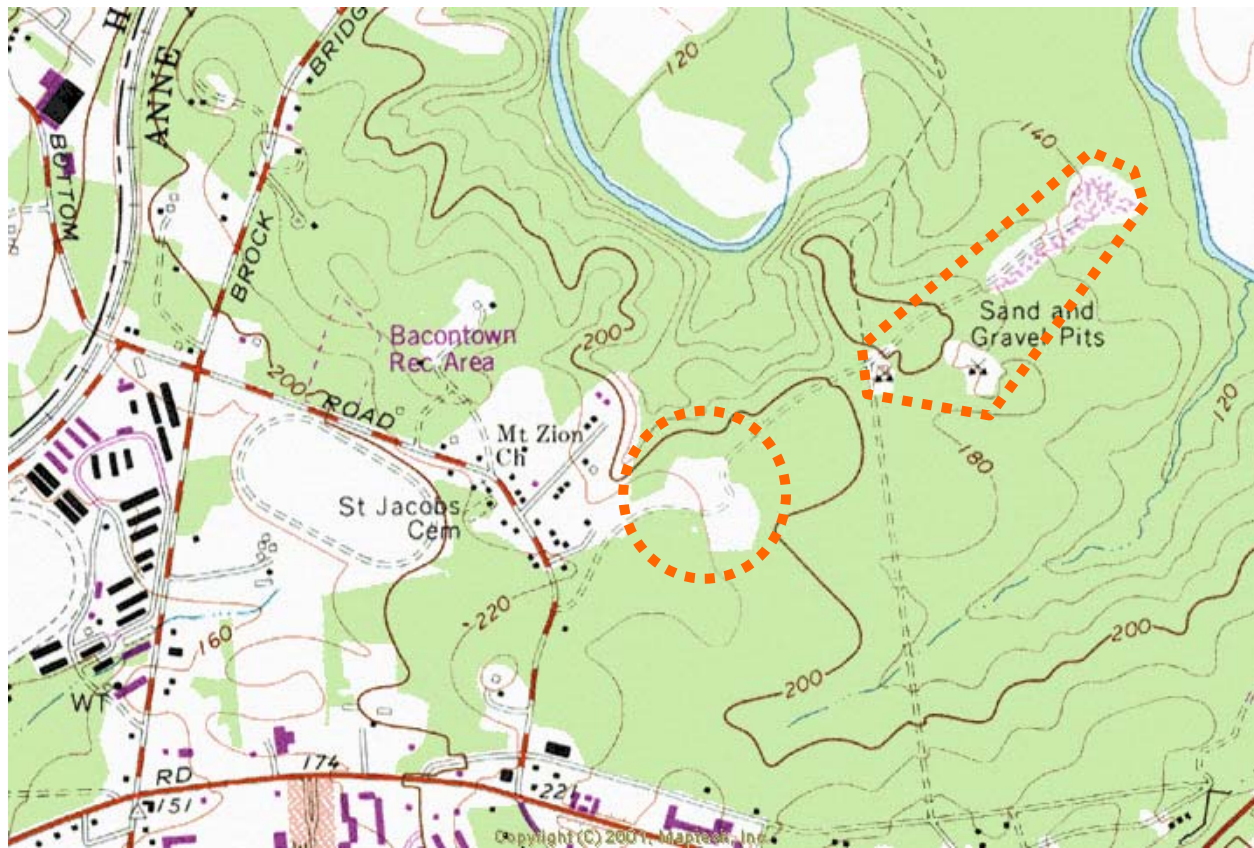
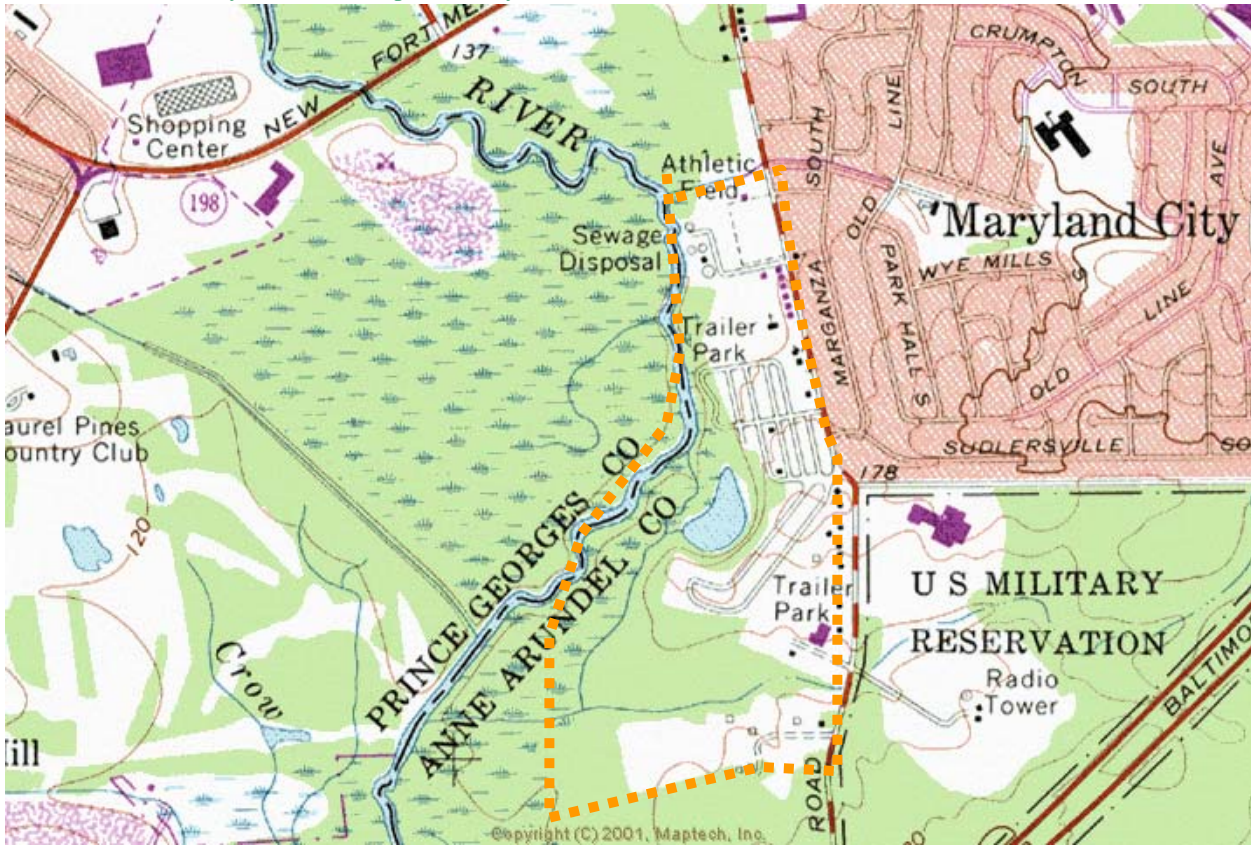


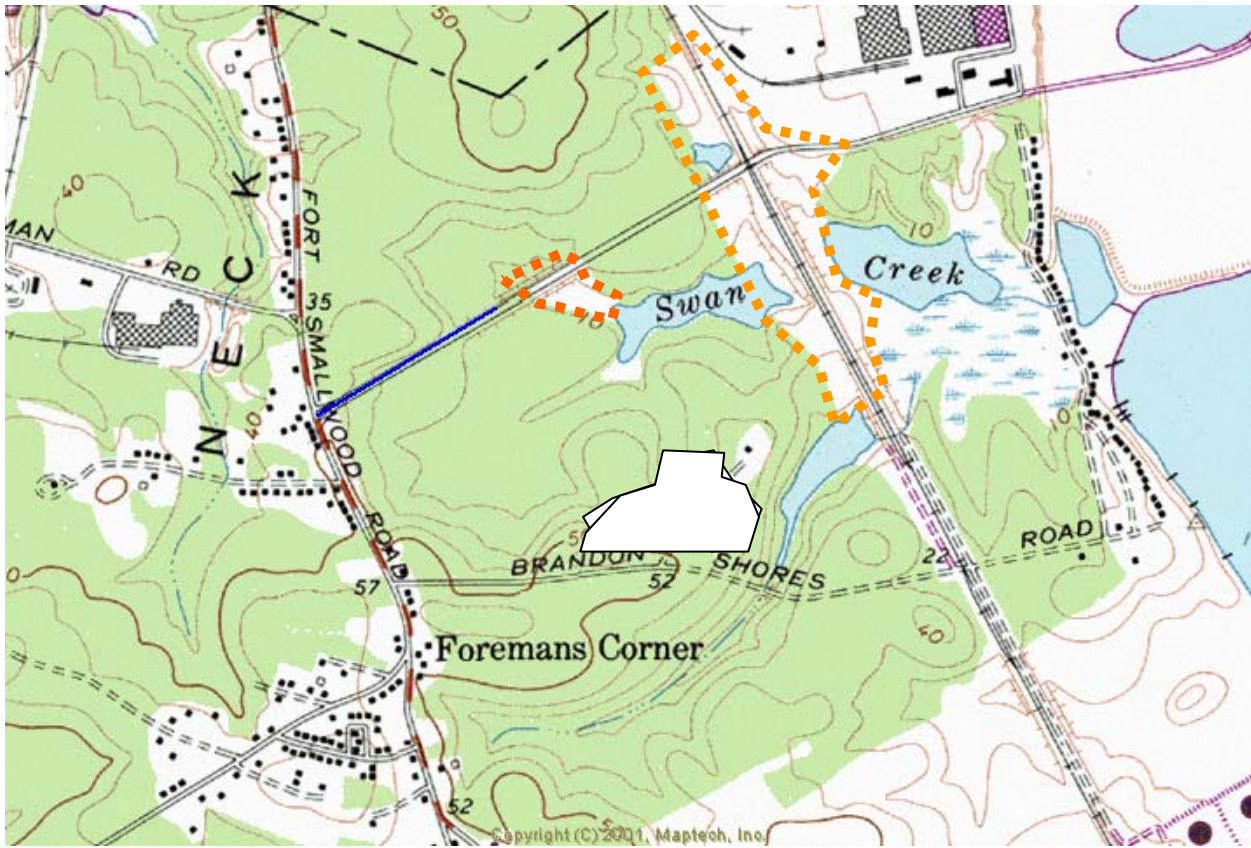
ARUNDEL CORPORATION LANDFILL LOCATION



POTENTIAL AREA 1 FOR BARBERSVILLE DUMP



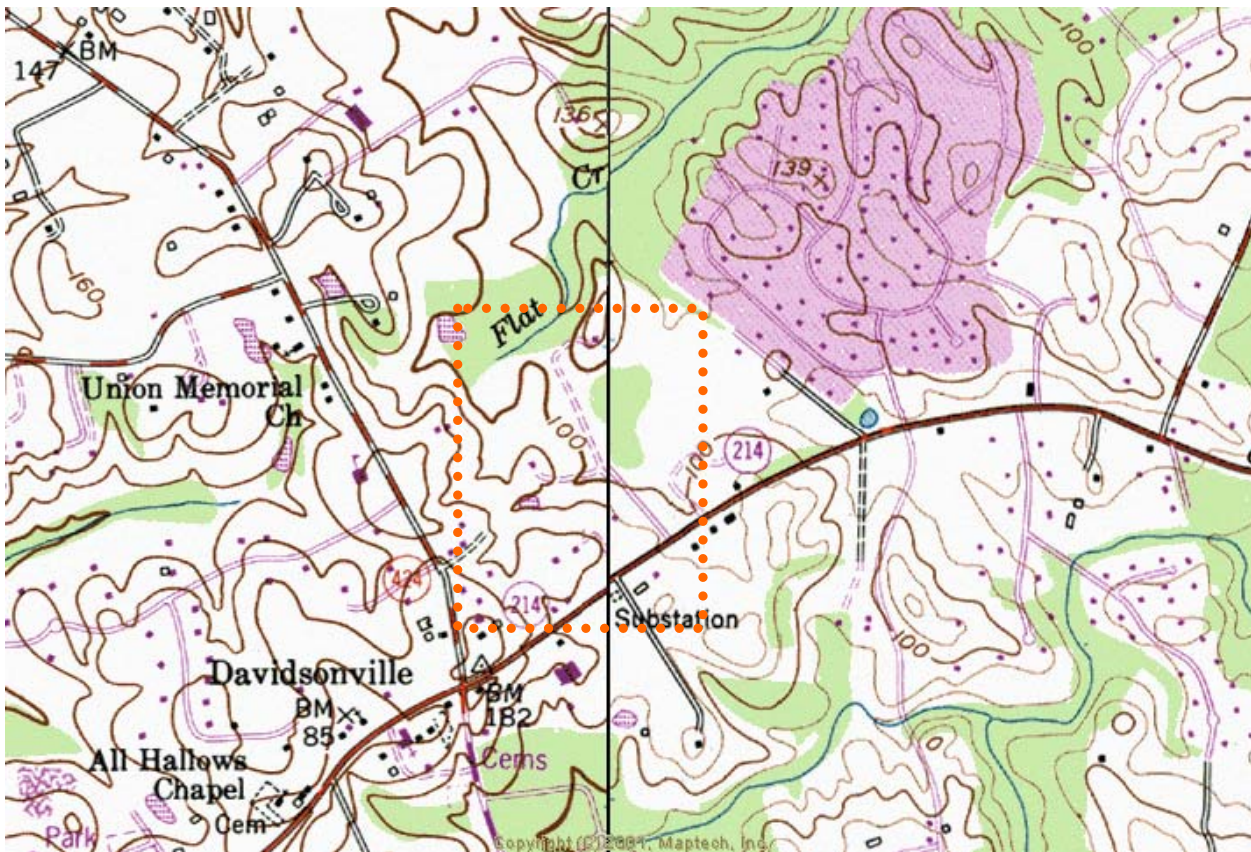
POTENTIAL AREA 2 FOR BARBERSVILLE DUMP



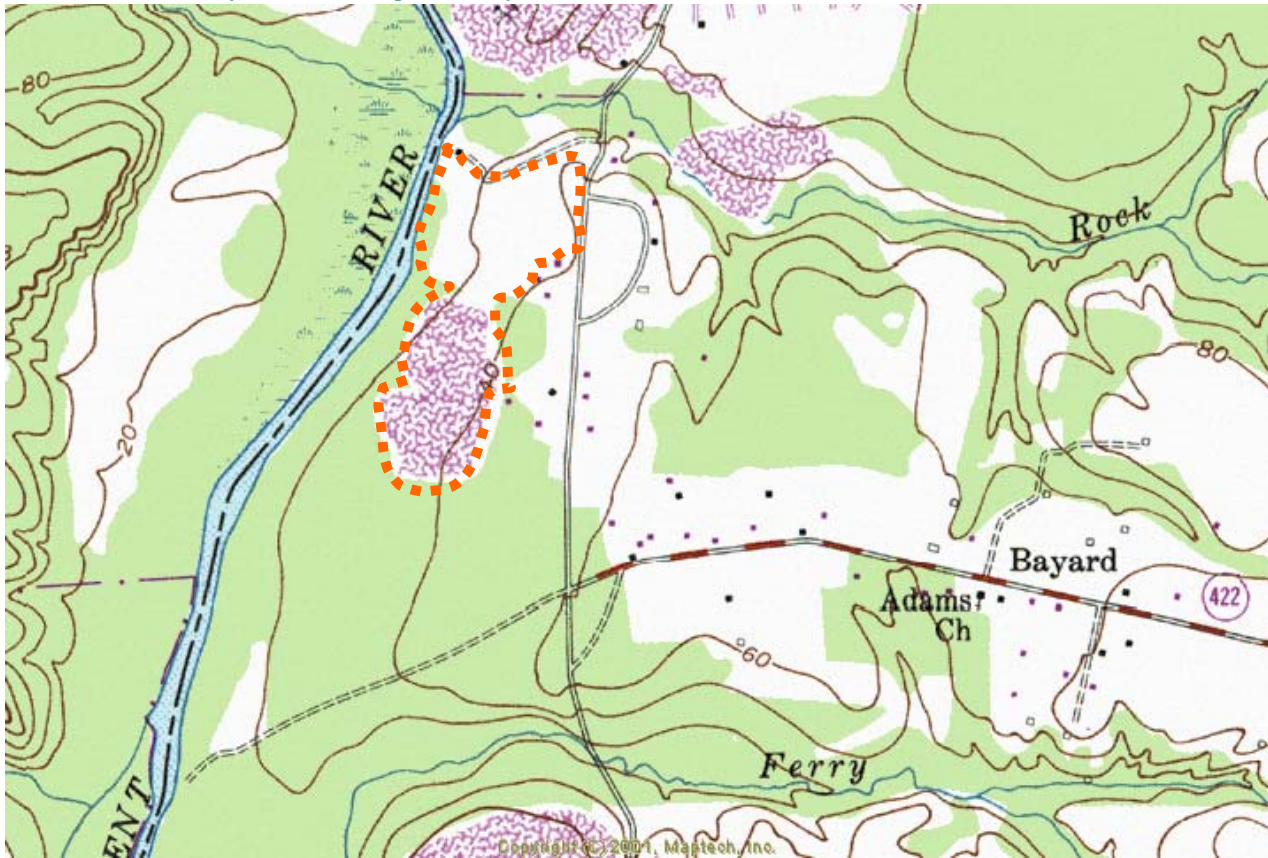
LOCATION OF B&O RAILROAD LANDFILL



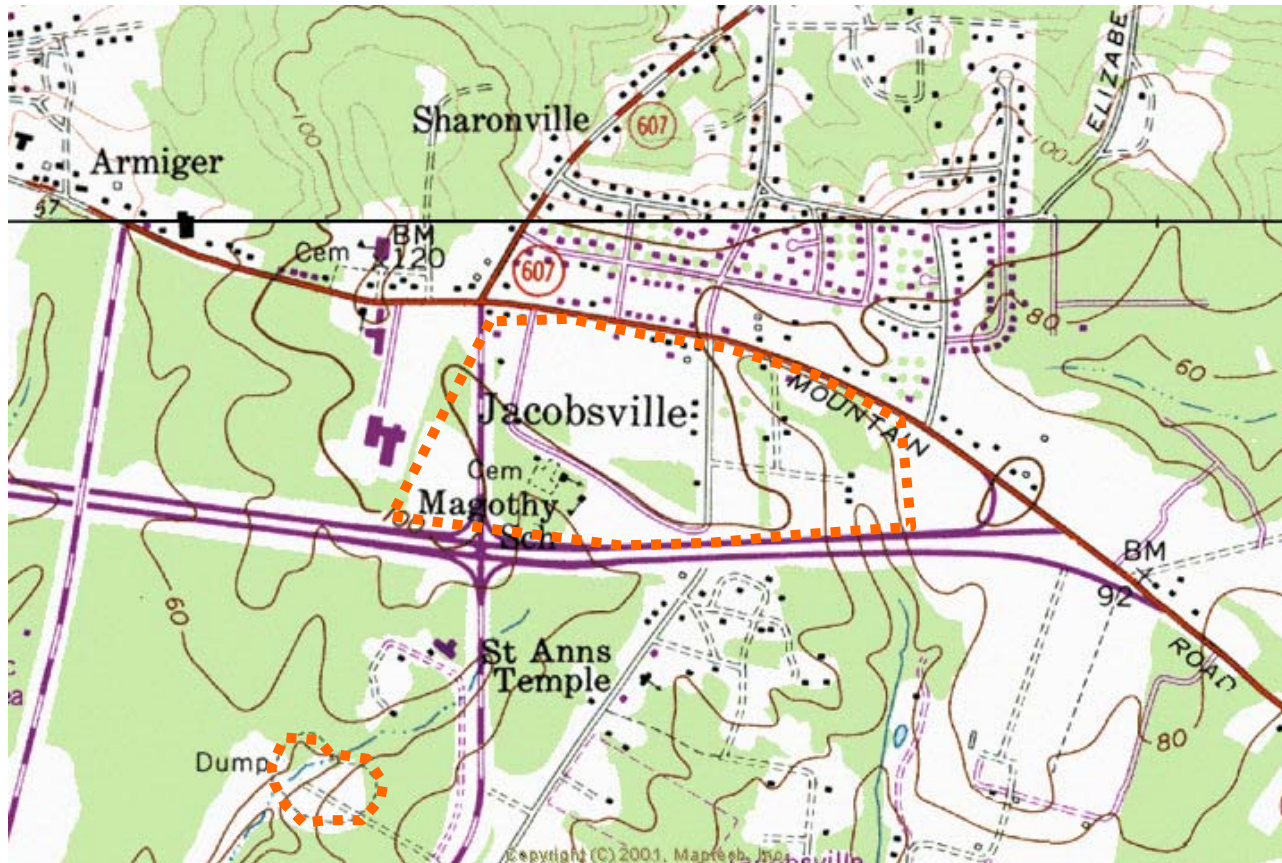
LOCATION OF DAY REFUSE DISPOSAL



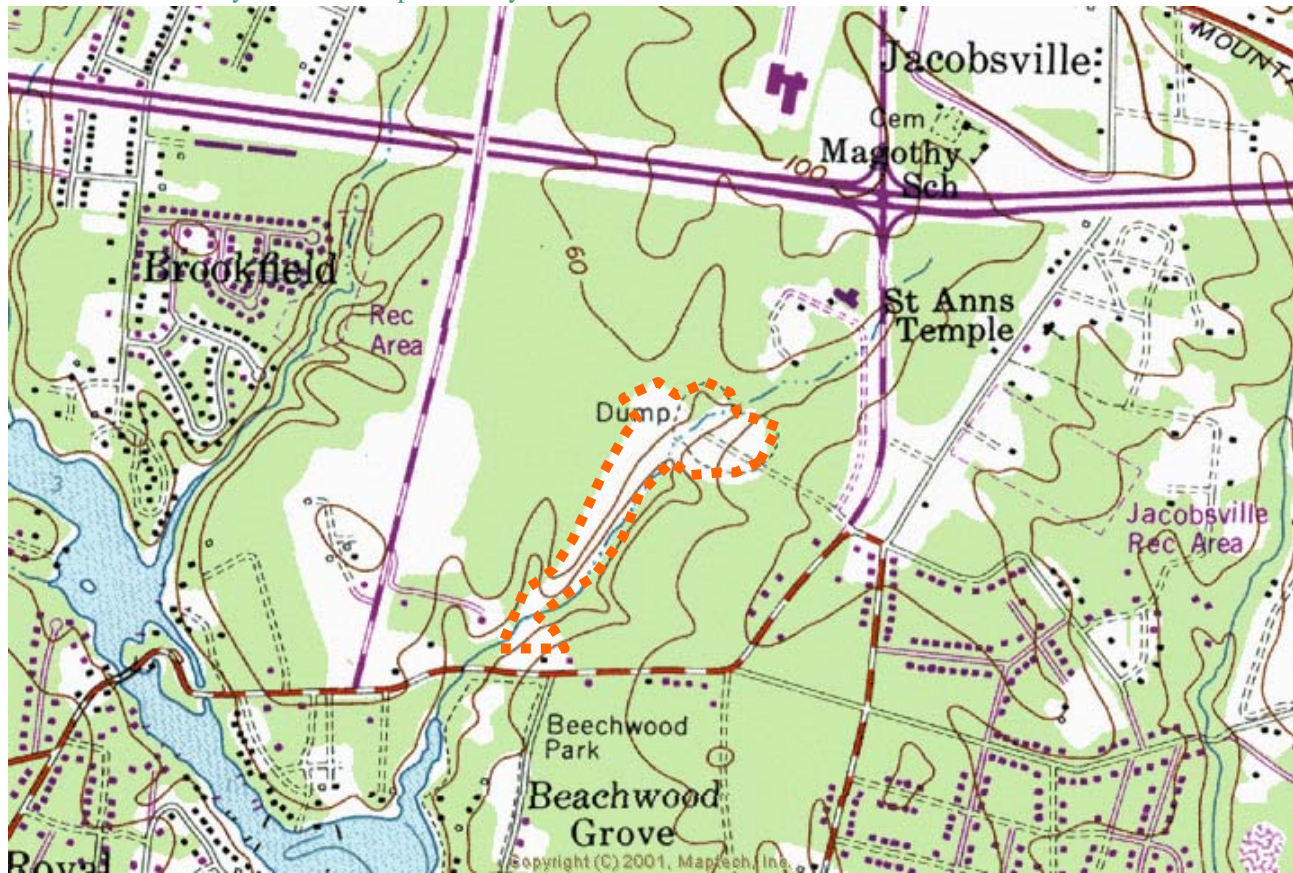
LOCATION OF HARDESTY REFUSE DISPOSAL AREA



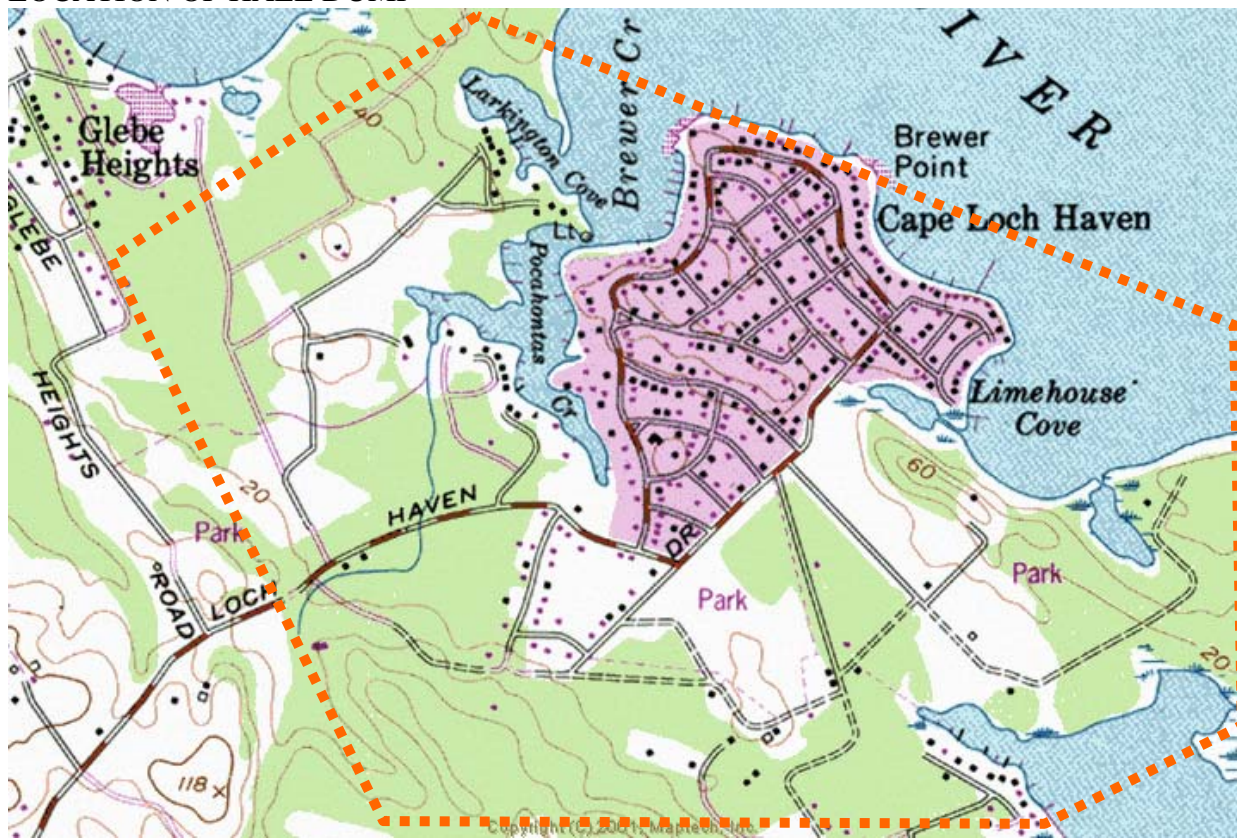
LOCATION OF HOLT LANDFILL



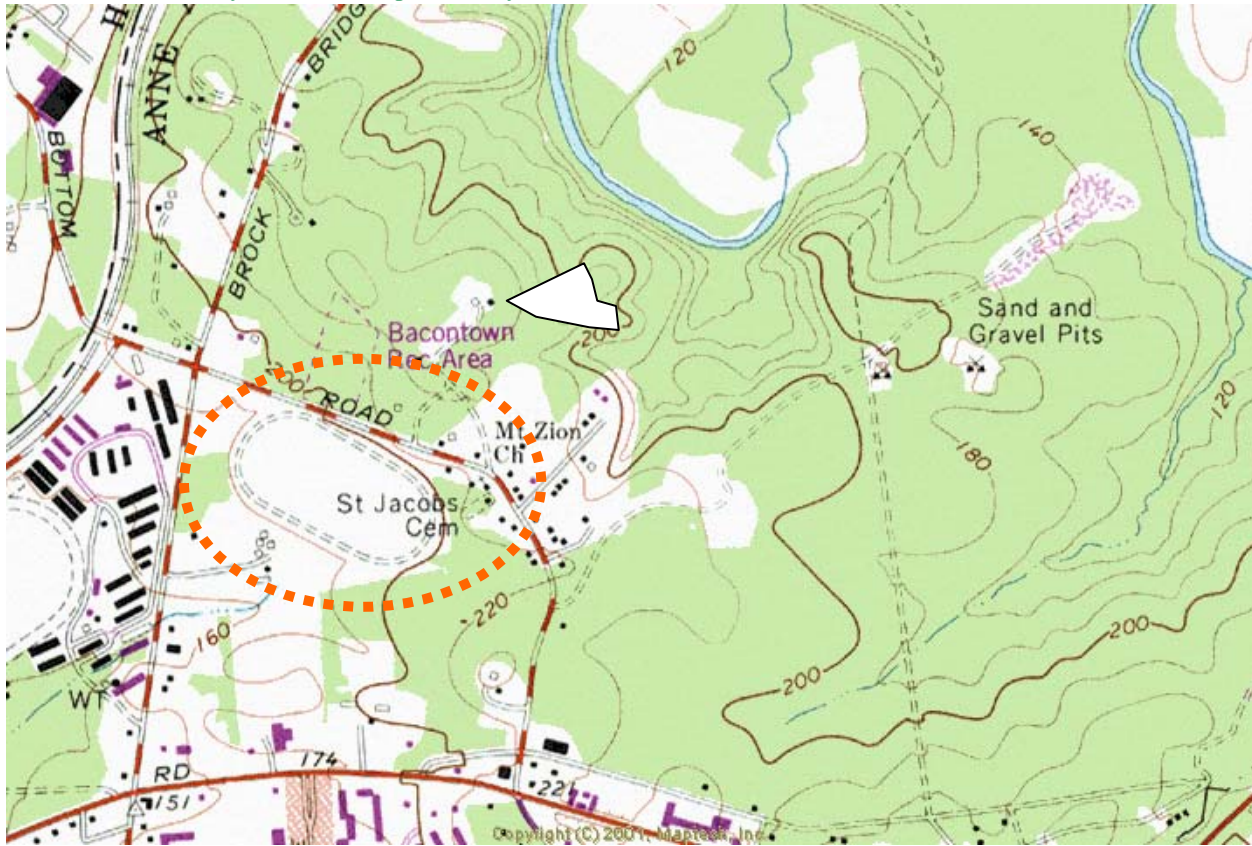
POTENTIAL LOCATIONS OF JACOBVILLE AREA OPEN DUMP



LOCATION OF HALL DUMP



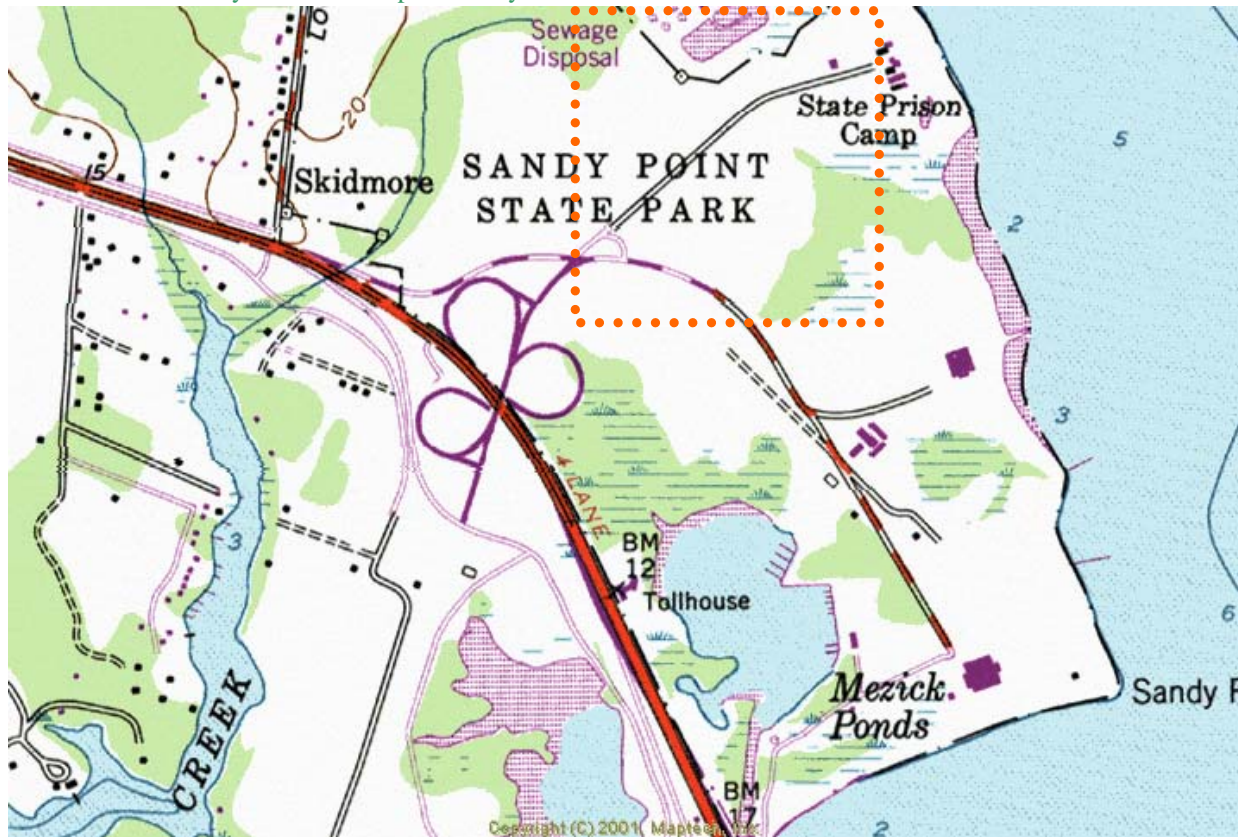
POTENTIAL LOCATION OF KLINKEN FARM REFUSE DISPOSAL AREA



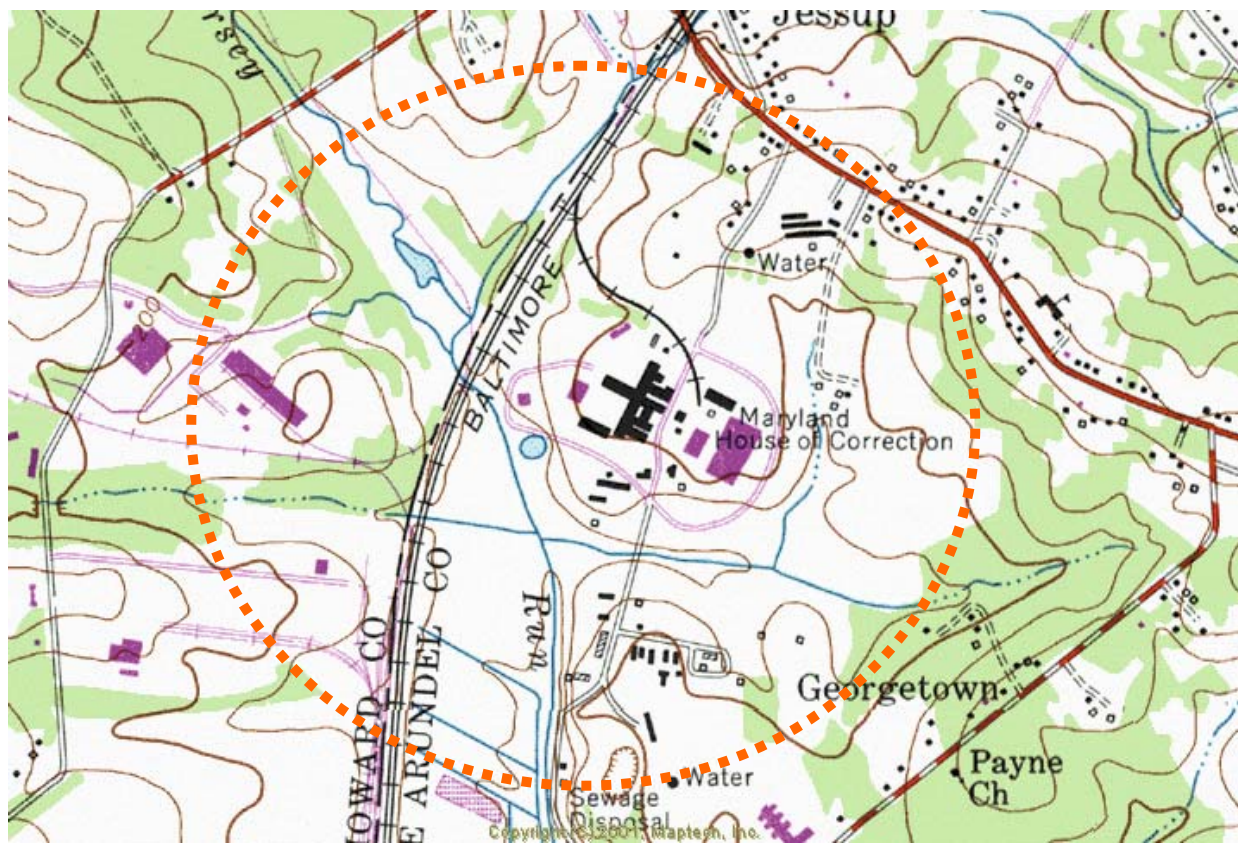
POTENTIAL LOCATION OF LAUREL RACETRACK DUMP



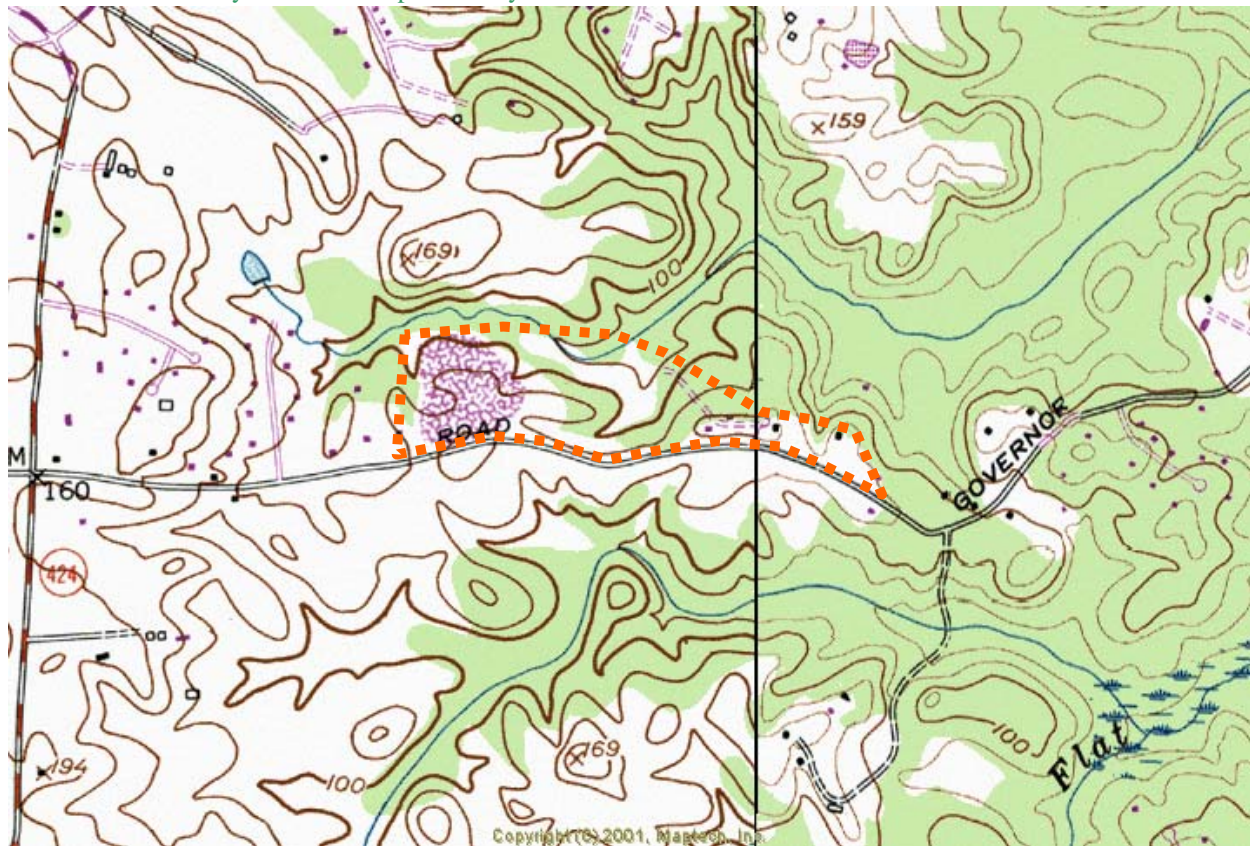
LOCATION OF SHERWOOD FOREST CORPORATION REFUSE DISPOSAL AREA



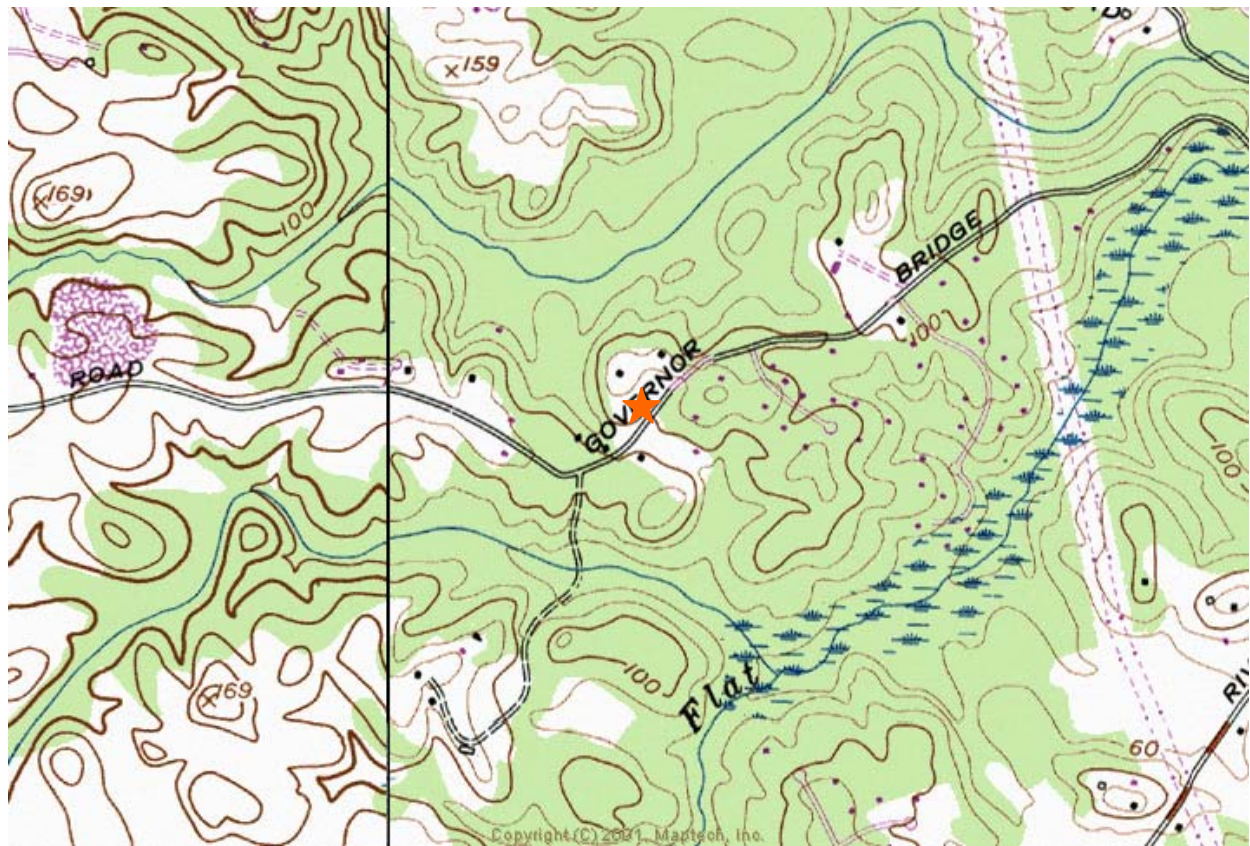
LOCATION OF SANDY POINT STATE PARK DISPOSAL AREA



MARYLAND HOUSE OF CORRECTION/BRIDEWELL

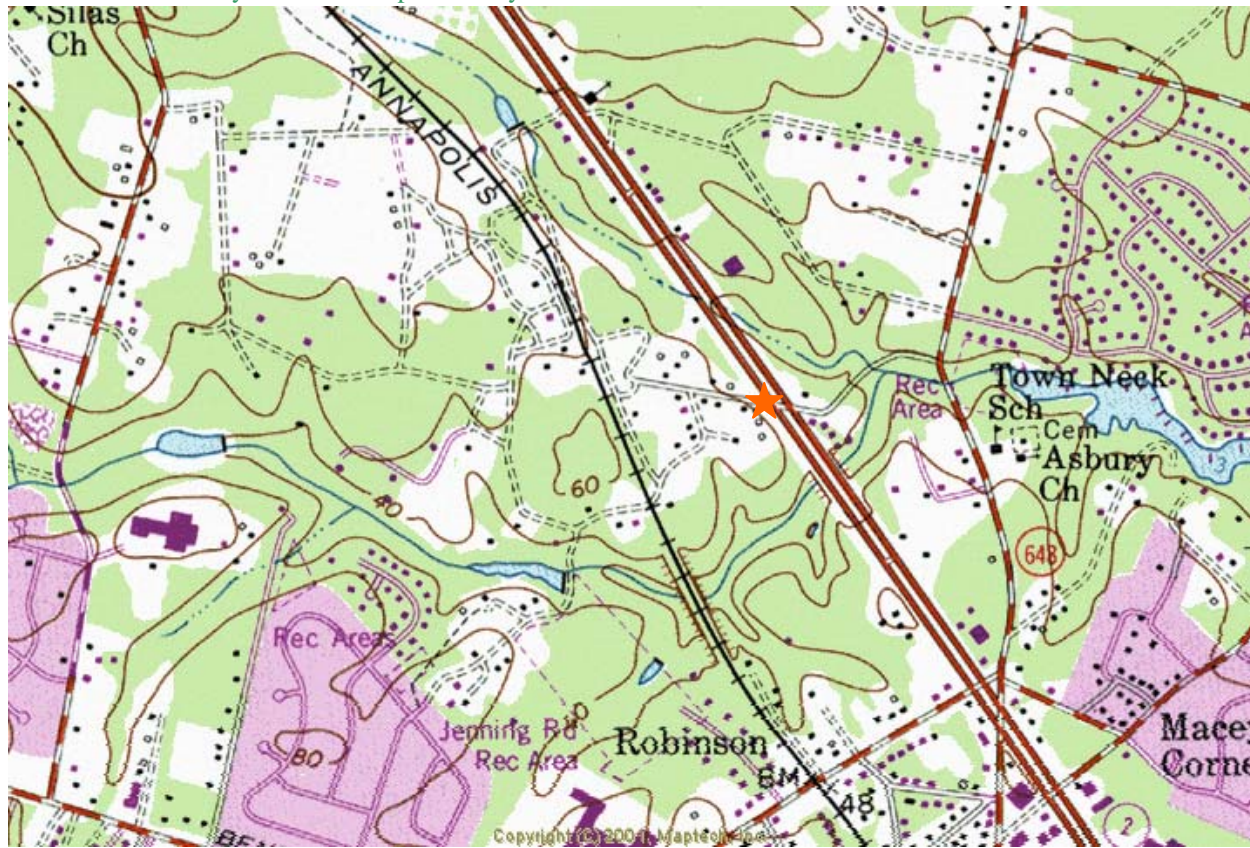


POTENTIAL LOCATION WALTON & JOHNSON LANDFILL

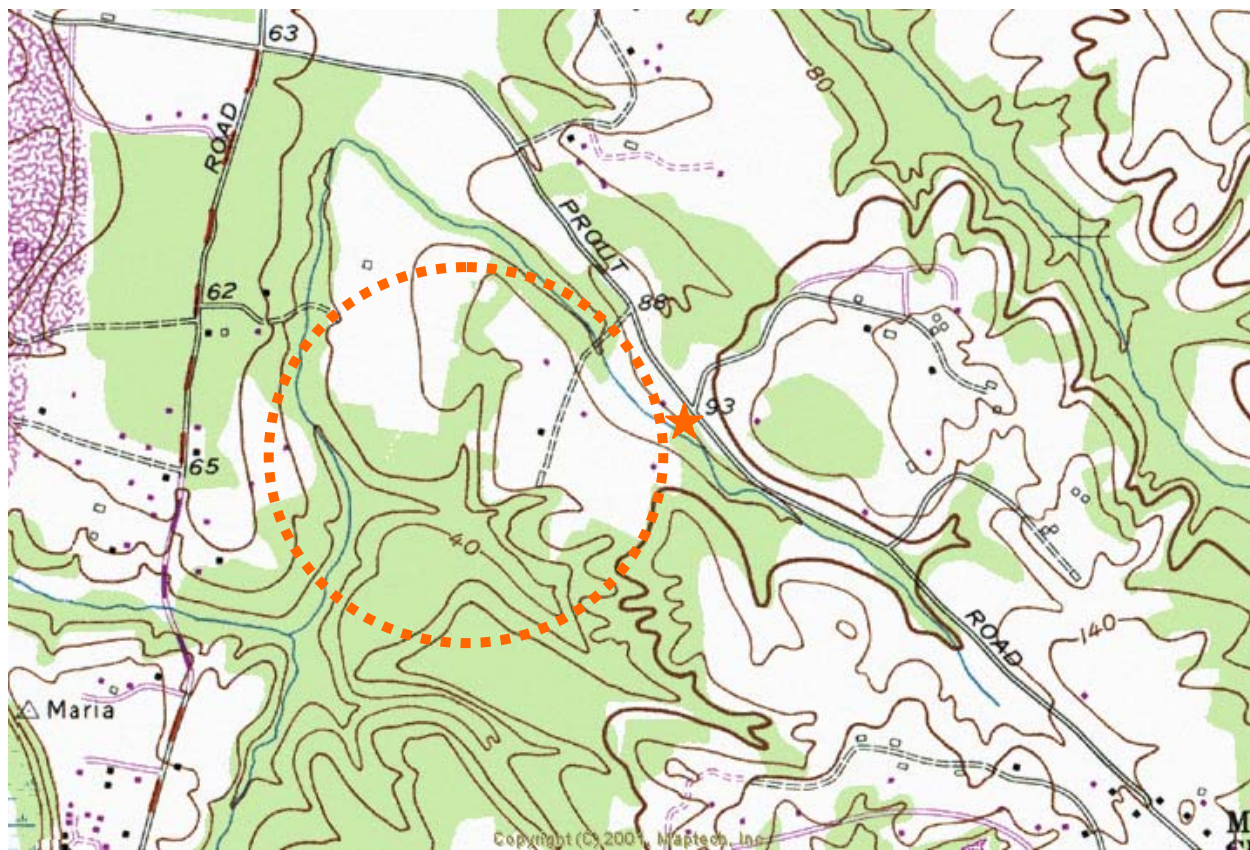


920 GOVENORS BRIDGE ROAD (WALTON & JOHNSON LANDFILL)

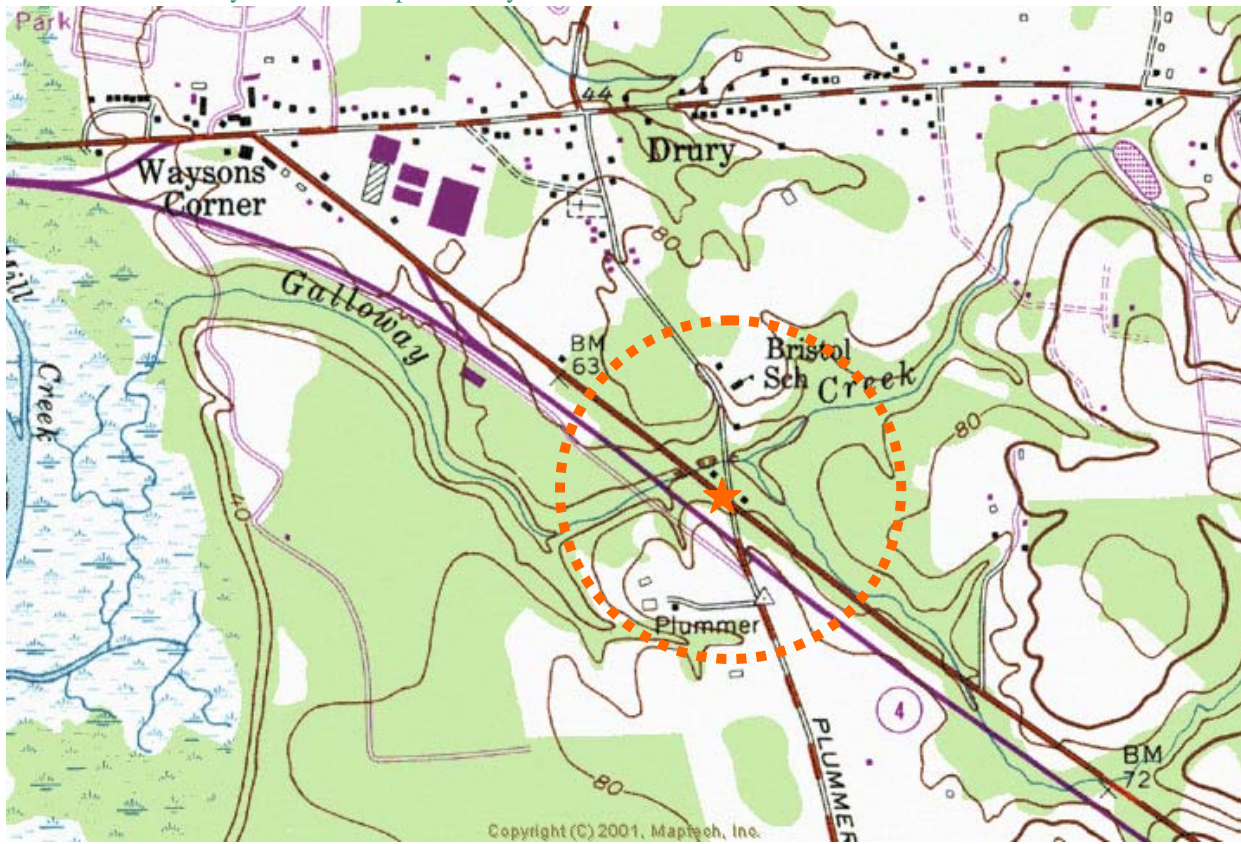




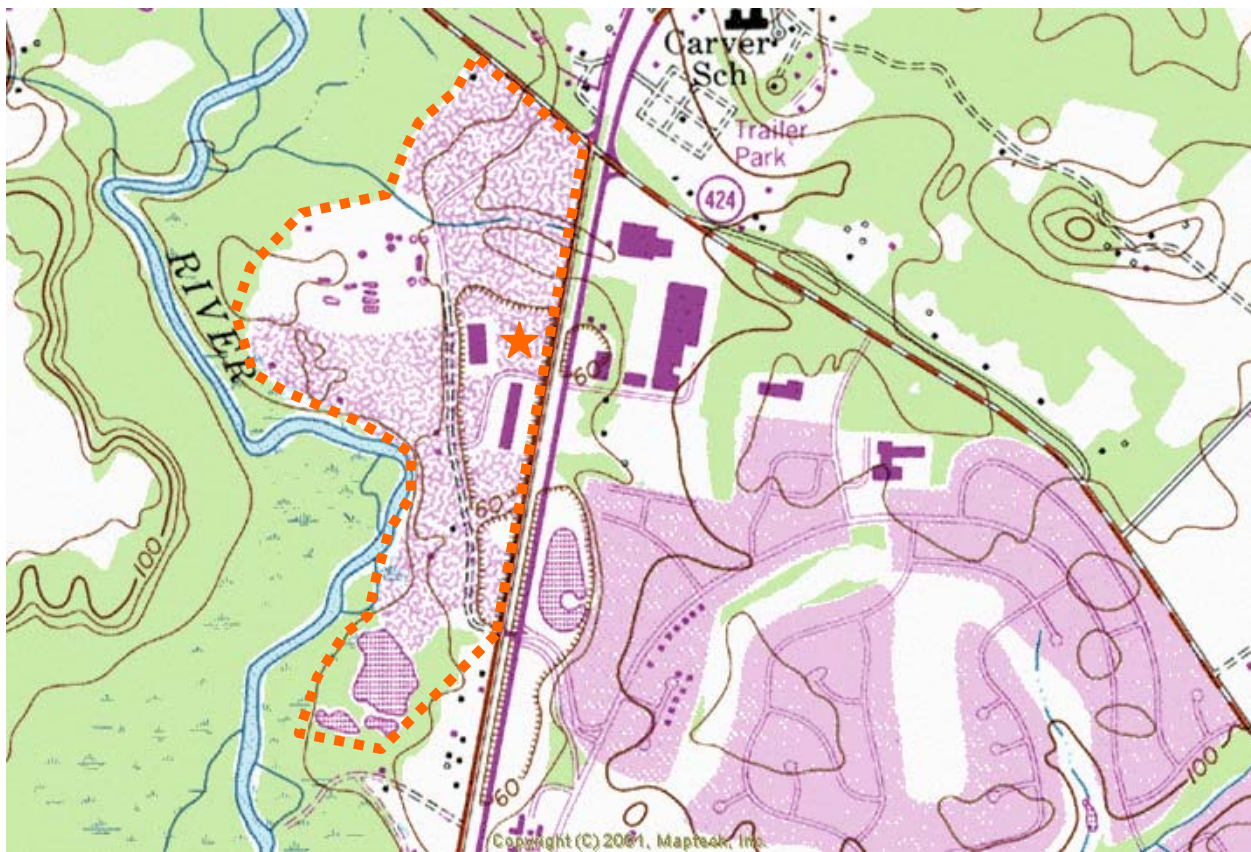
WASTE SYSTEMS EMGR CORPORATION



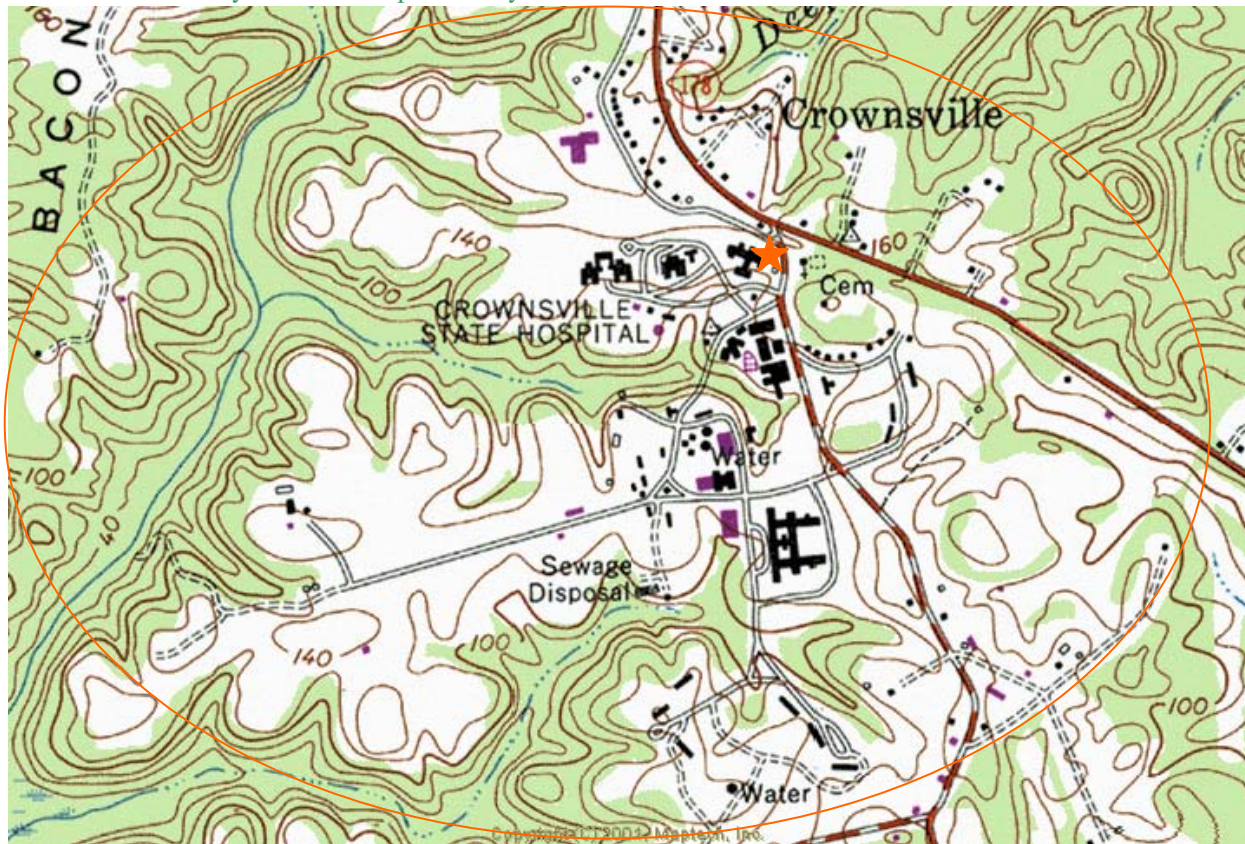
LOCATION OF J.H. HOLT SANITARY LANDFILL #2



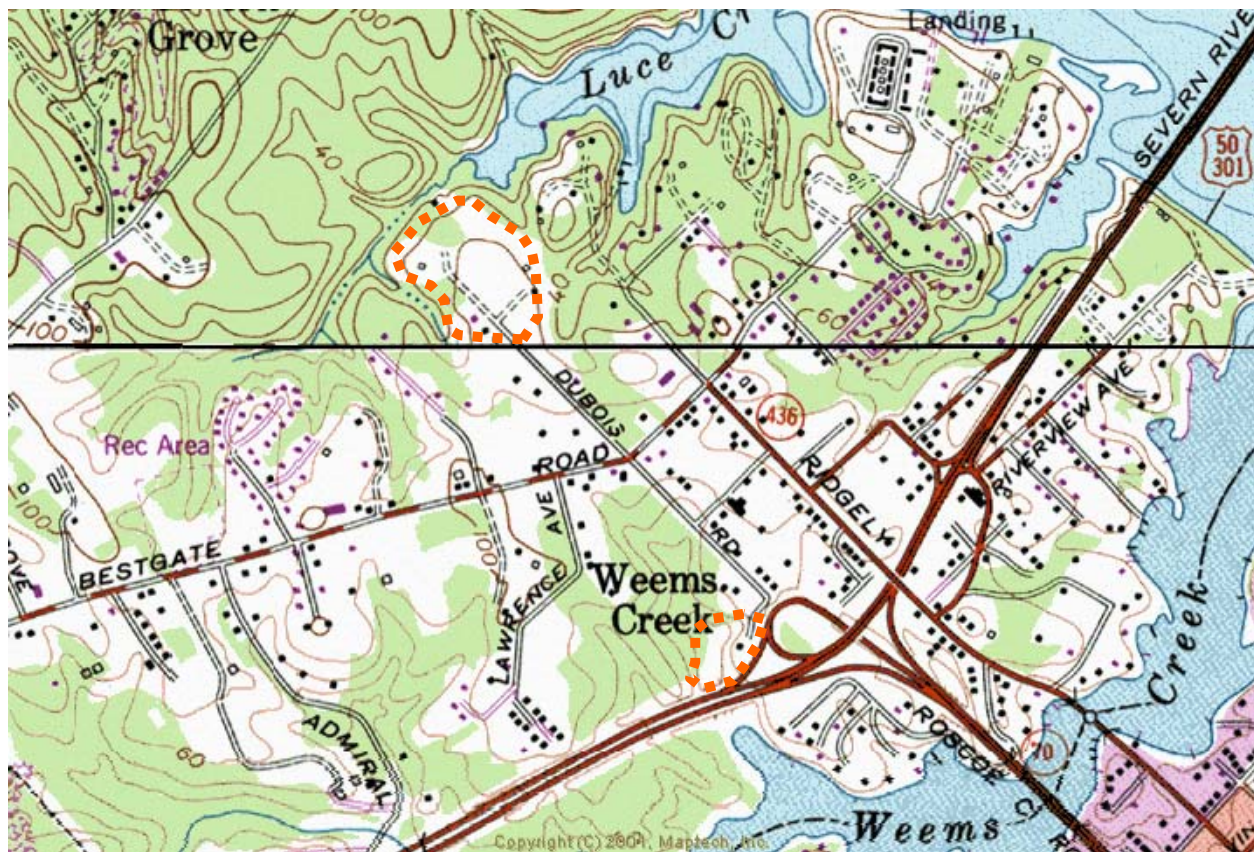
LOCATION FOR BYRON & ELAINE DAWSON SITE



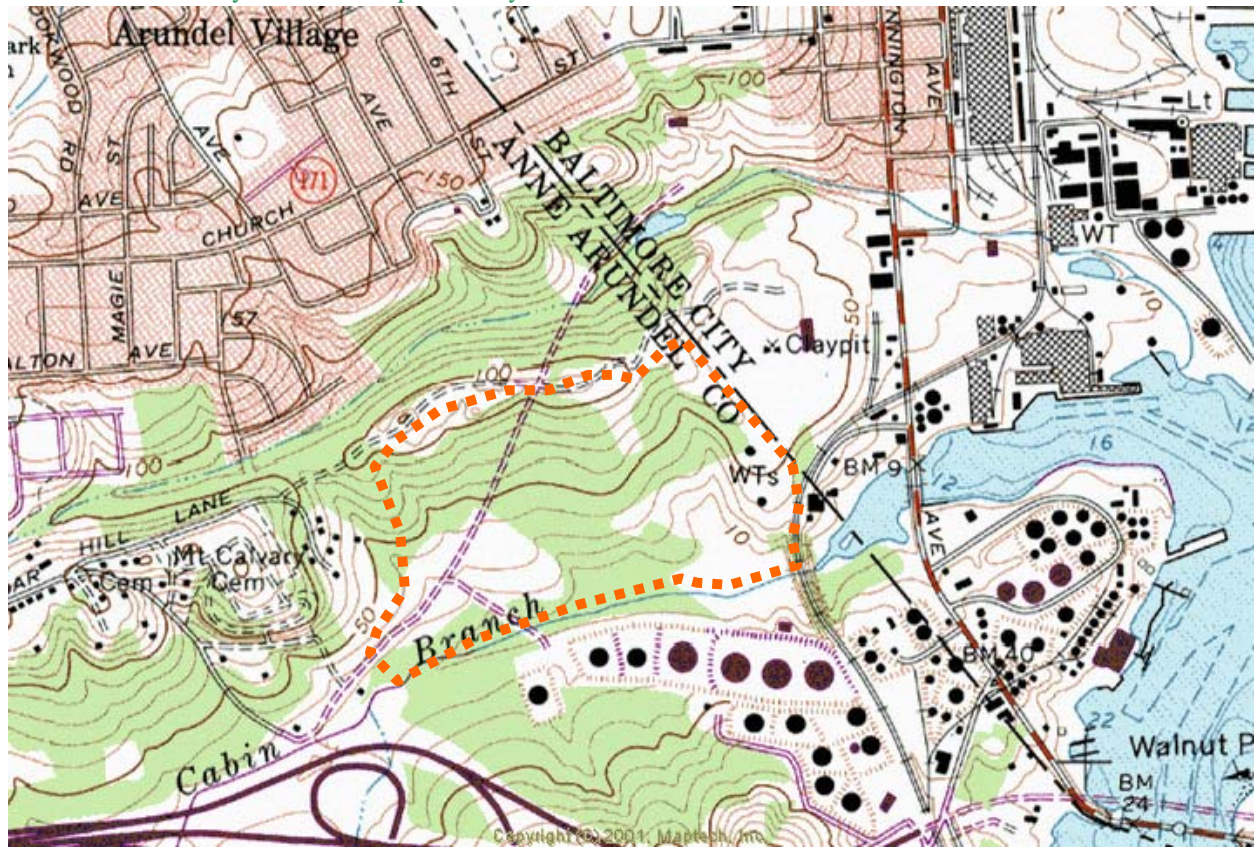
LOCATION FOR CROFTON DUMP



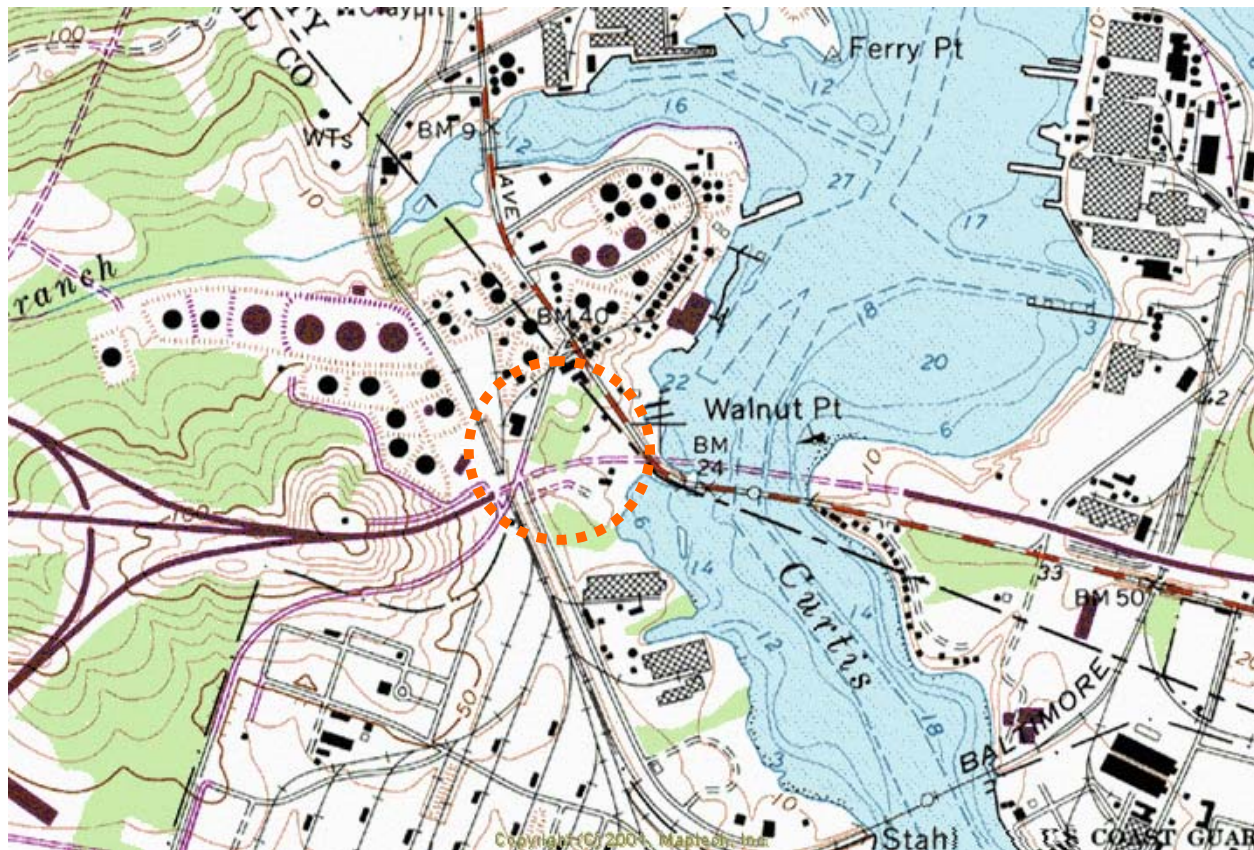
LOCATION FOR CROWNSVILLE STATE HOSPITAL



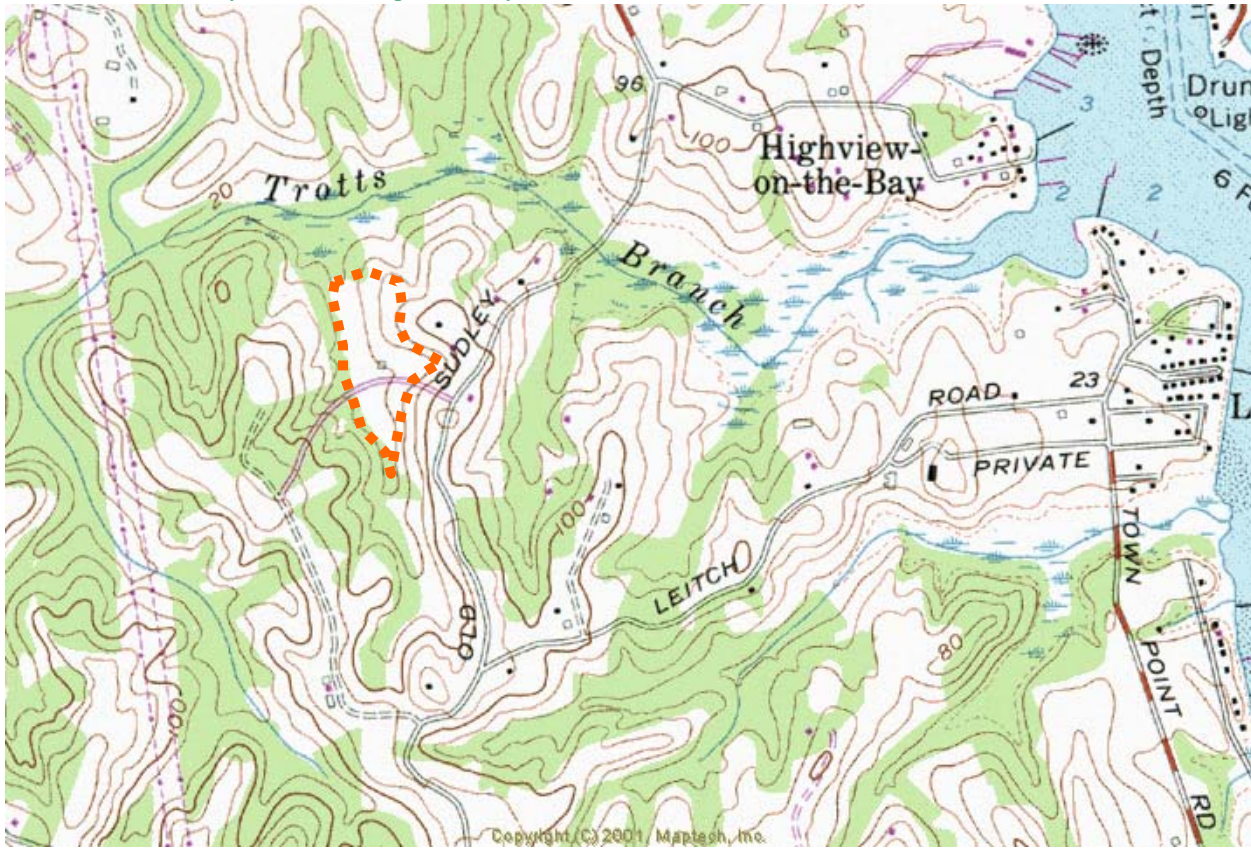
POTENTIAL LOCATIONS FOR ALLAN E. SHASTNY PROPERTY



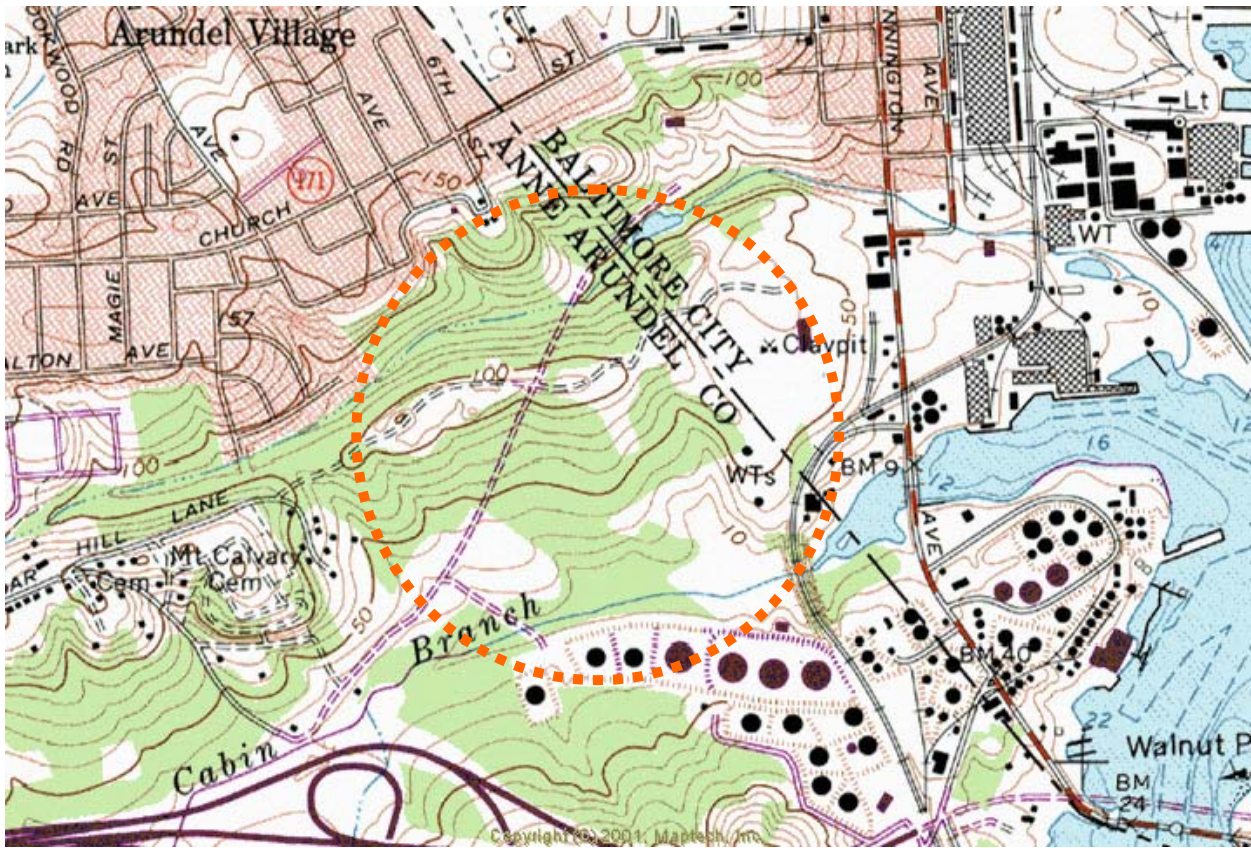
POTENTIAL LOCATION GARRETT DUMP



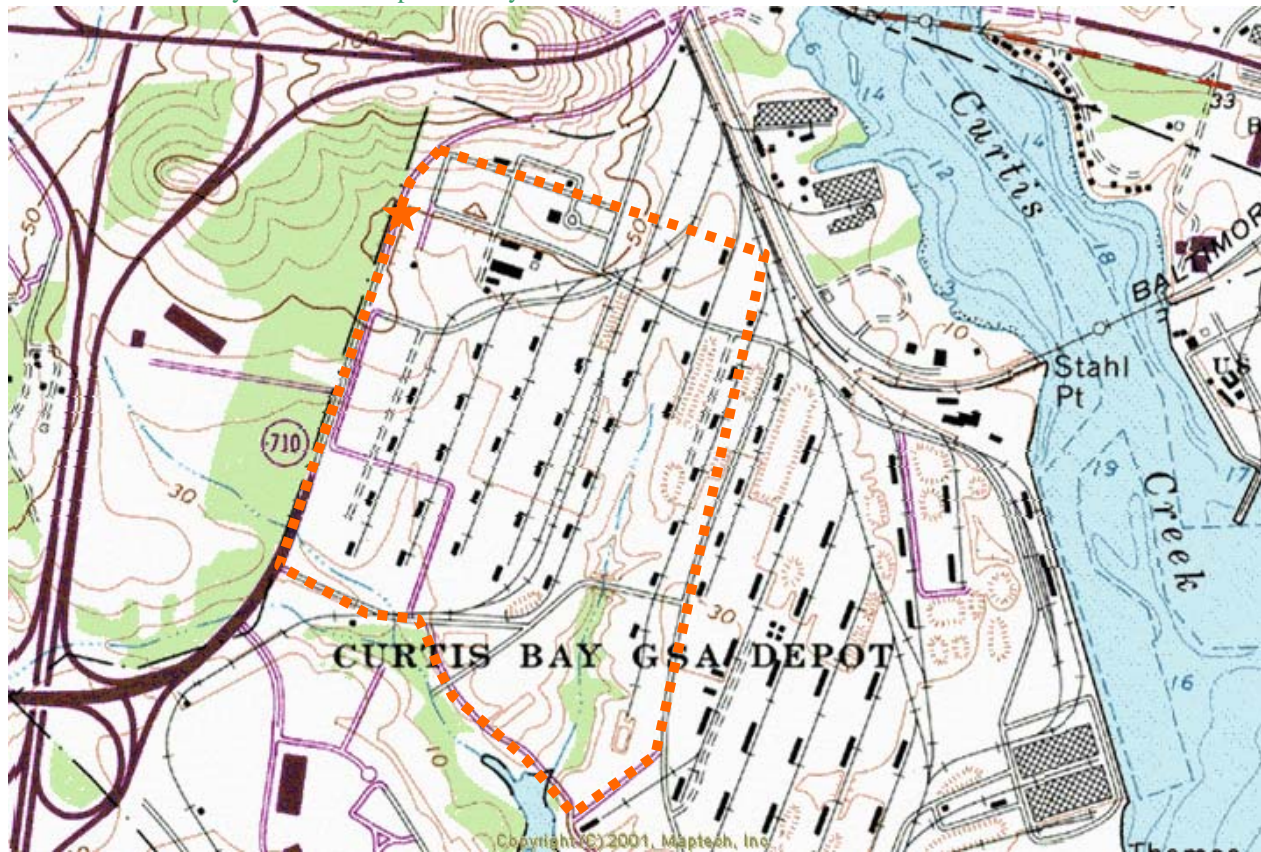
LOCATION OF JESS WILLIAMS SITE



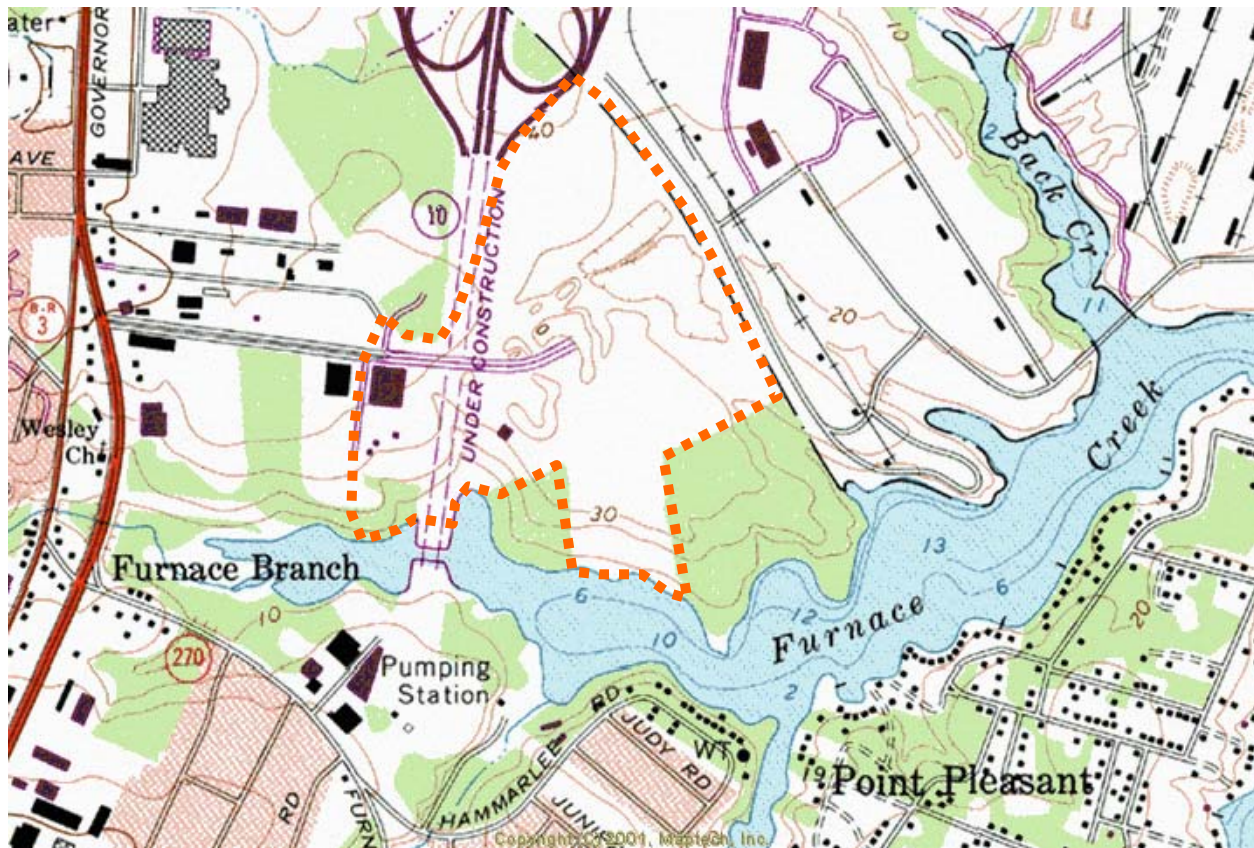
LOCATION OF WALTER PARKS SANITARY LANDFILL



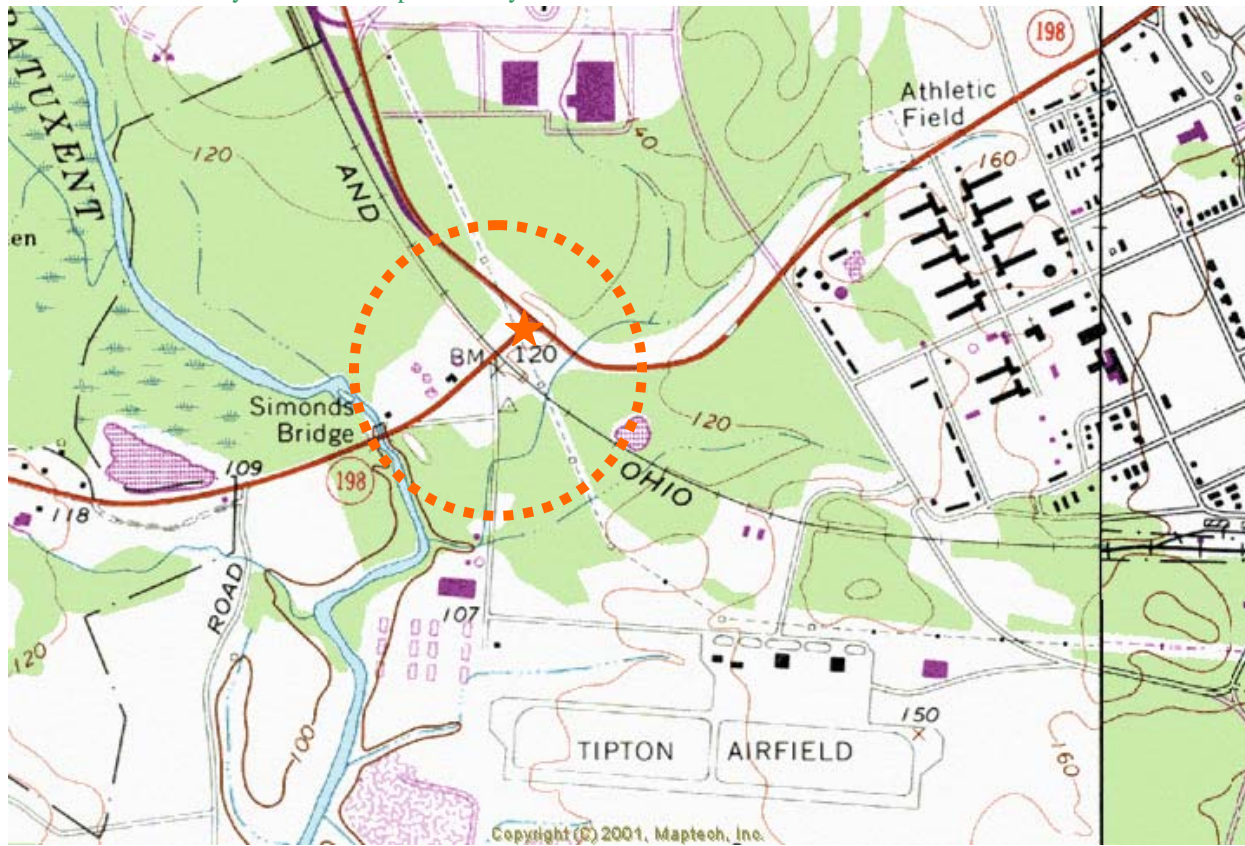
LOCATION OF FRANK SIEJACK DUMP



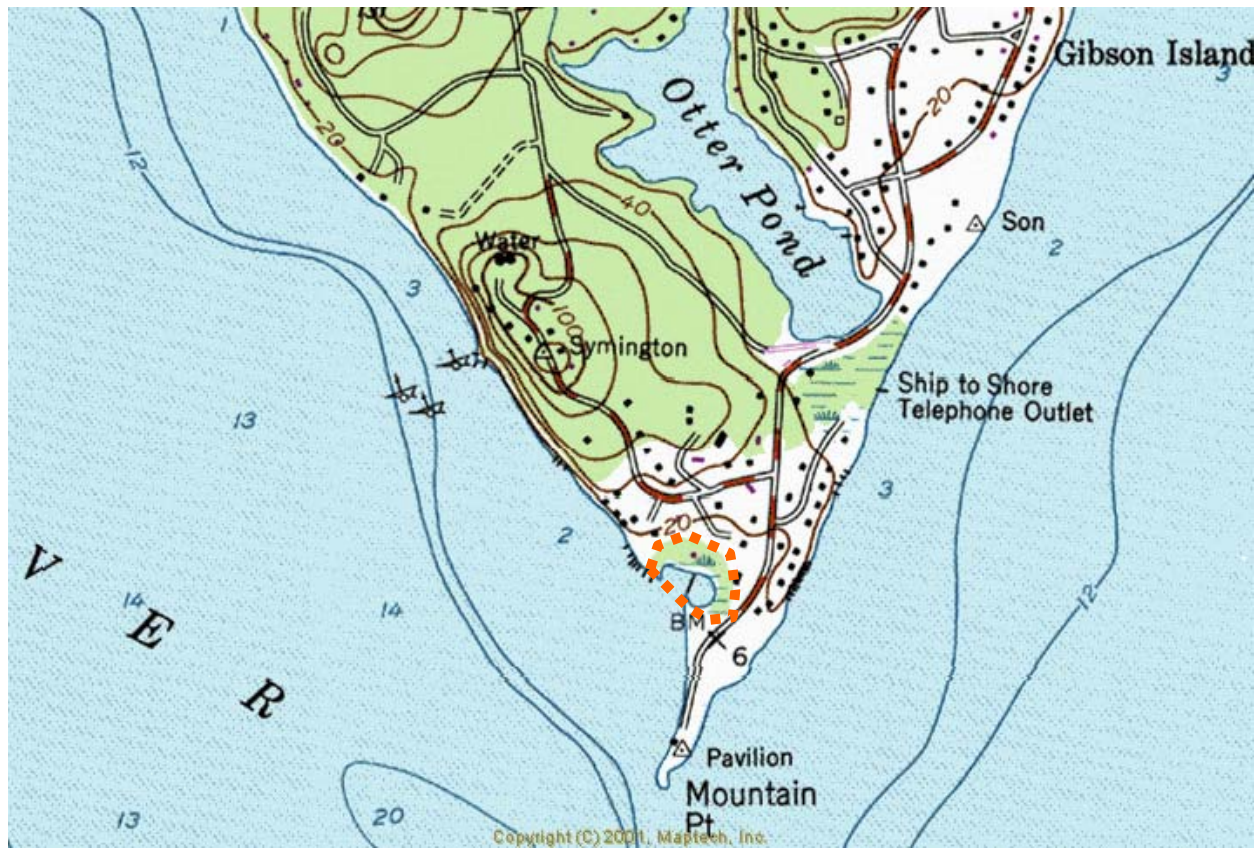
LOCATION FOR CURTIS BAY ARMY ORDNANCE DEPOT



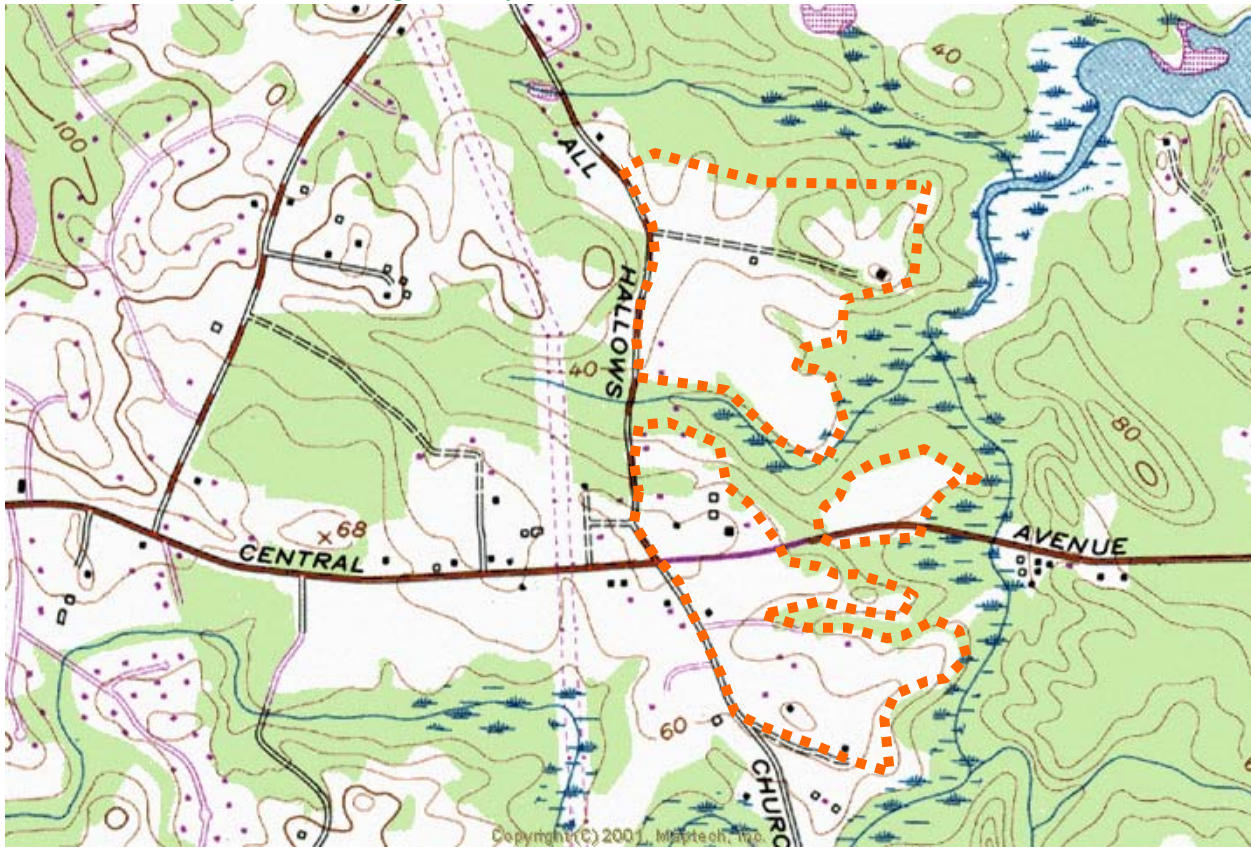
LOCATION FOR SMUCK DUMP GLEN BURNIE



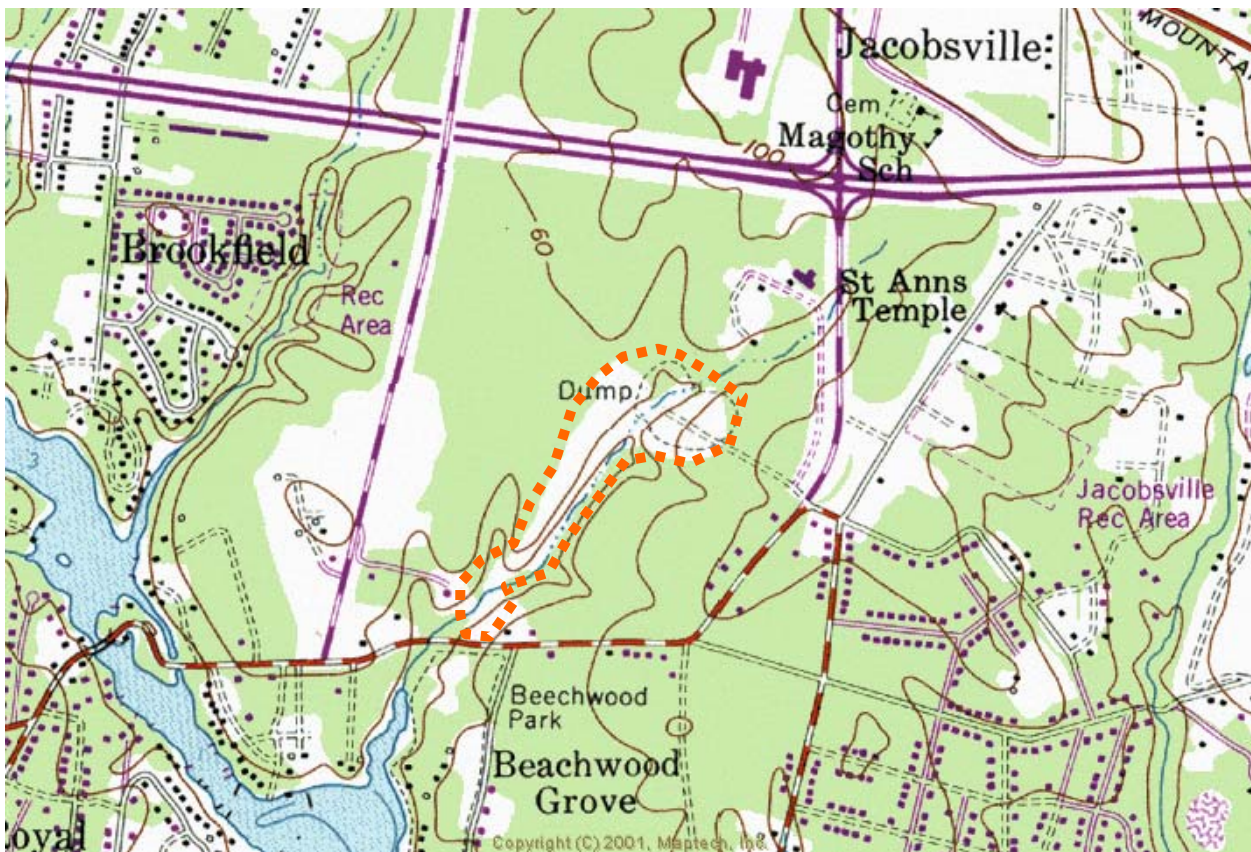
LOCATION FOR FT. MEADE INCINERATOR



LOCATION FOR GIBSON ISLAND SITE



LOCATION FOR MATT HALL FARM DUMP



LOCATION OF CLARENCE DUMP

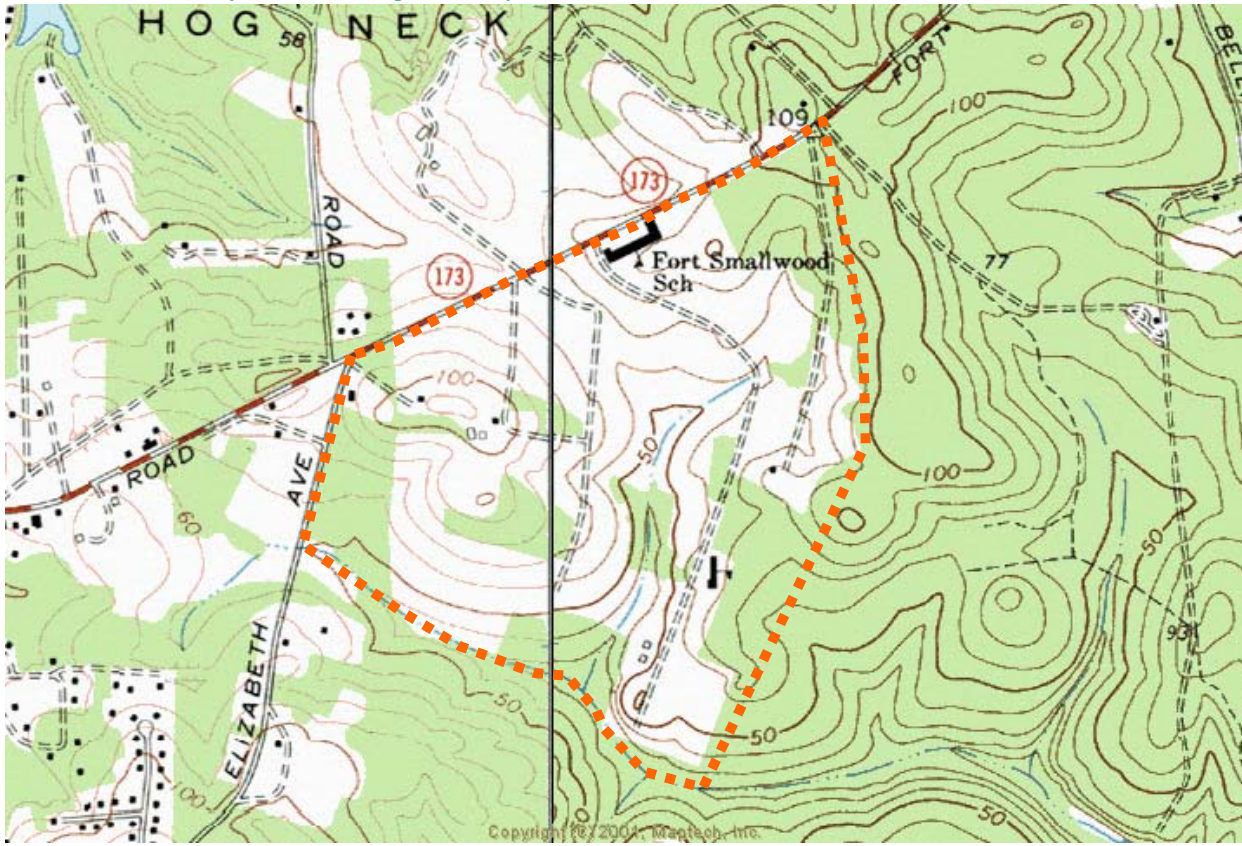




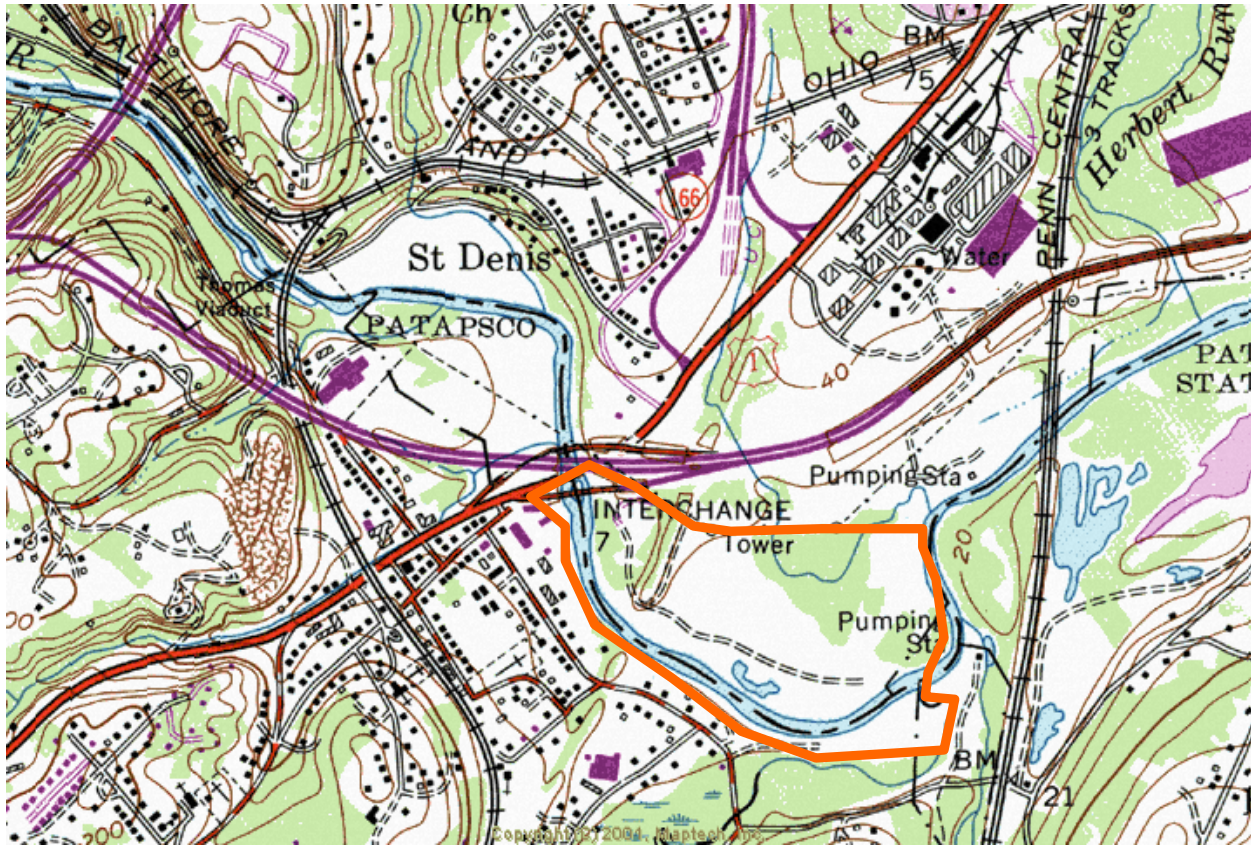
LOCATION OF A.S. PEARMON DUMP



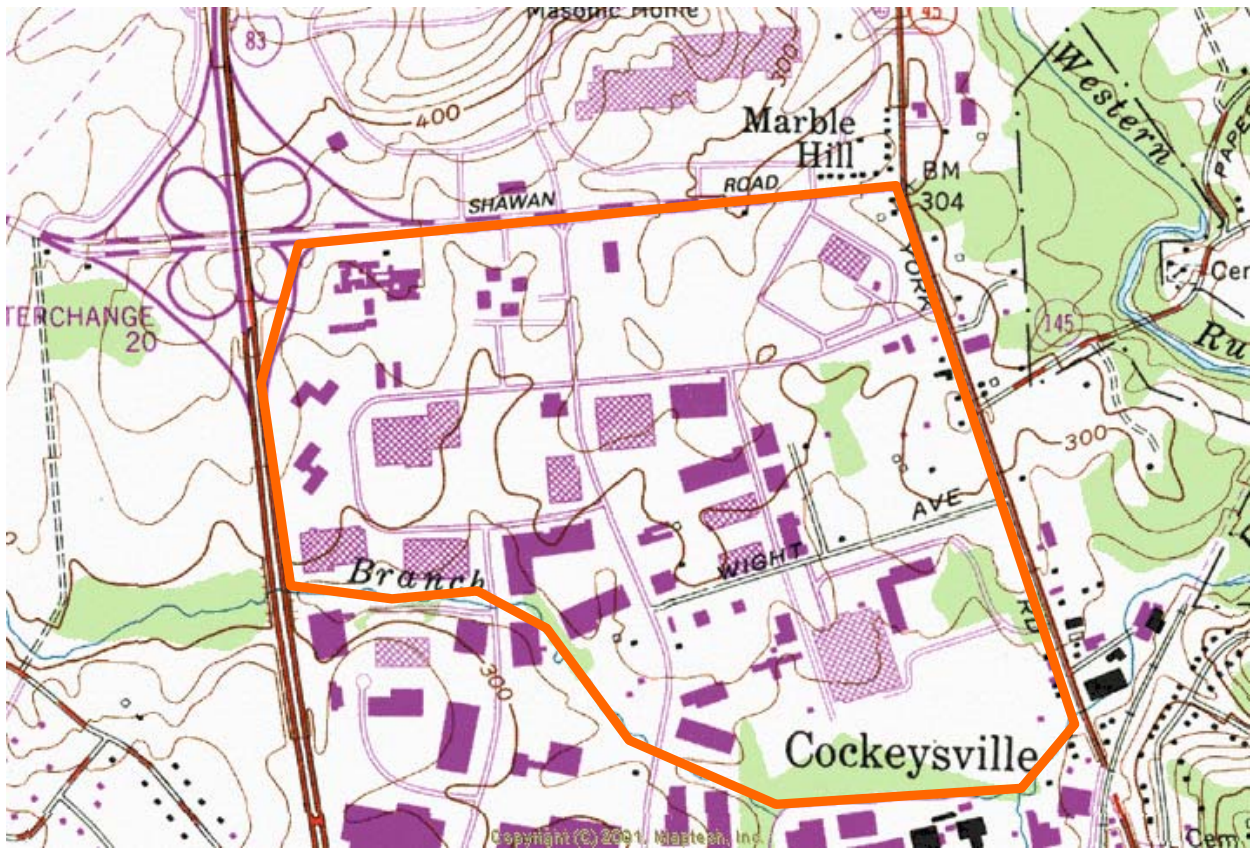
POTENTIAL LOCATION FOR GENERALS HIGHWAY SANITARY LANDFILL



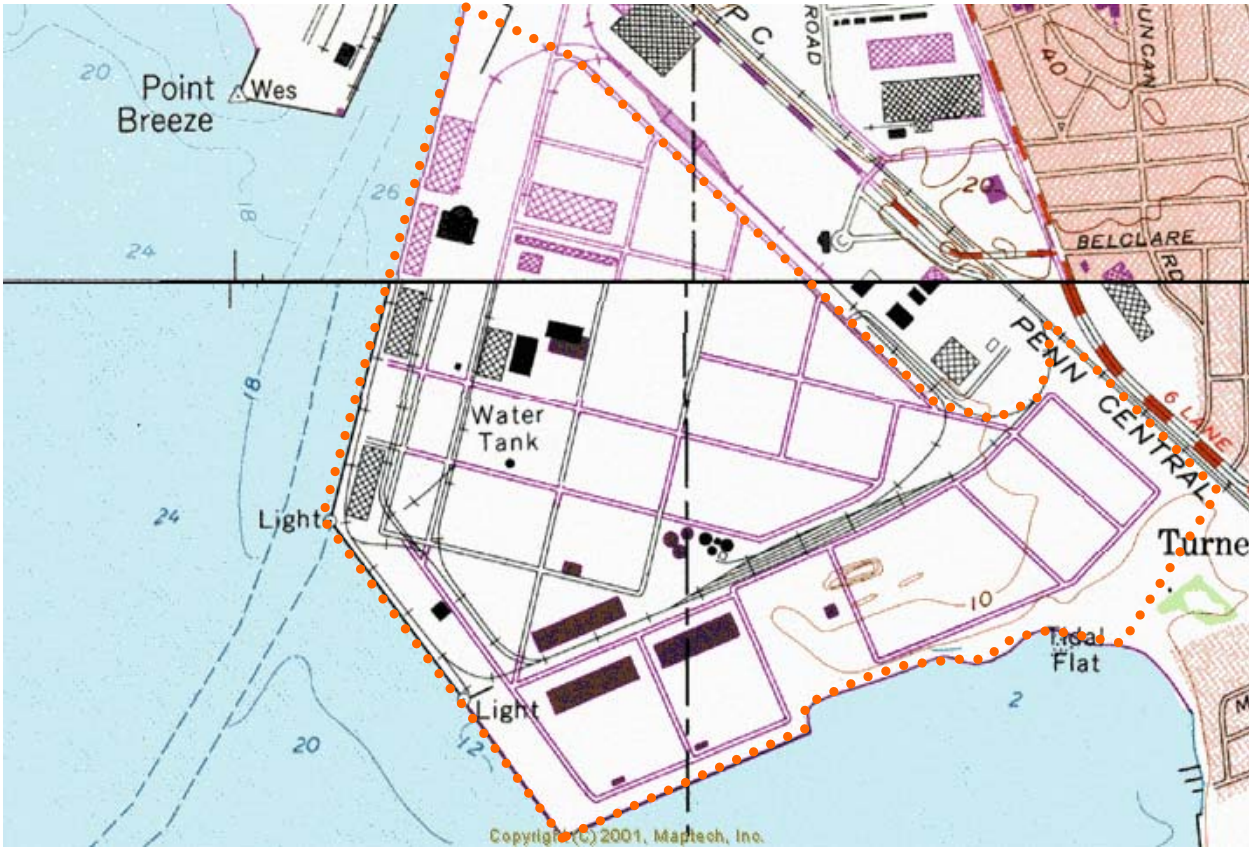
LOCATION OF OLD FORT SMALLWOOD NIKE SITE



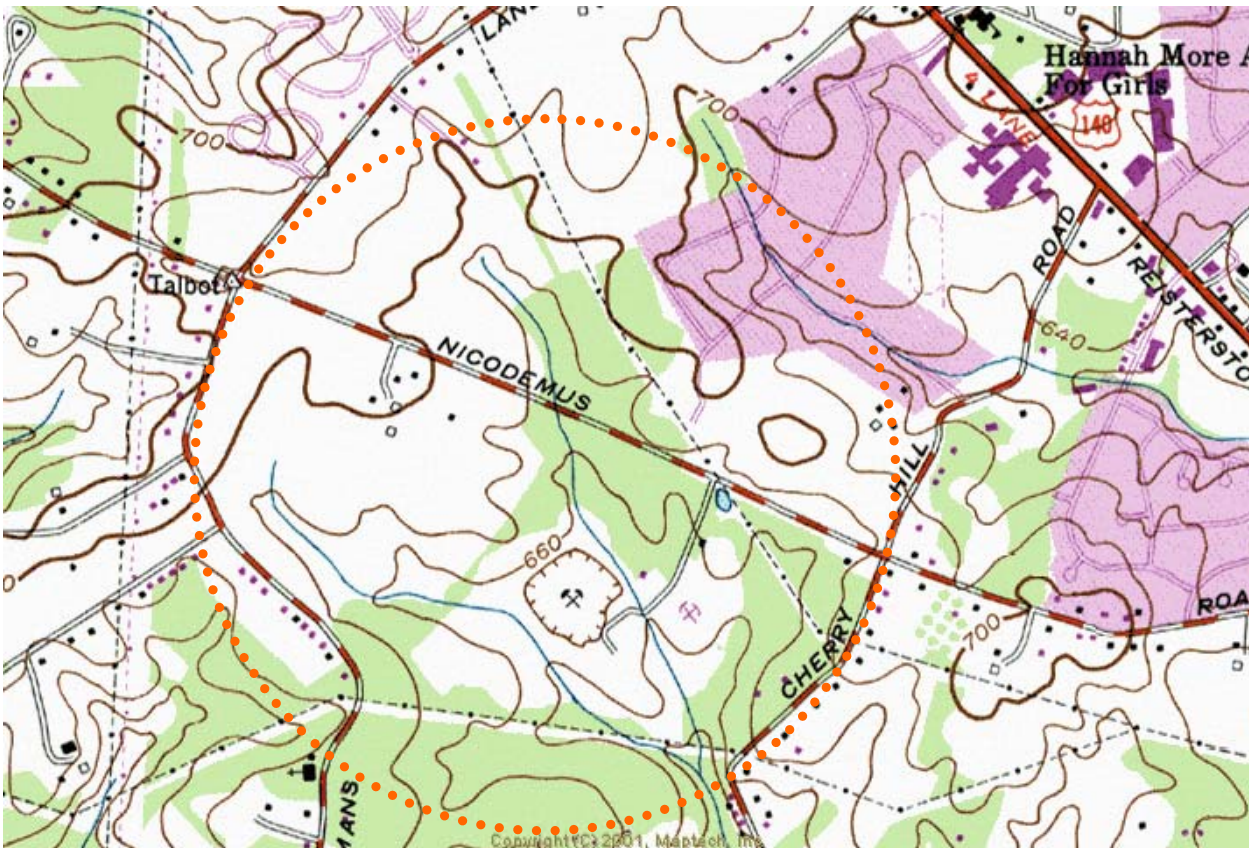
POTENTIAL LOCATION FOR BALTIMORE COUNTY LANDFILL



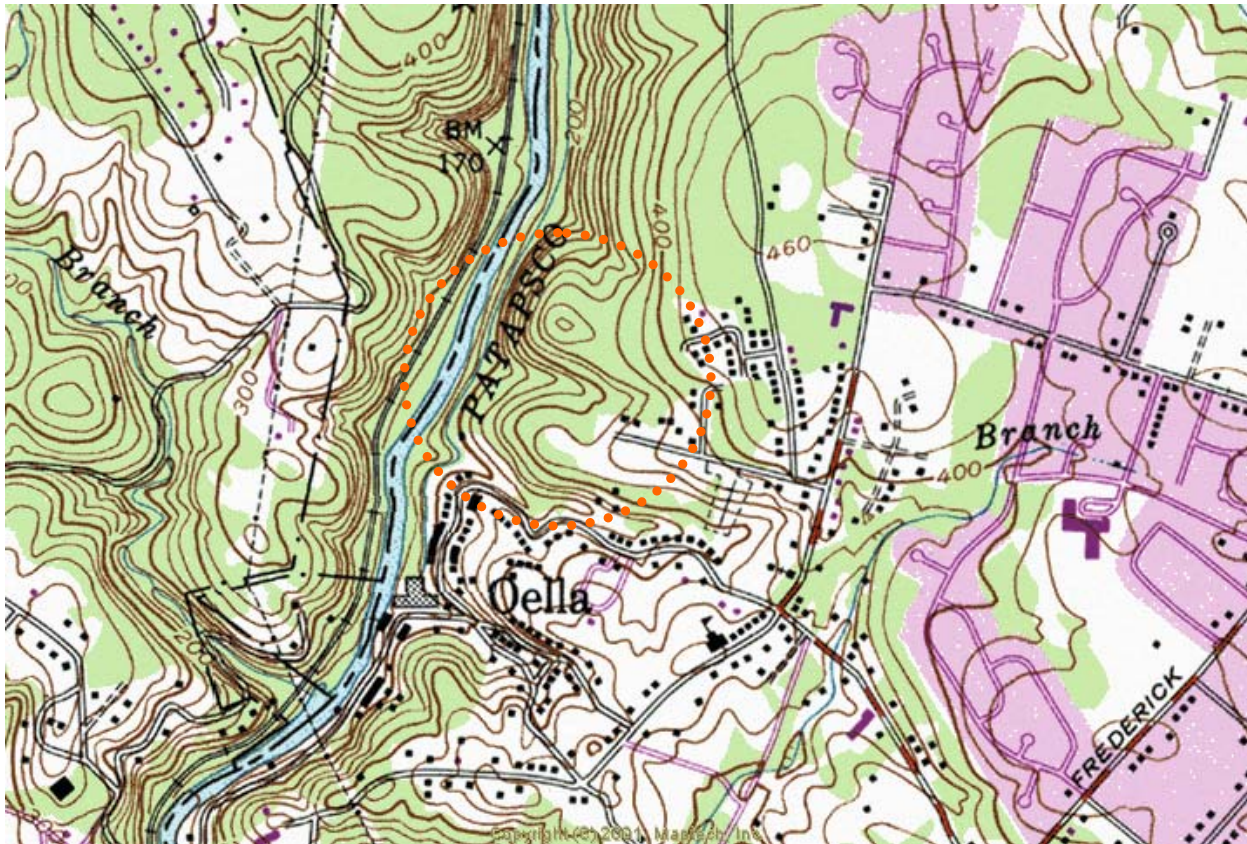
POTENTIAL LOCATION BIOQUEST SCHILLING CIRCLE



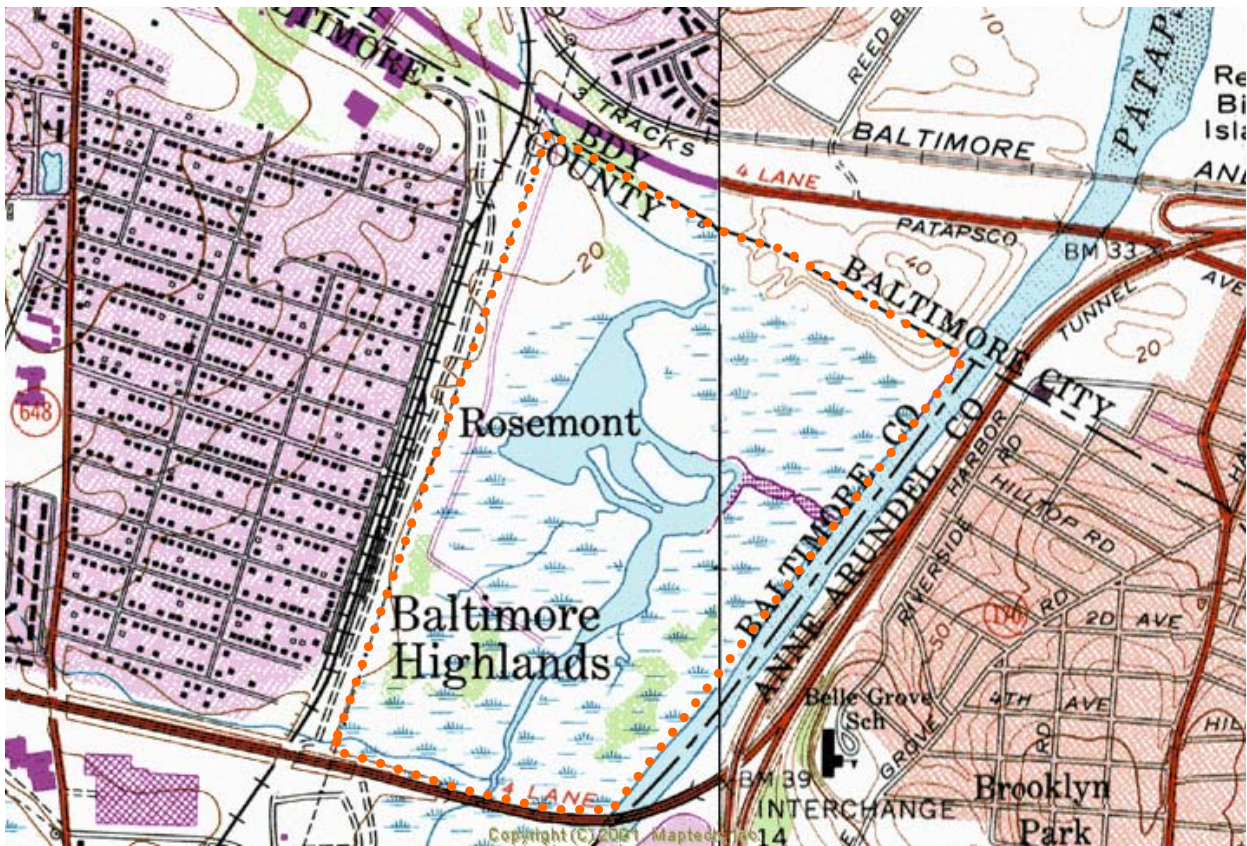
LOCATION OF DUNDALK MARINE TERMINAL



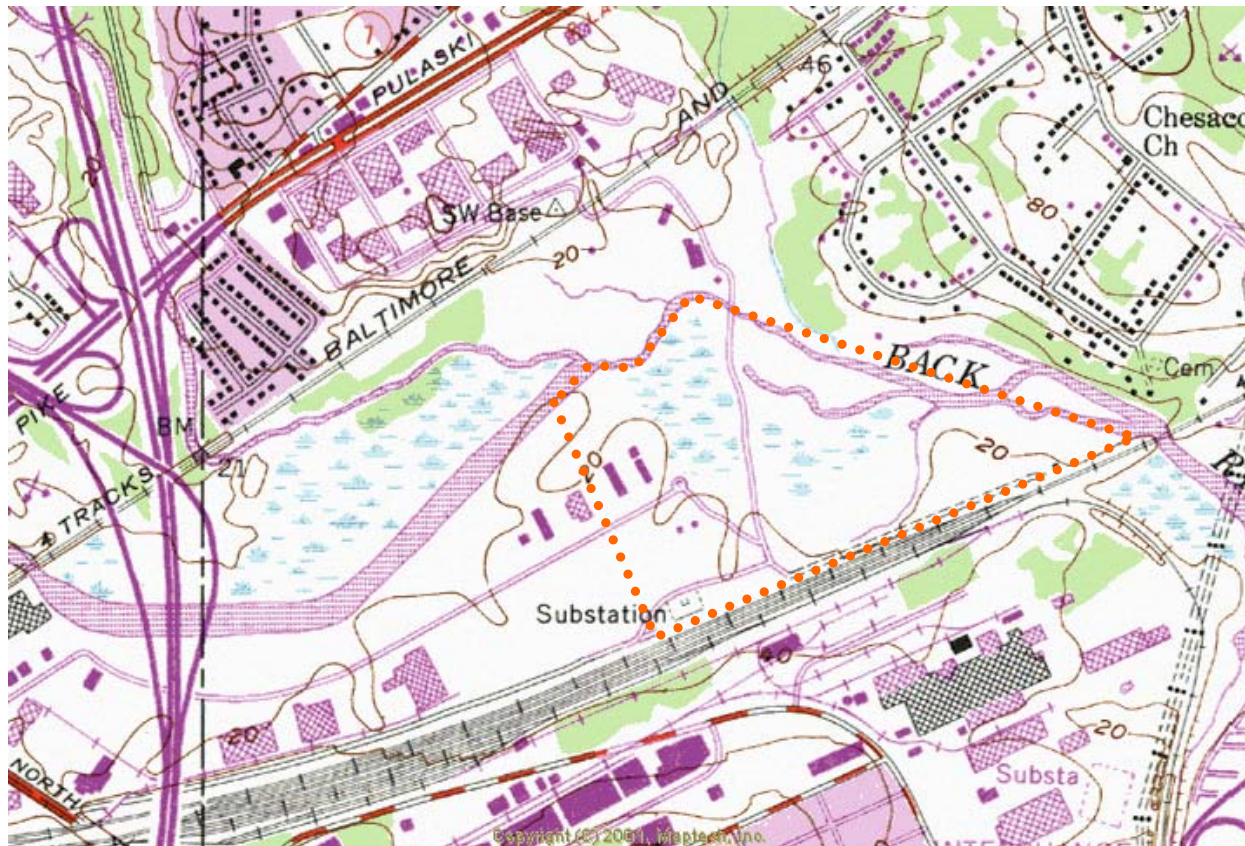
POTENTIAL LOCATION OF A.A. DYER REFUSE DISPOSAL SITE



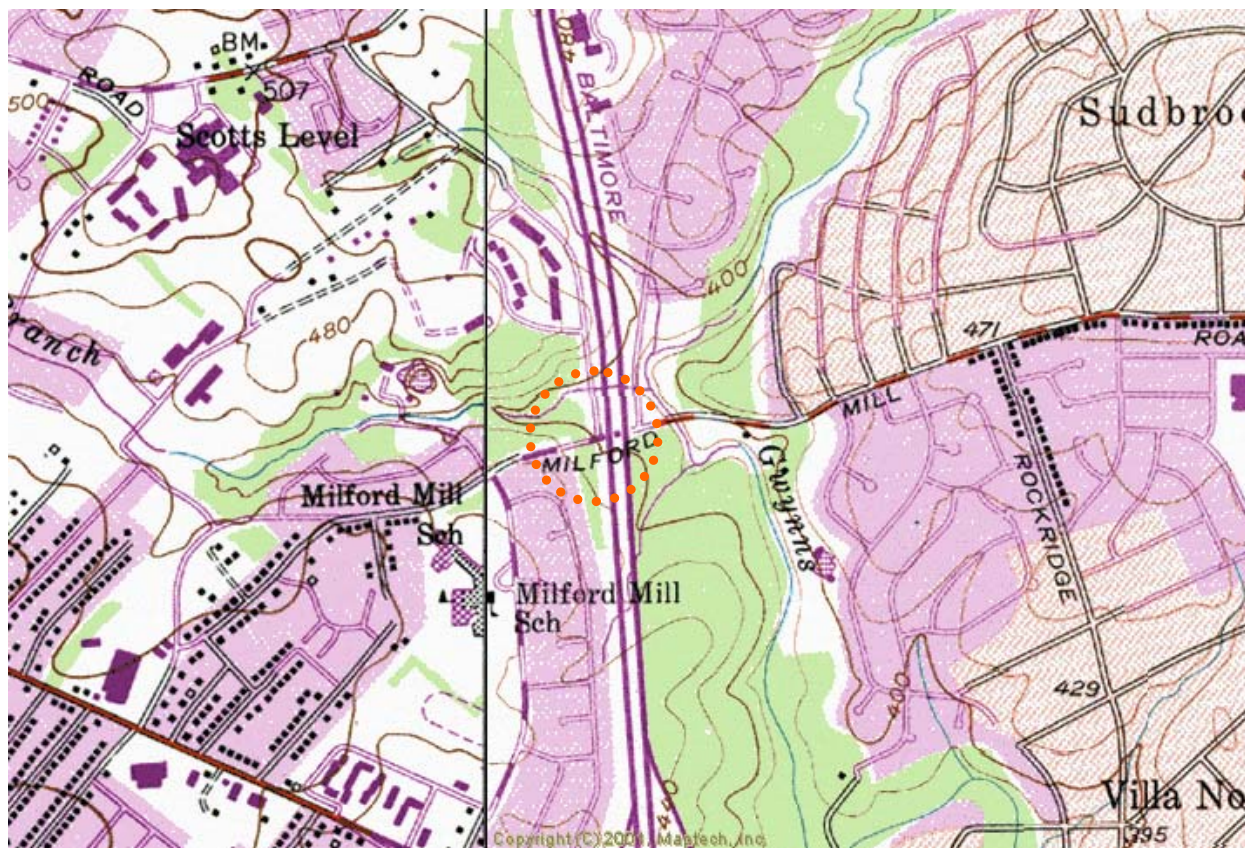
POTENTIAL LOCATION HEALEYS DUMP



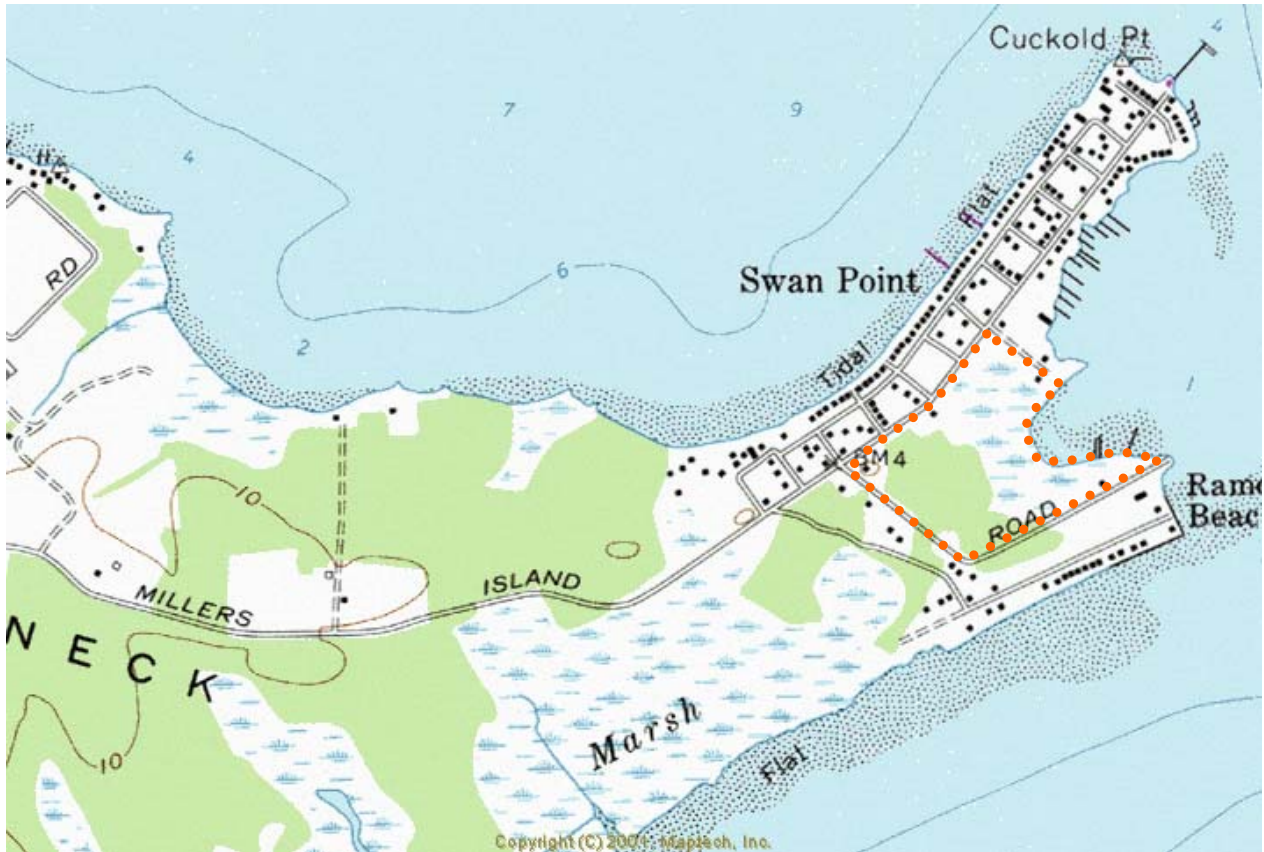
LOCATION OF BALTIMORE HIGHLANDS DUMP/HOFFMAN DUMP



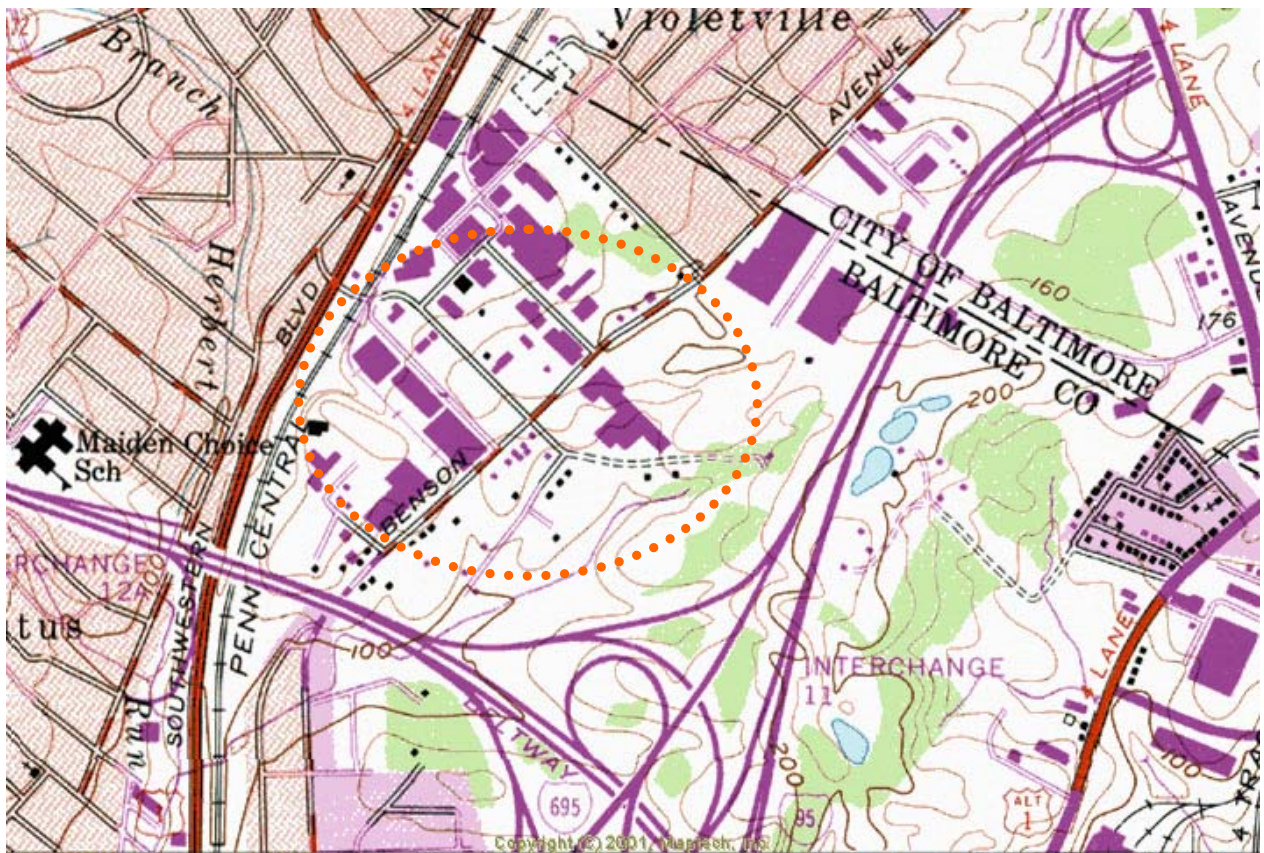
LOCATION OF INDUSTRIAL ENTERPRISES



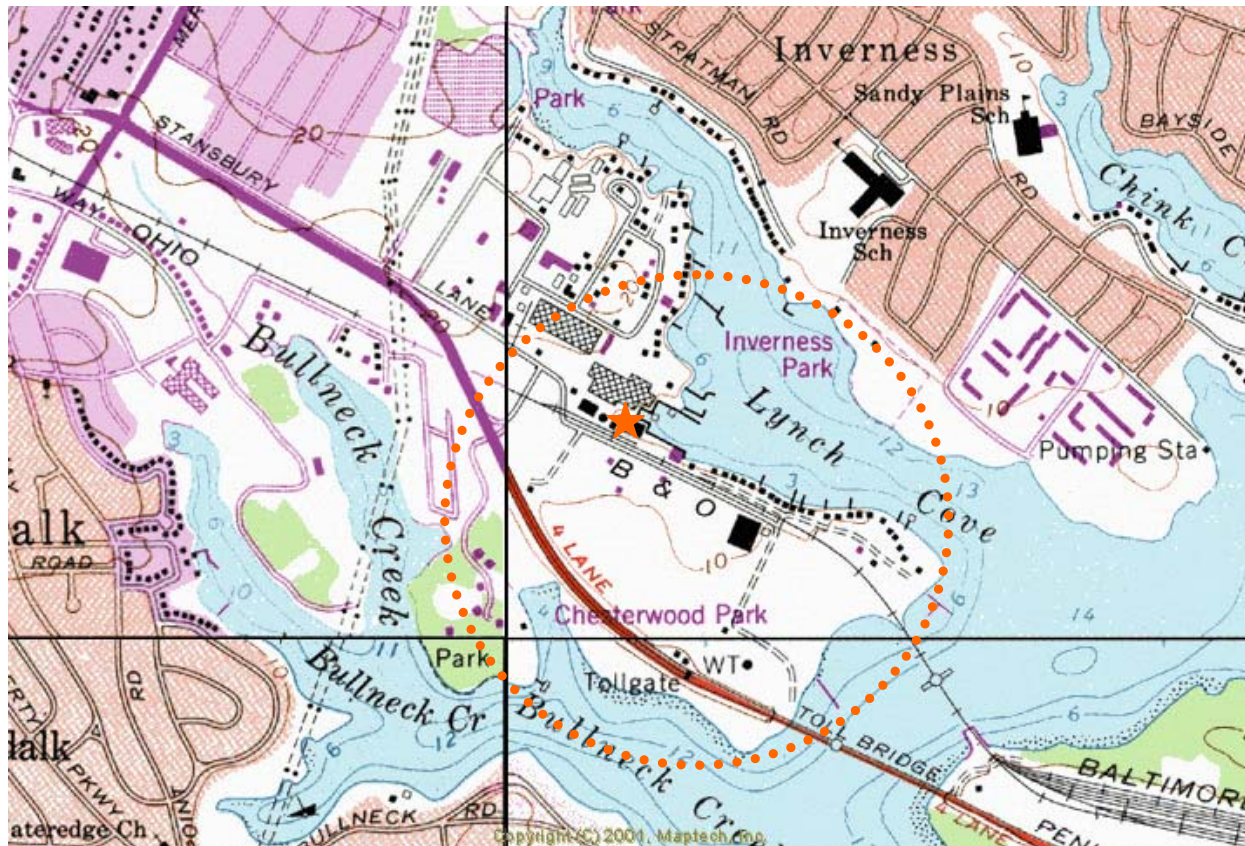
LOCATION OF MALLONIES DUMP



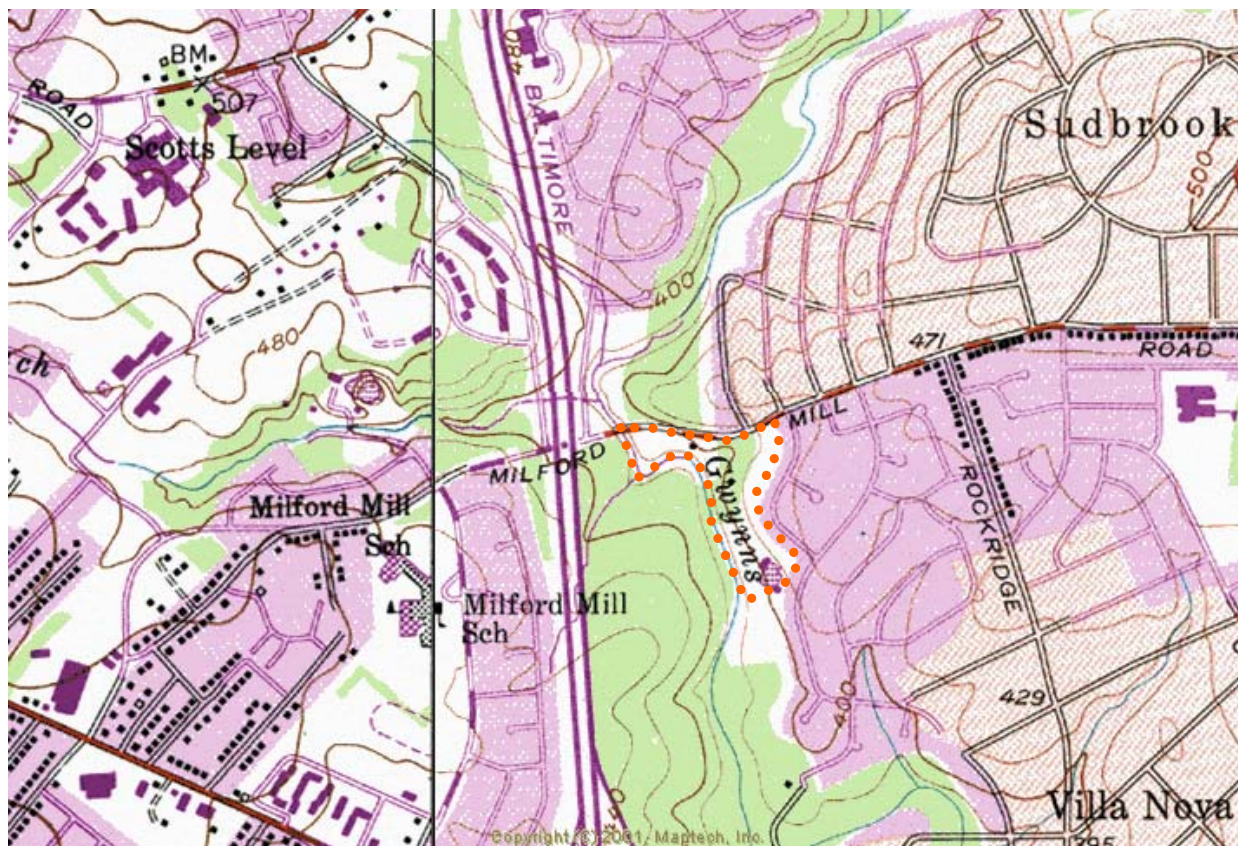
LOCATION OF MILLERS ISLAND DUMP



POTENTIAL LOCATION OF ODENSOS DUMP

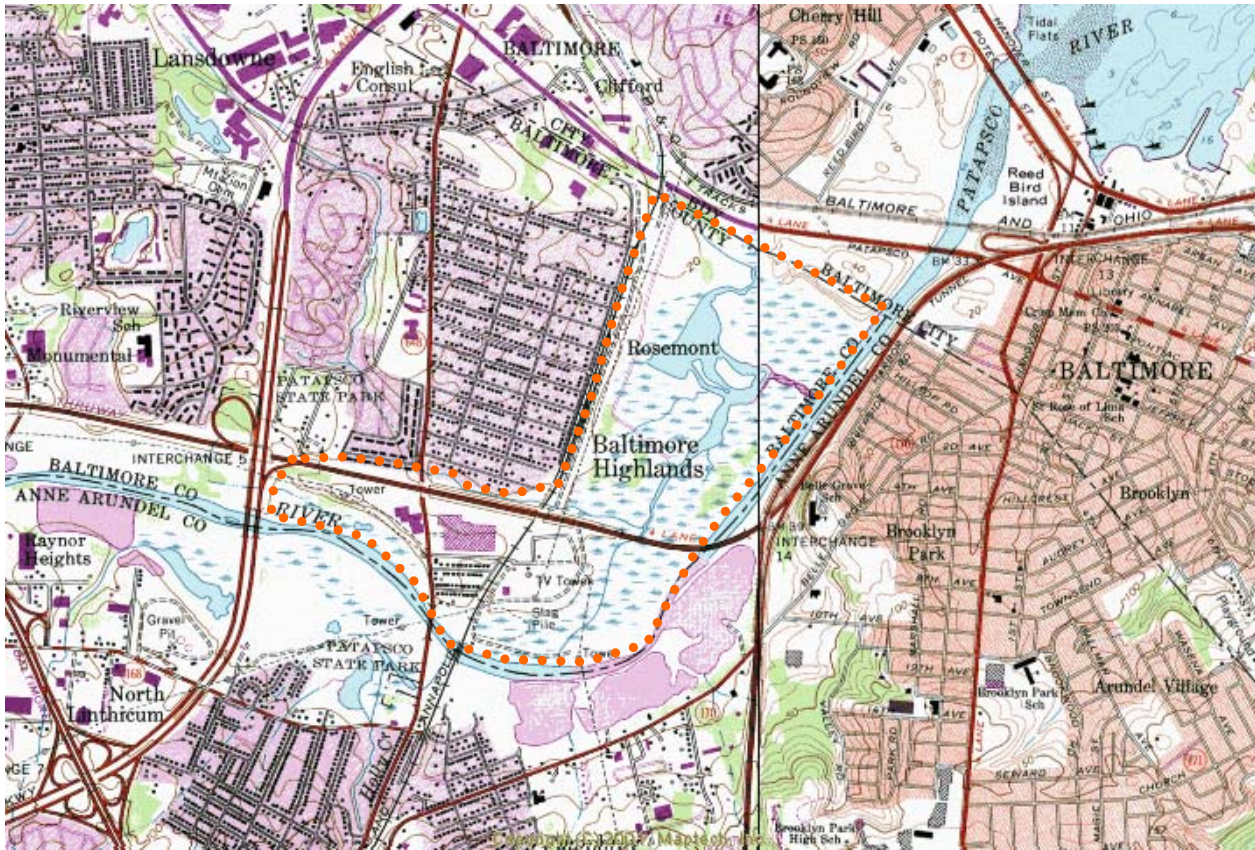


POTENTIAL LOCATION OF BCMD-OWENS YACHT COMPANY DUMP

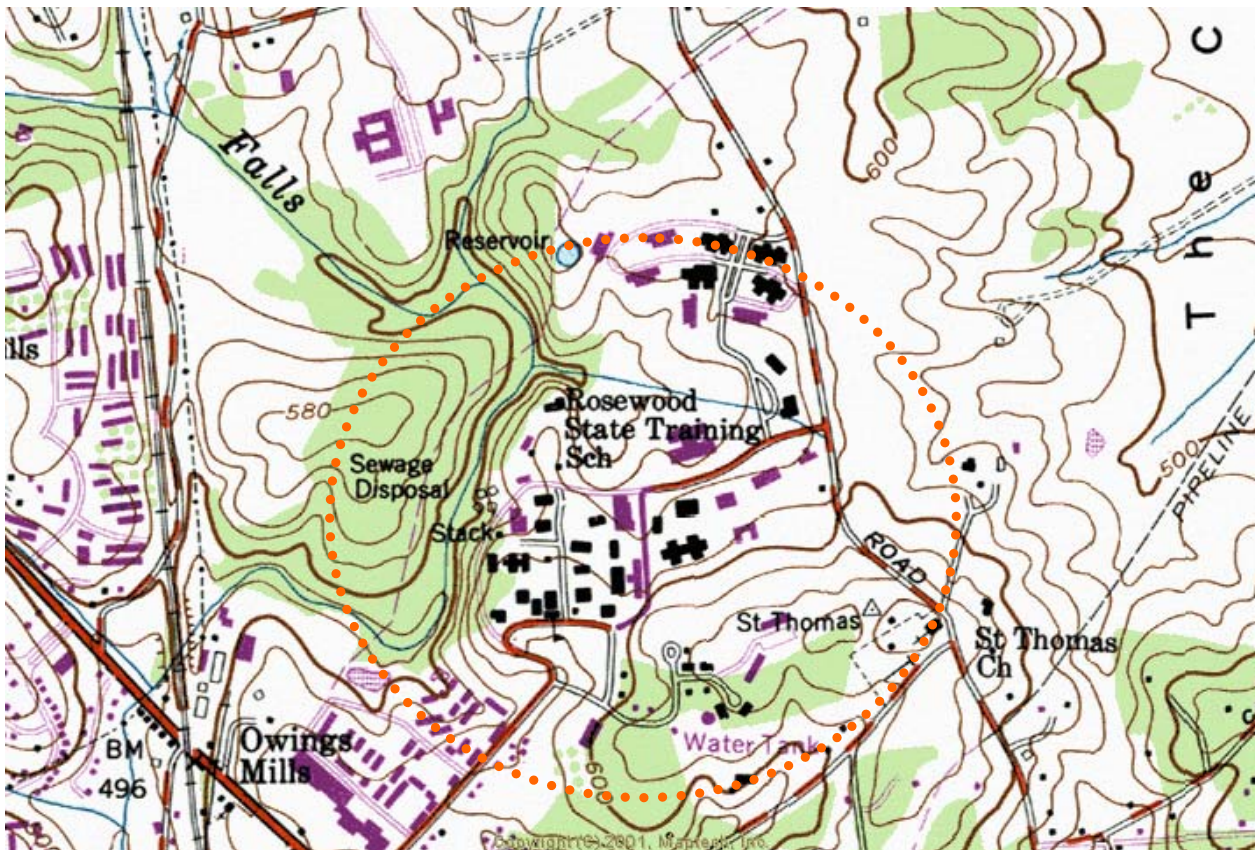


LOCATION OF PIKESVILLE REFUSE DISPOSAL SITE

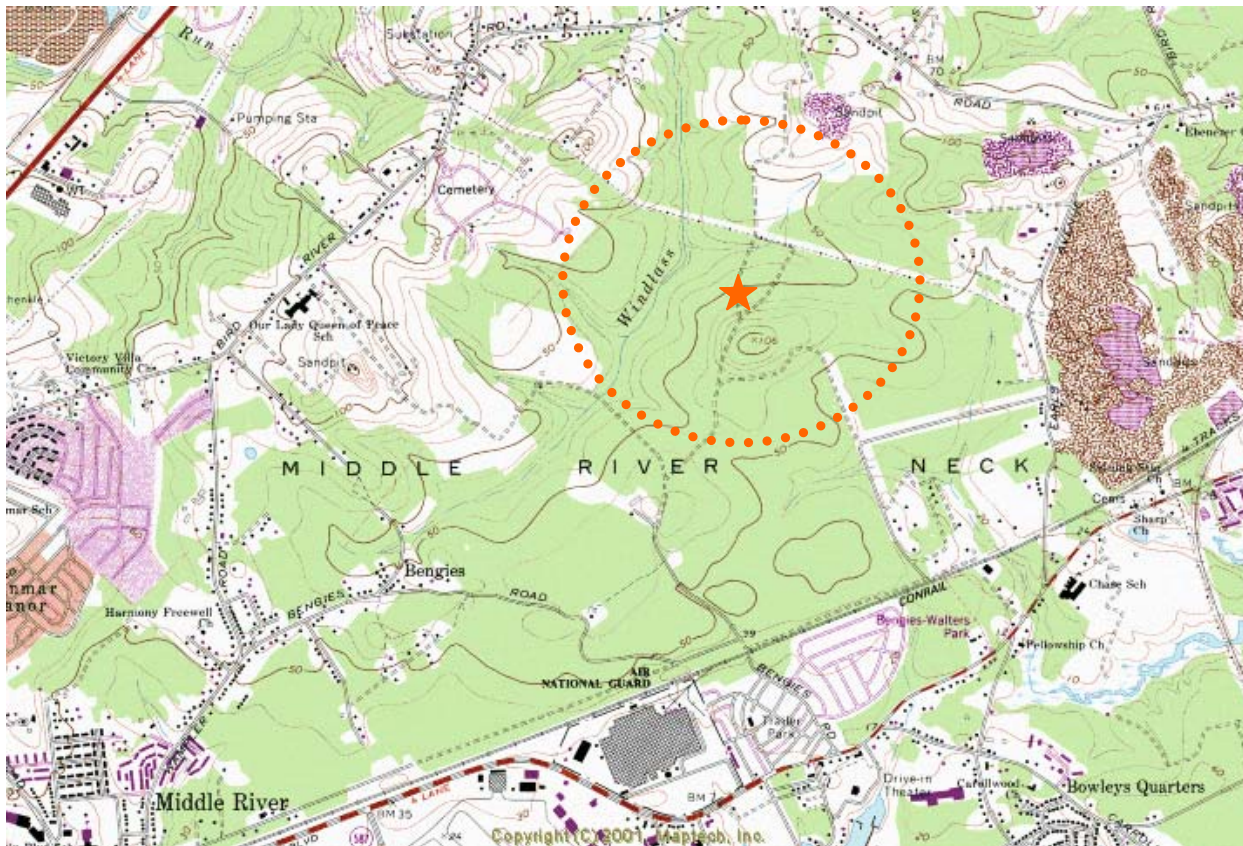




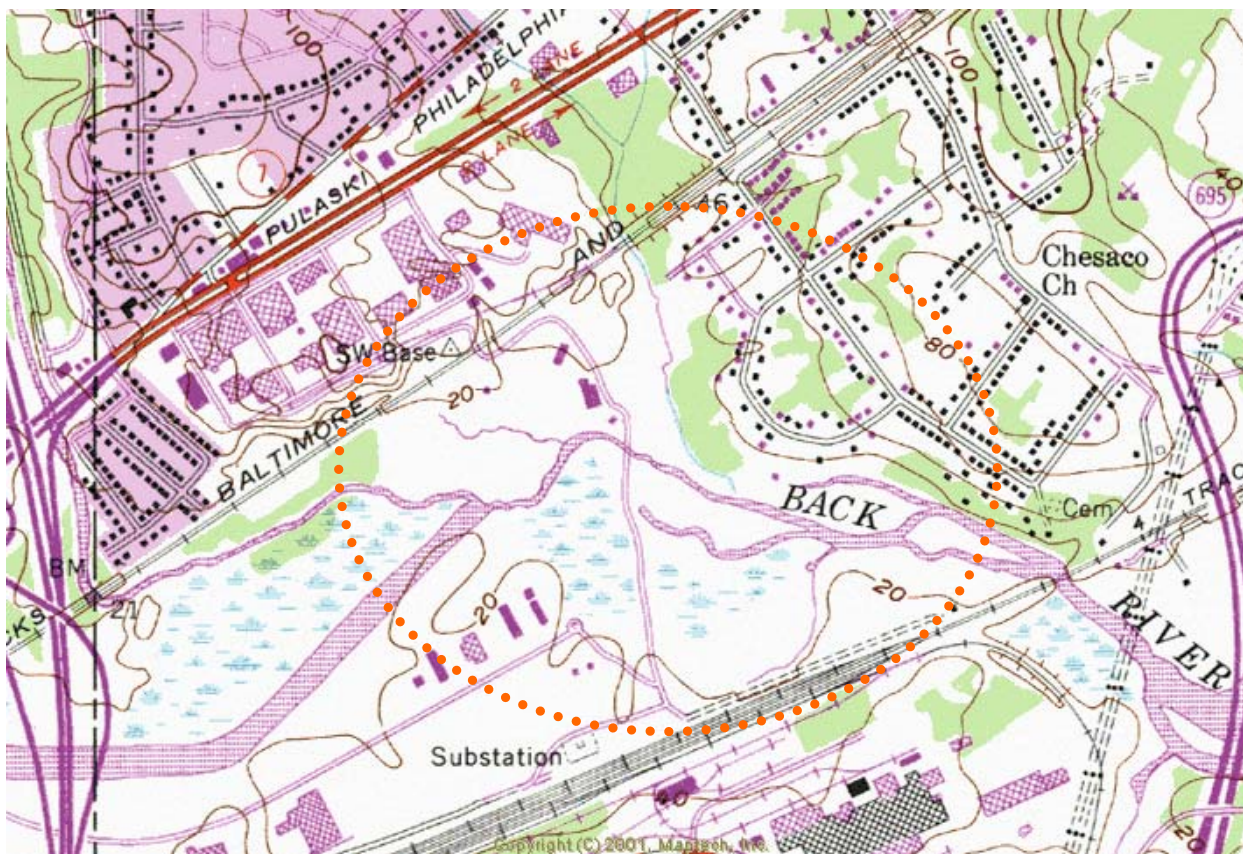
POTENTIAL LOCATION OF RELIABLE SLF PATAPSCO FLATS DUMP



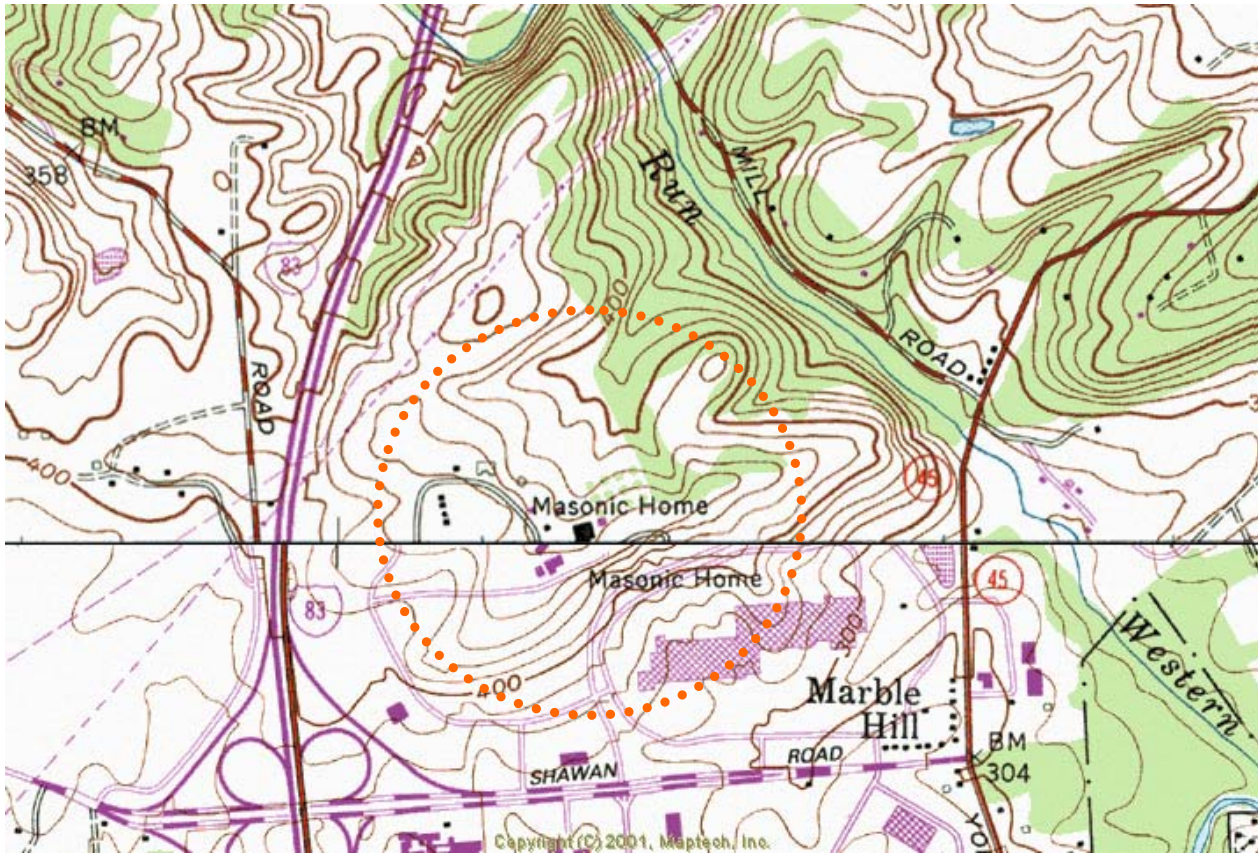
LOCATION OF ROSEWOOD STATE HOSPITAL DUMP



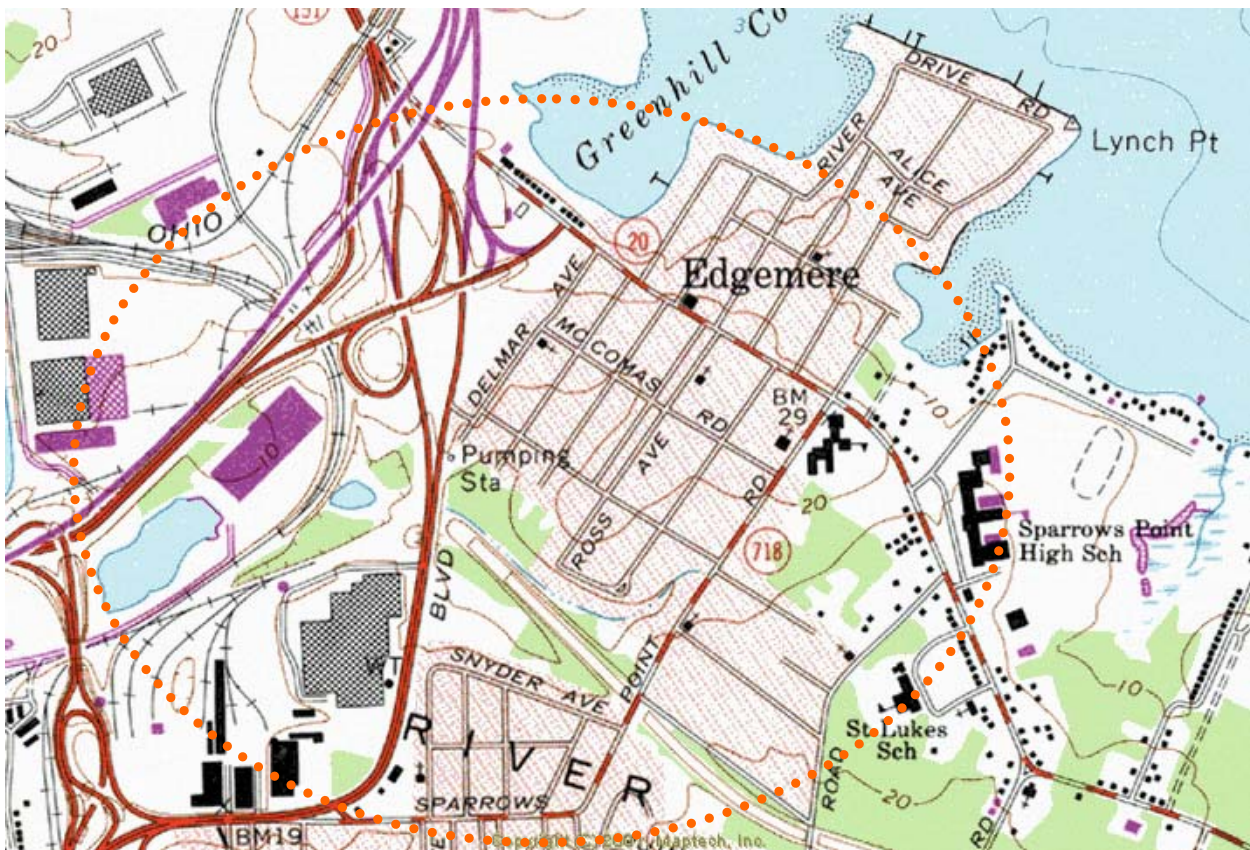
POTENTIAL LOCATION OF BENGIES REFUSE DISPOSAL SITE/LEWIS DAVIS DUMP



POTENTIAL LOCATION OF CHESACO PARK LANDFILL/ROBB TYLER



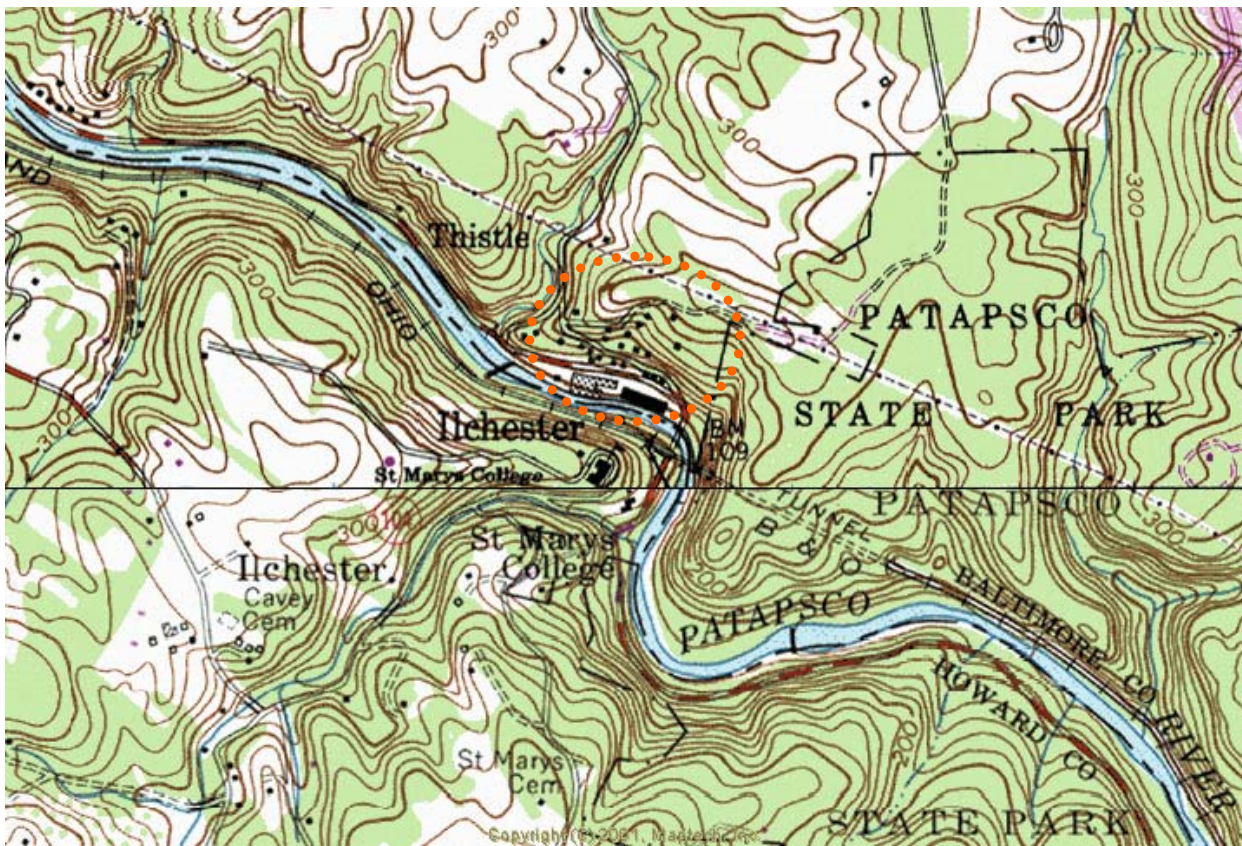
LOCATION OF BONNIE BLINK MASONIC HOME DUMP



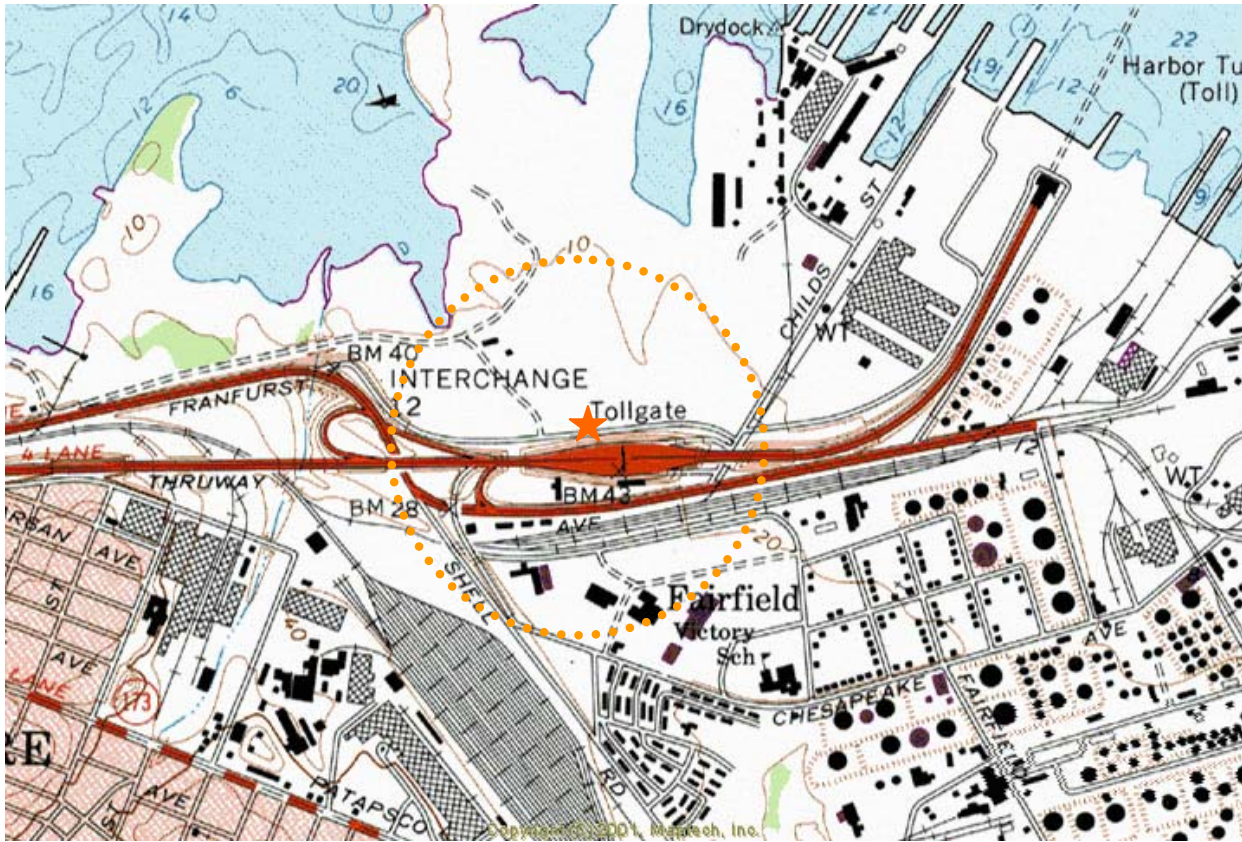
LOCATION OF LEO J. MCCOURT SITE/EDGEMERE



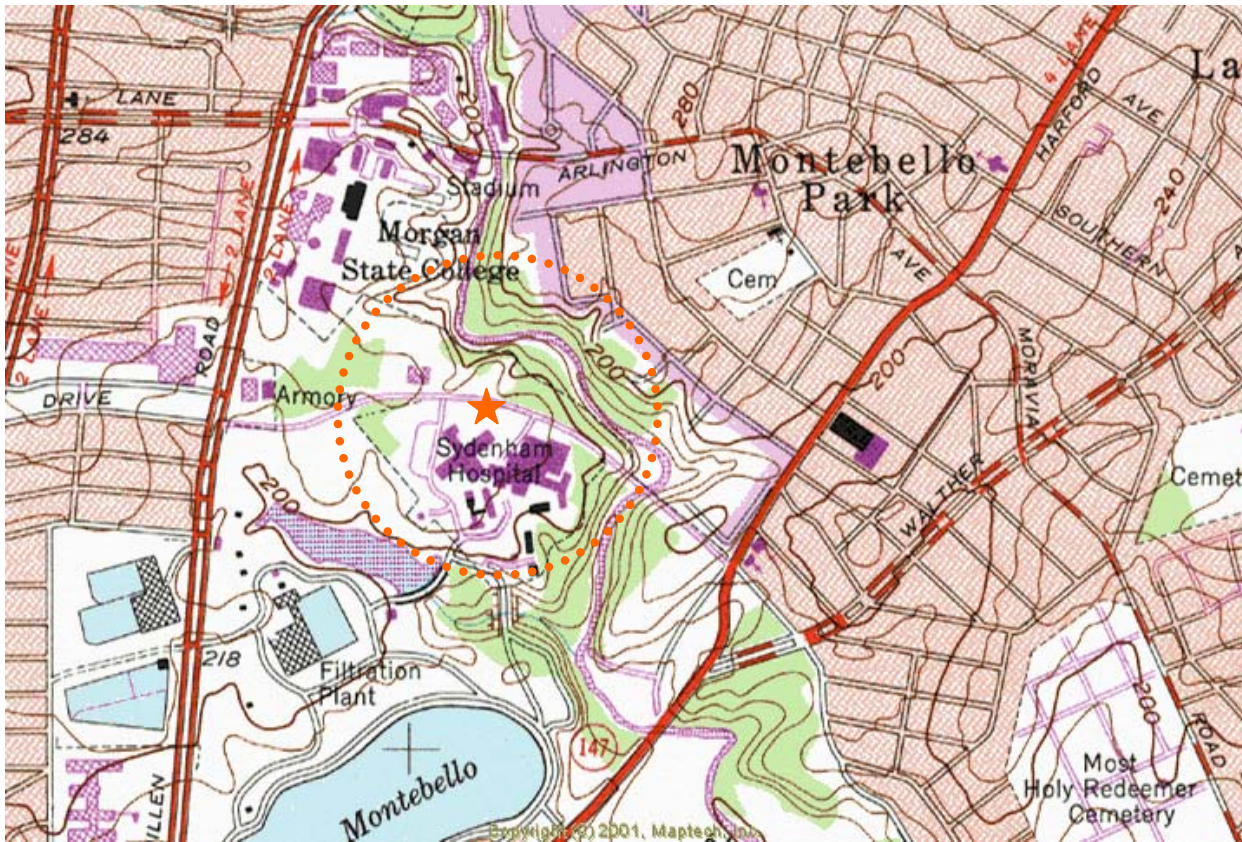
LOCATION OF BAUER FARM DUMP



LOCATION OF SIMKINS INDUSTRIES DUMP



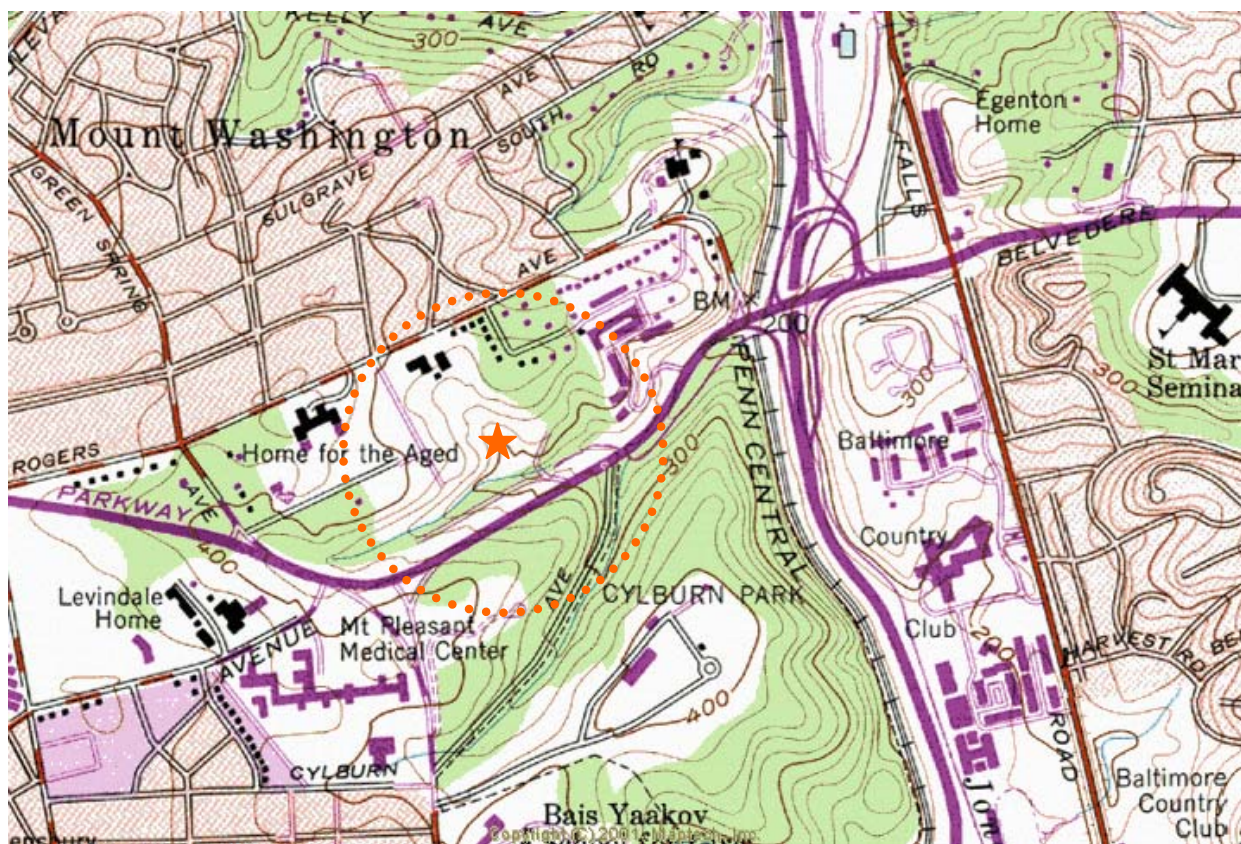
LOCATION OF MASONVILLE DUMP



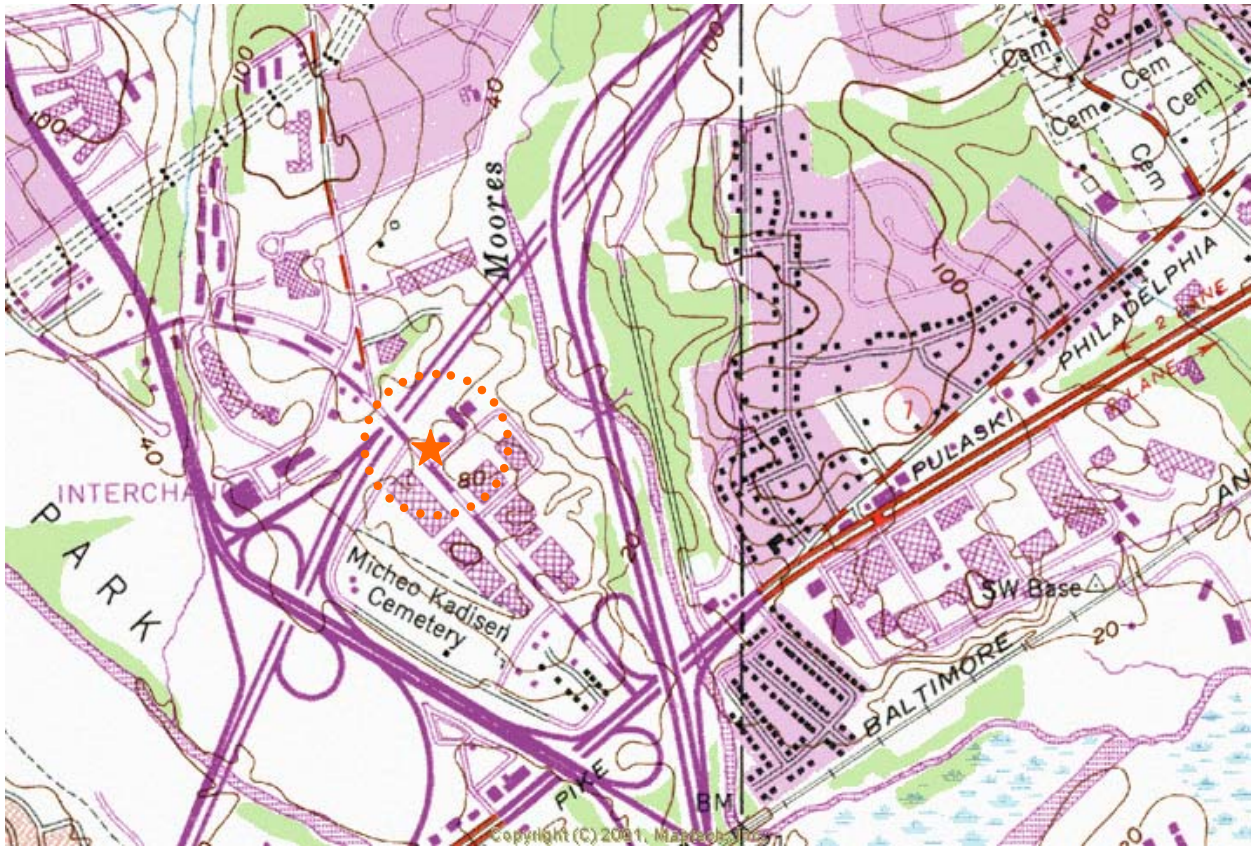
LOCATION OF MONTEBELLO STATE HOSPITAL DUMP



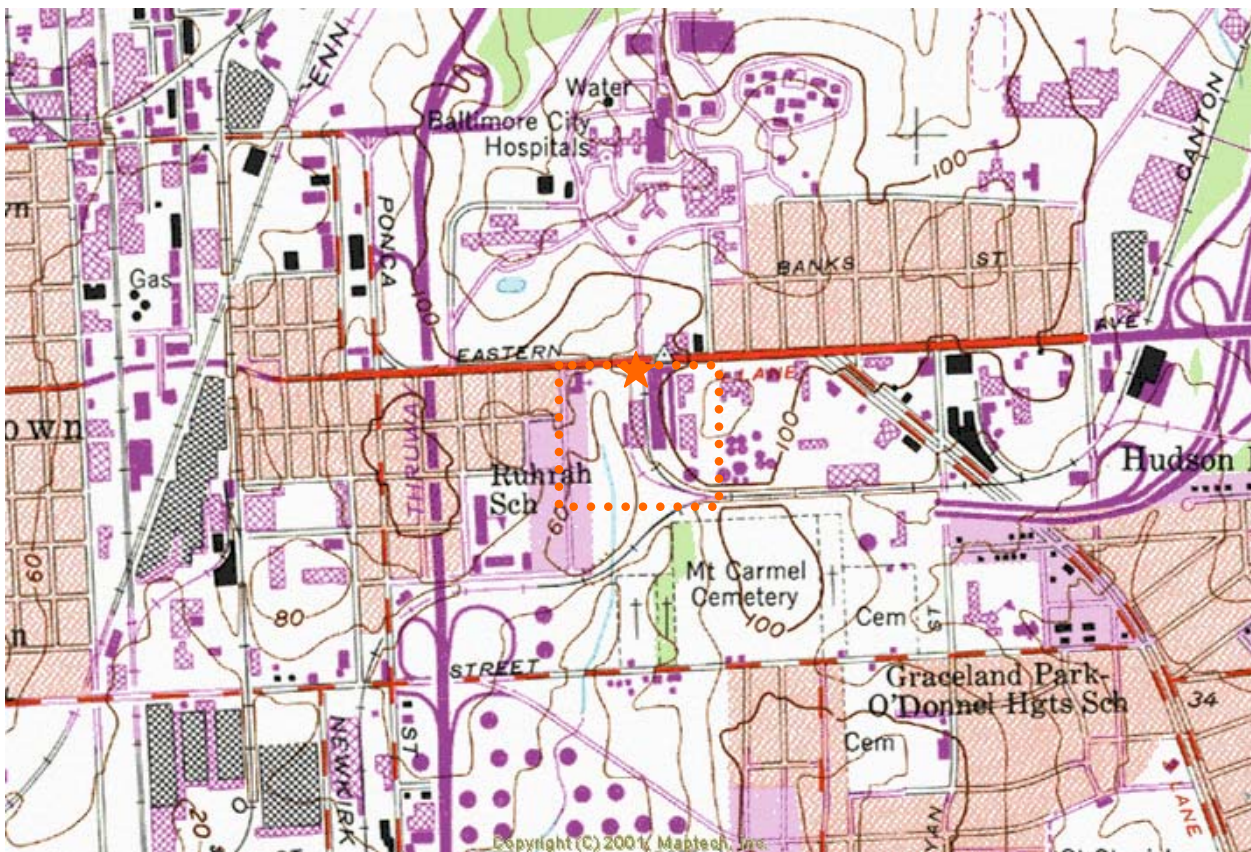
LOCATION OF MORGAN STATE COLLEGE DUMP



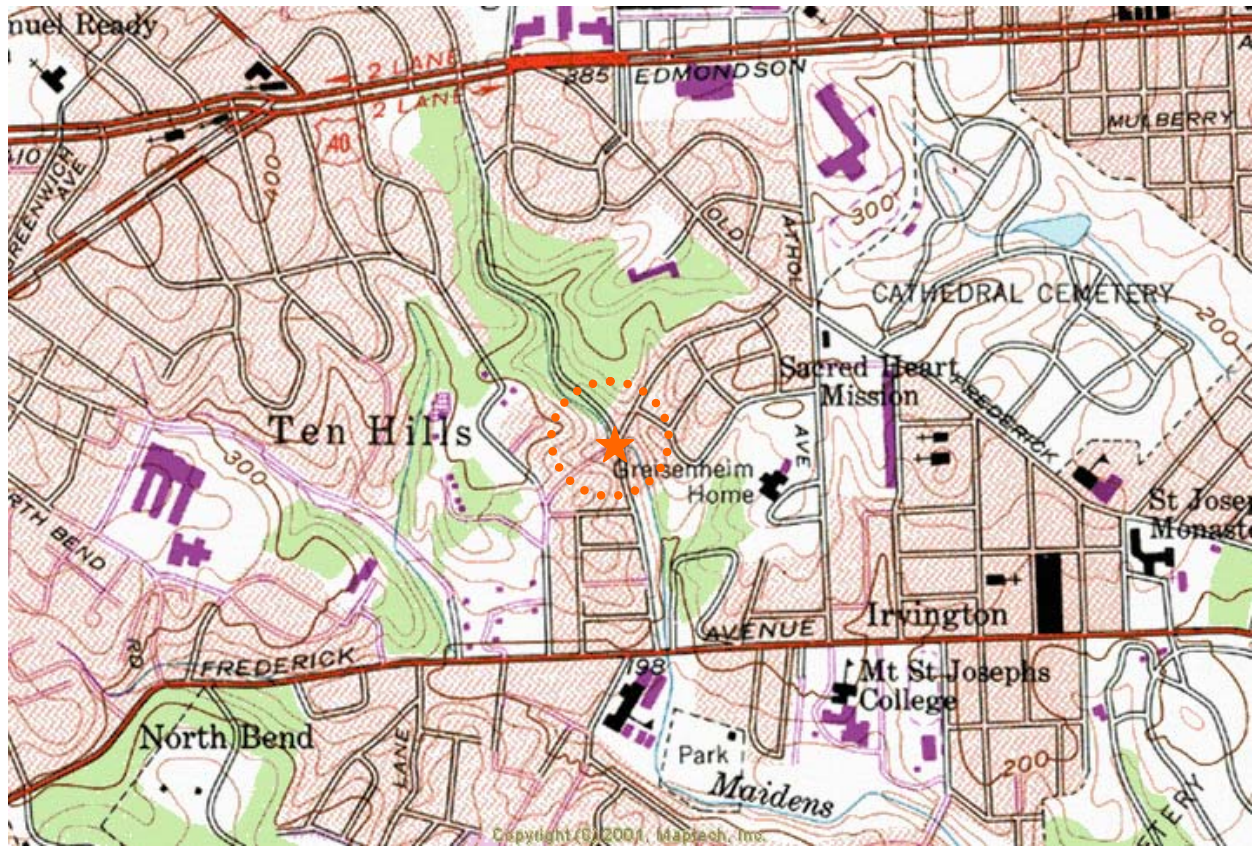
LOCATION OF NORTHERN PARKWAY DUMP



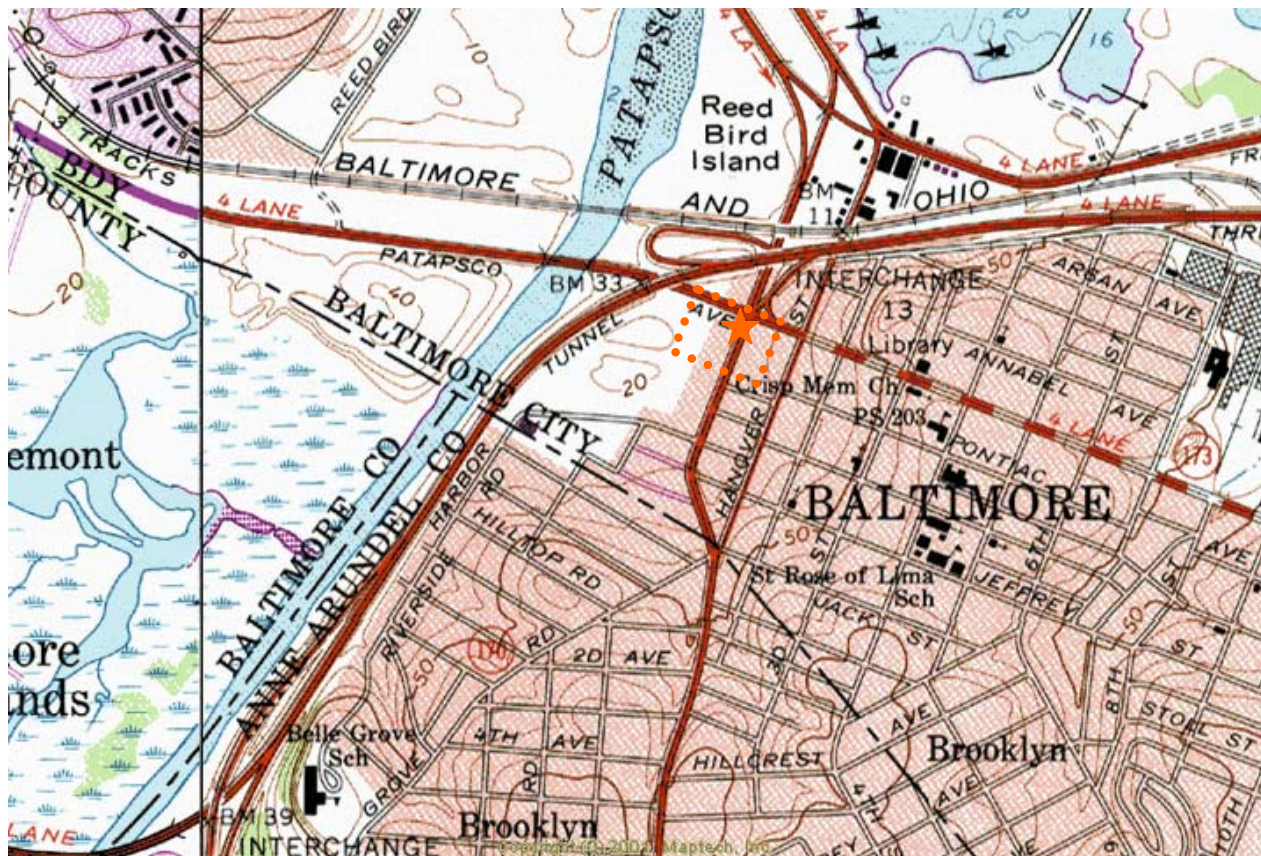
LOCATION OF CHARLES OBRECHT PROPERTY



LOCATION OF PEMCO/MOBAY CHEMICALS

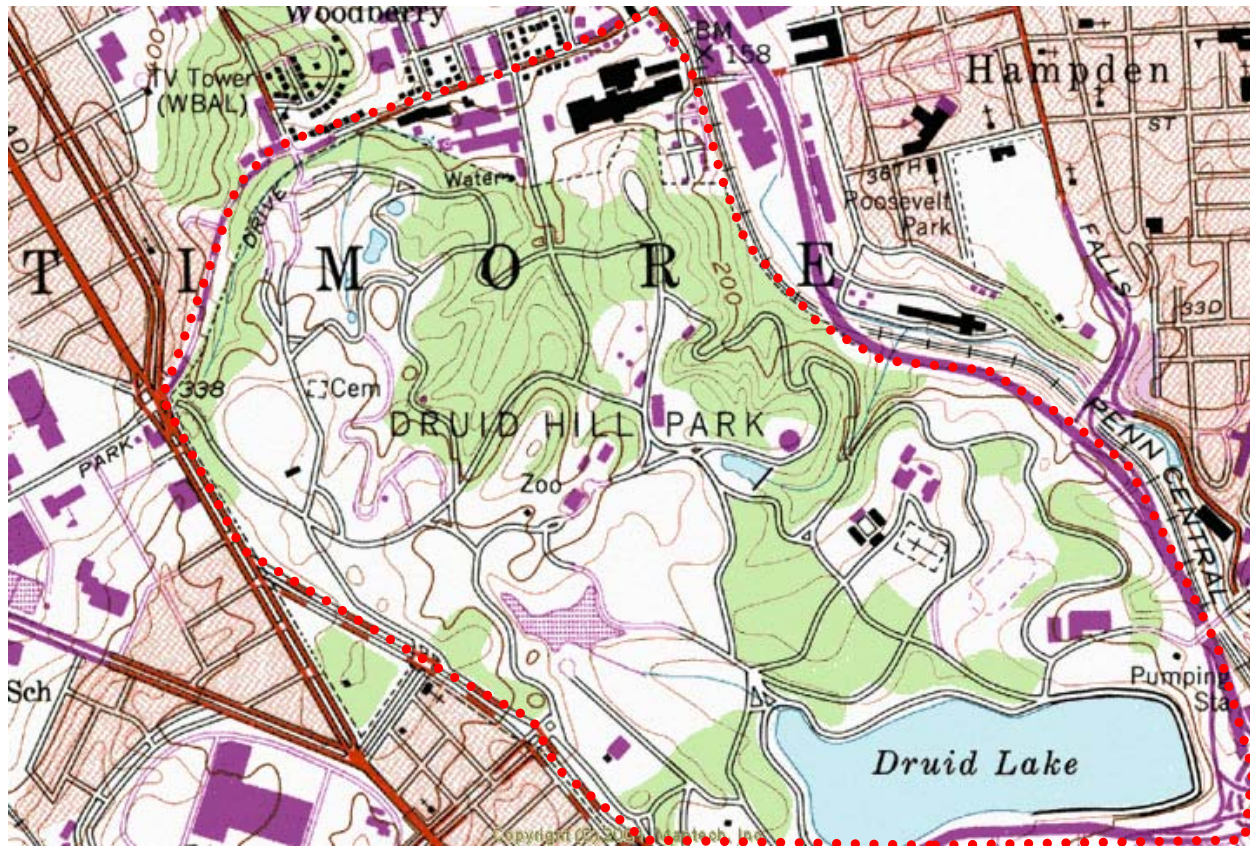


LOCATION OF PEN LUCY ROAD RUBBLE FILL

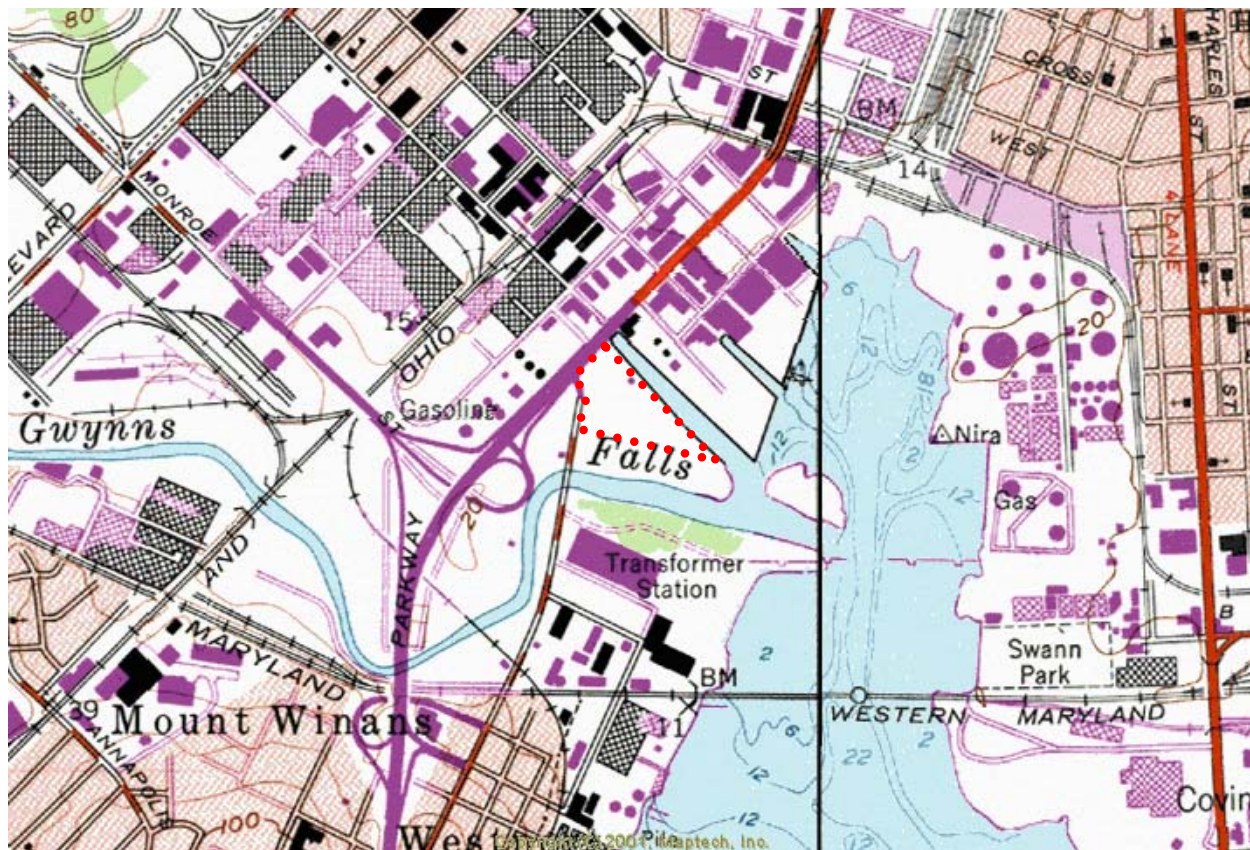


LOCATION OF POTEE STREET LANDFILL

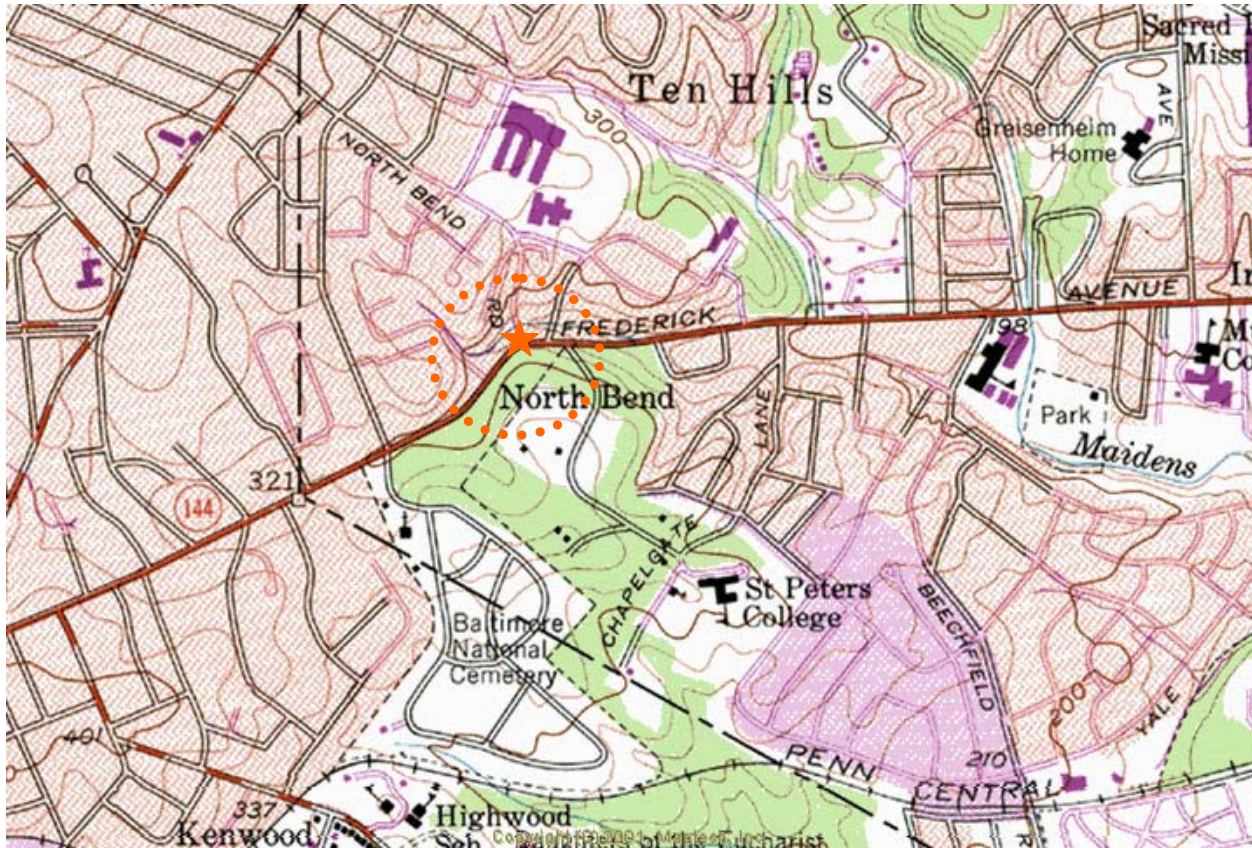




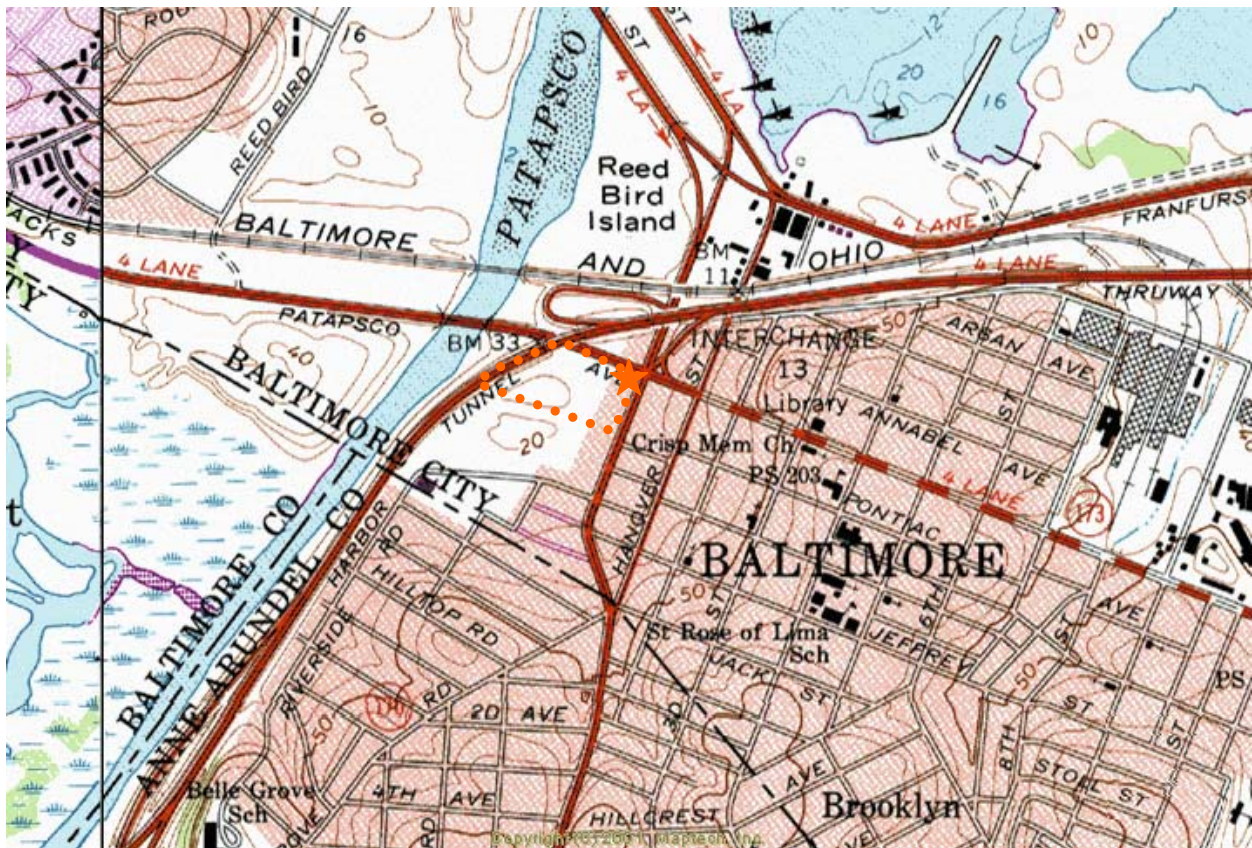
LOCATION OF PROSPECT HILLS RUBBLE FILL



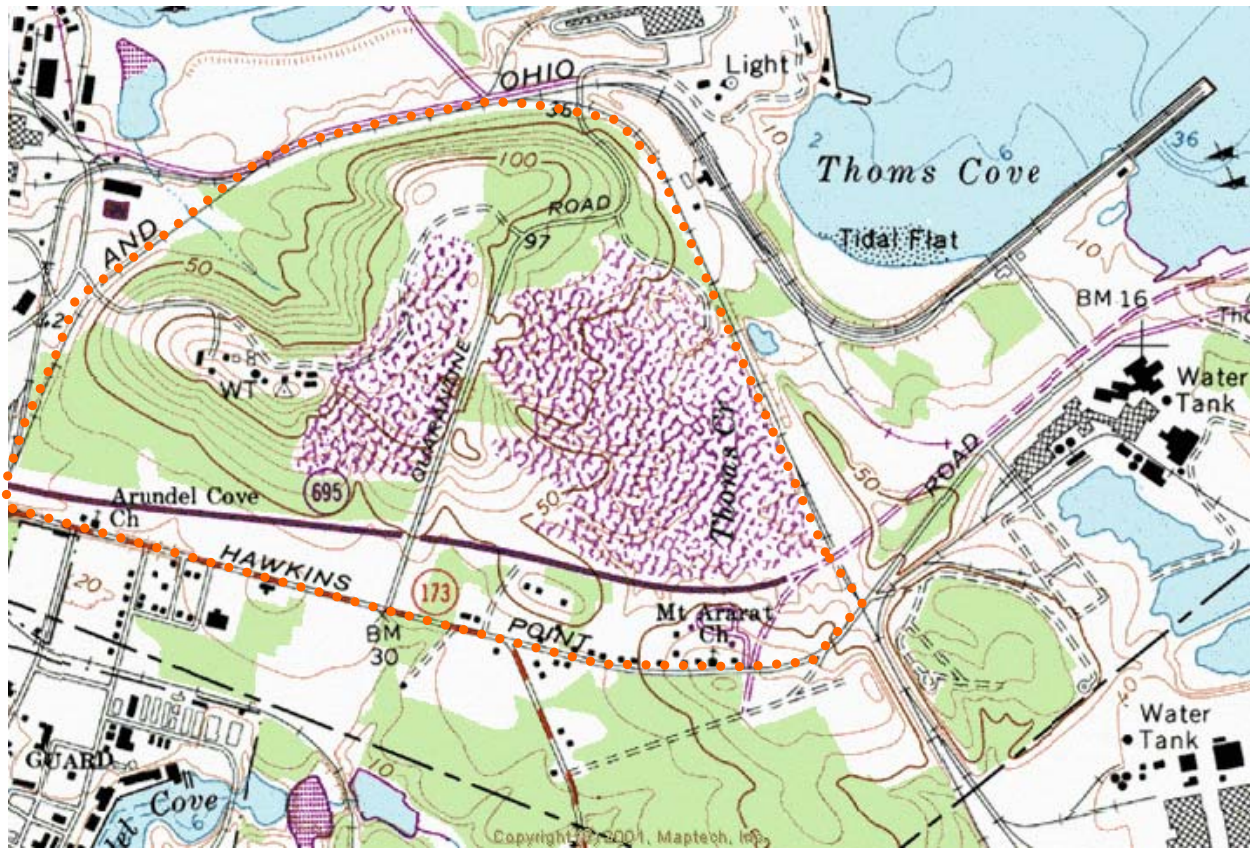
LOCATION OF RUSSELL STREET RUBBLE FILL (Pyrolysis Plant/Rubble Fill)



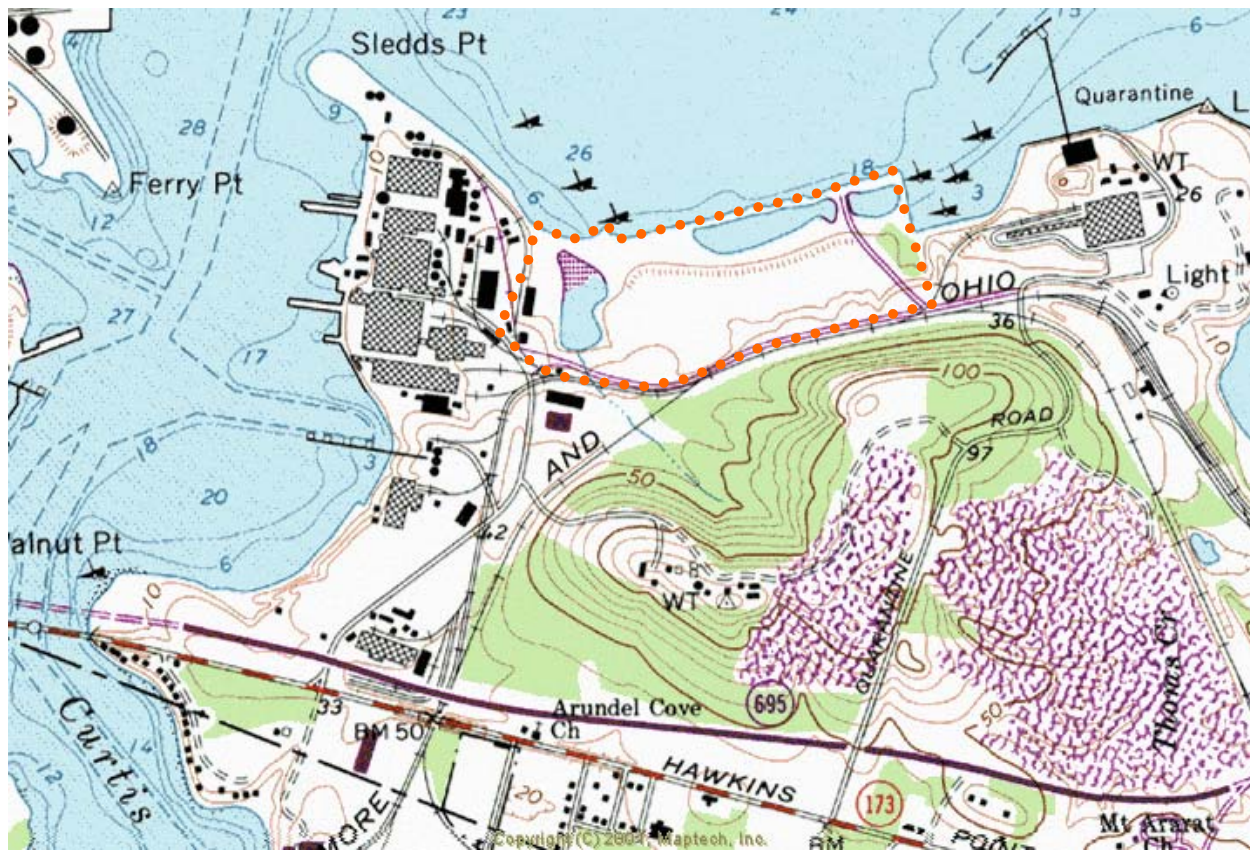
LOCATION OF RECON LAND & LEASING CORPORATION DUMP



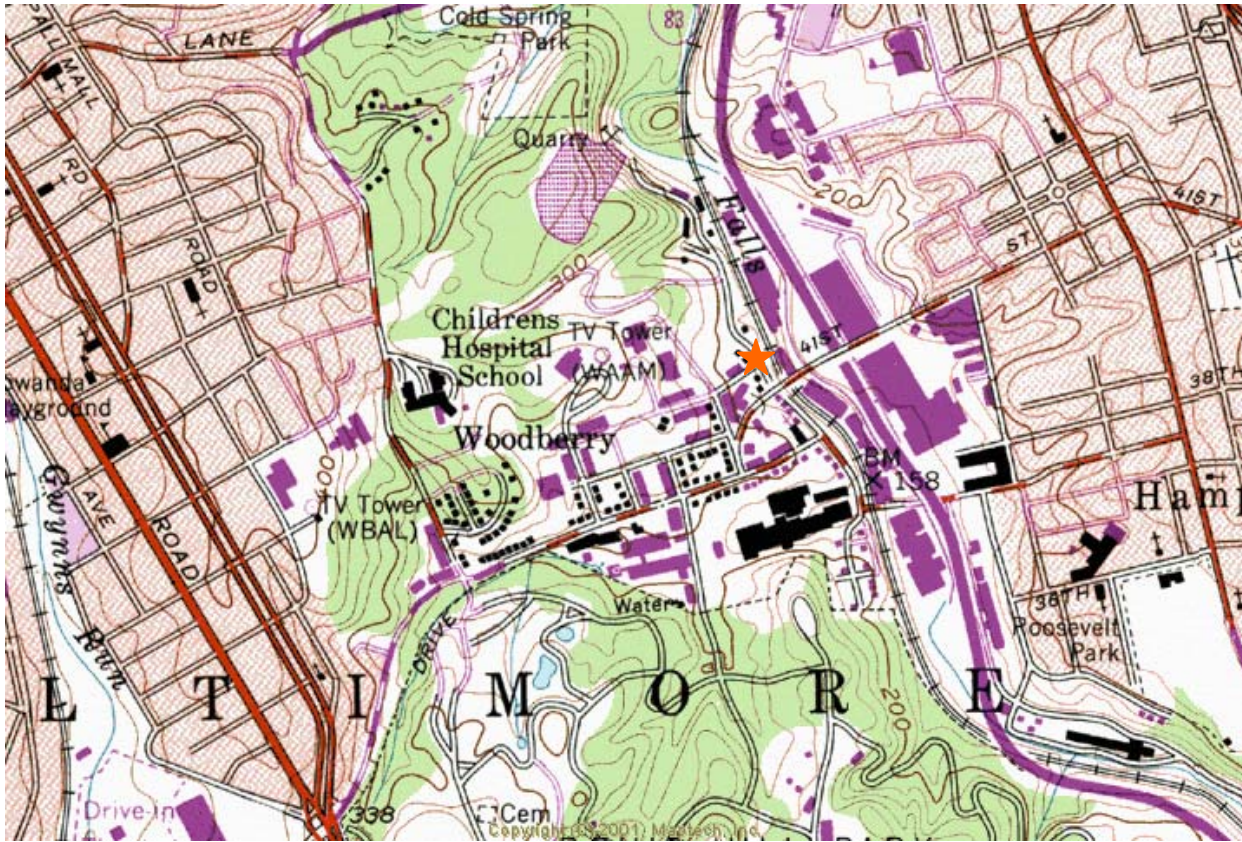
LOCATION OF ROBB TYLER PROPERTY - 3700 POTEET STREET



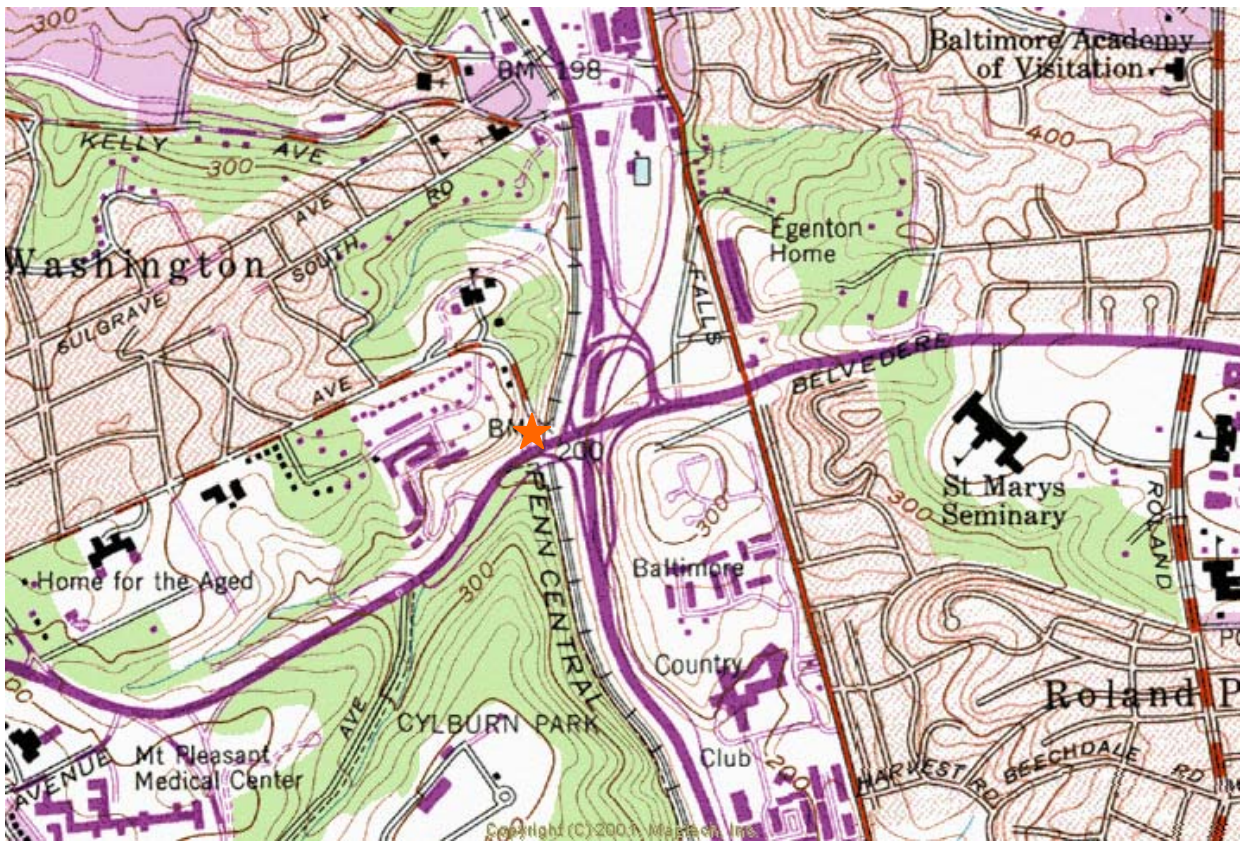
LOCATION BFI – QUARANTINE ROAD LANDFILL/ROBB TYLER



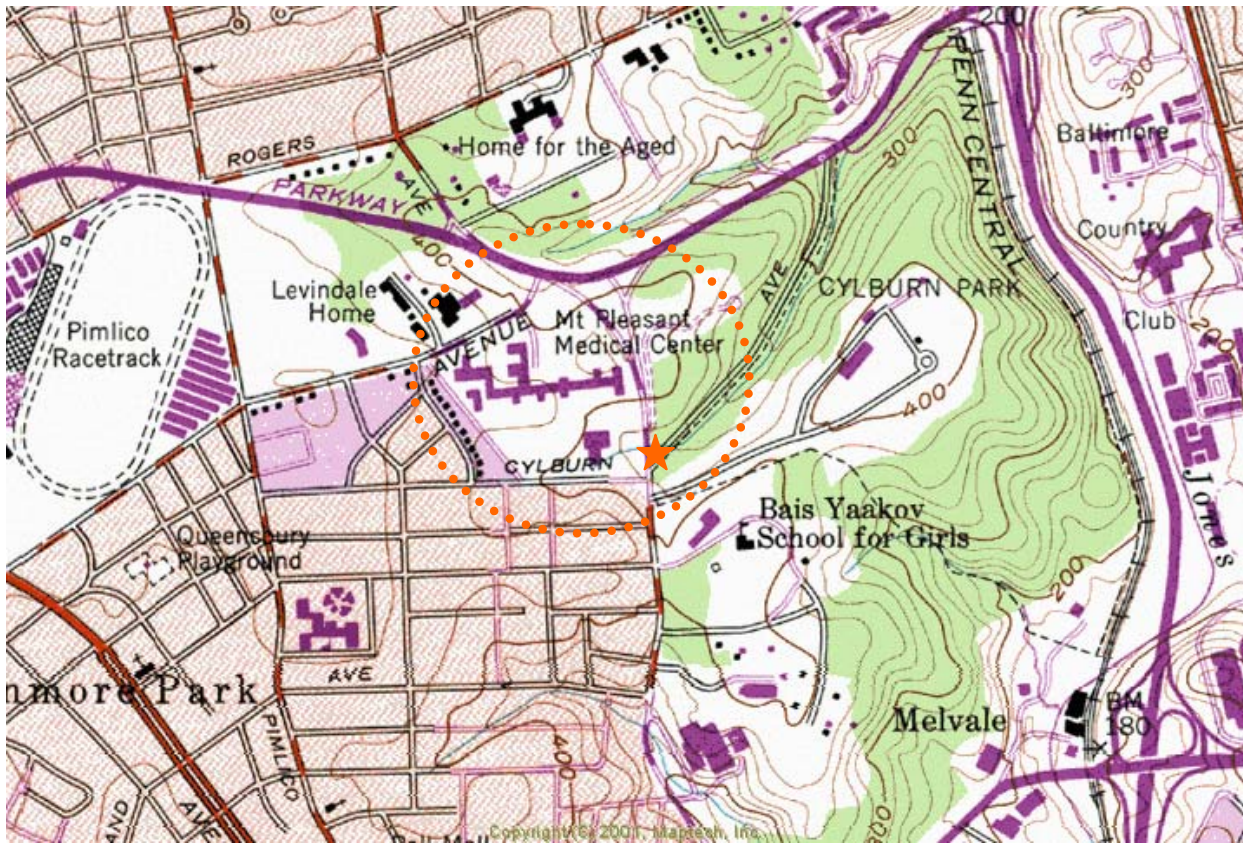
LOCATION OF W.R. GRACE/GRACE CHEMICAL INDUSTRIAL FILL



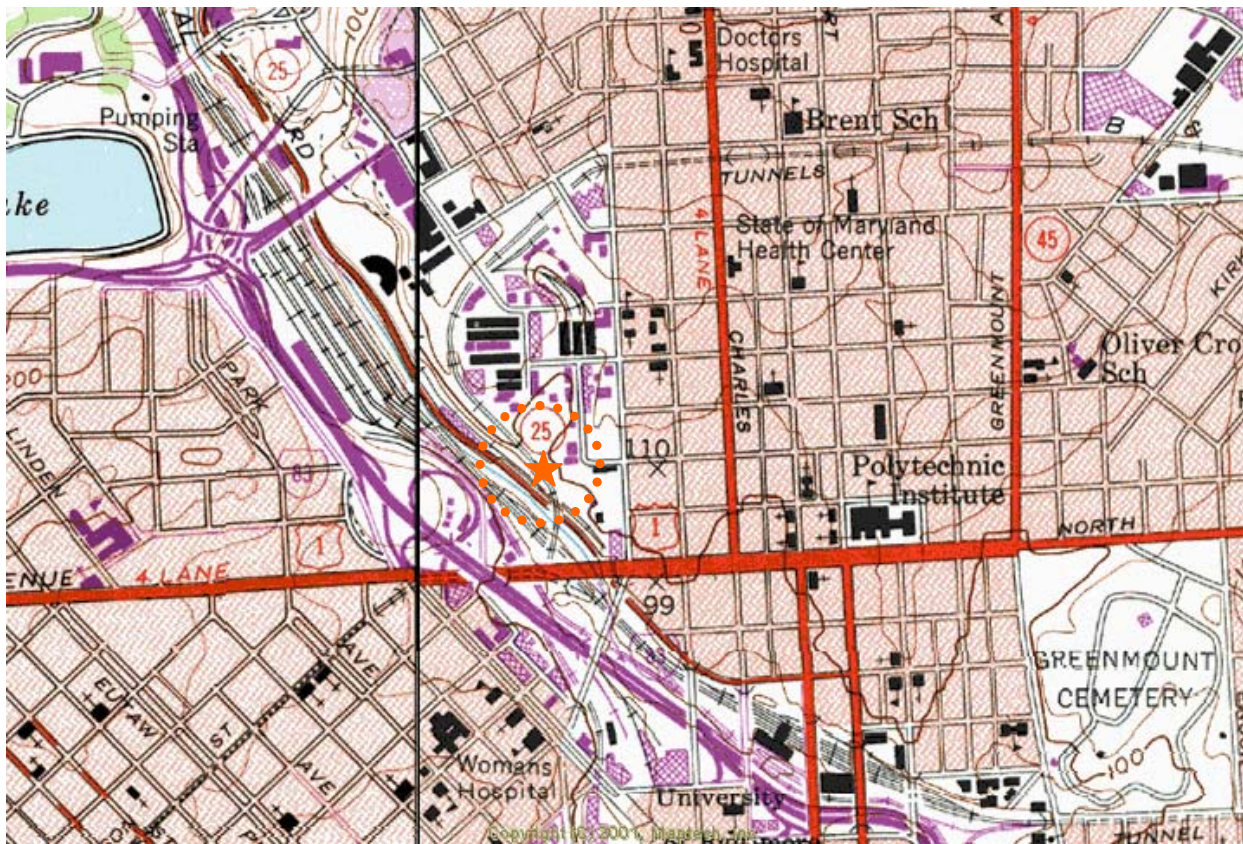
LOCATION OF ROCKROSE AVENUE SITE RF



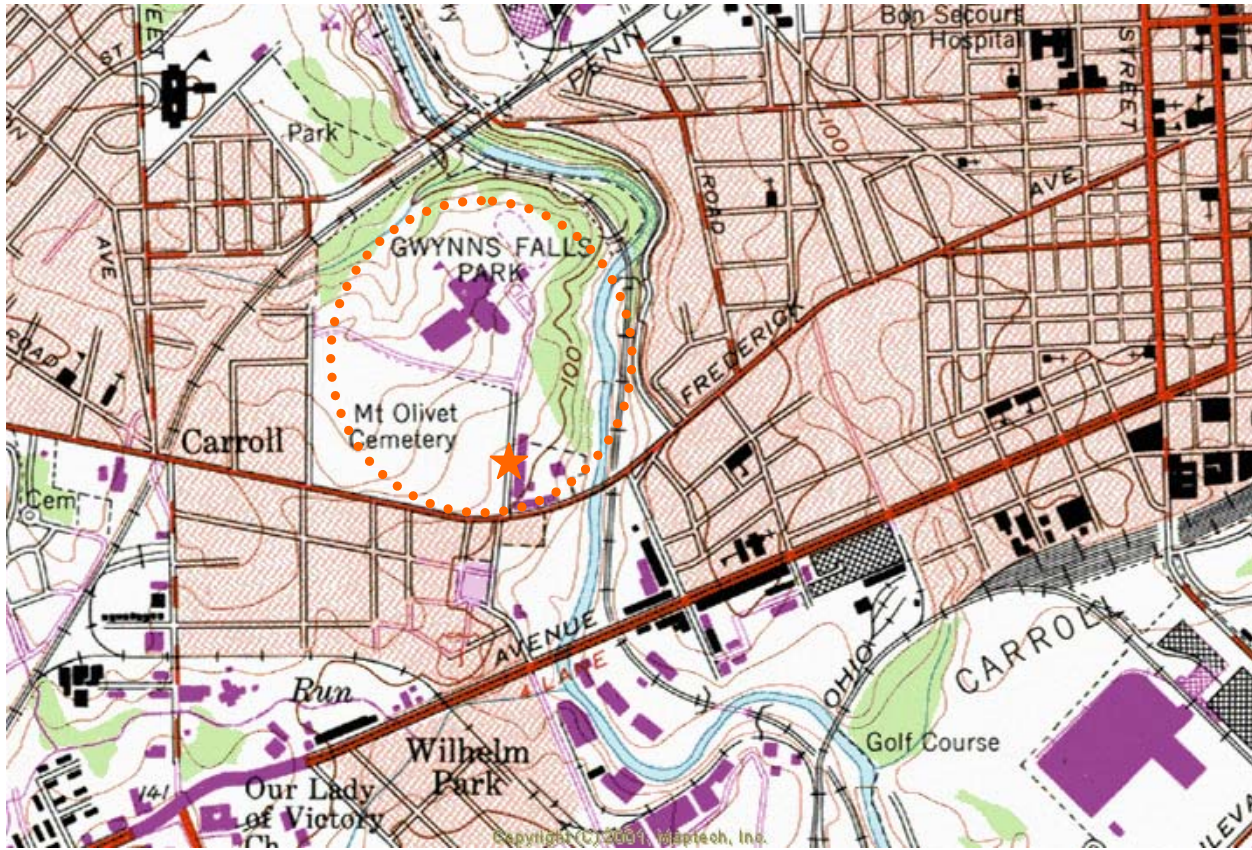
LOCATION OF ROGERS AVENUE SITE



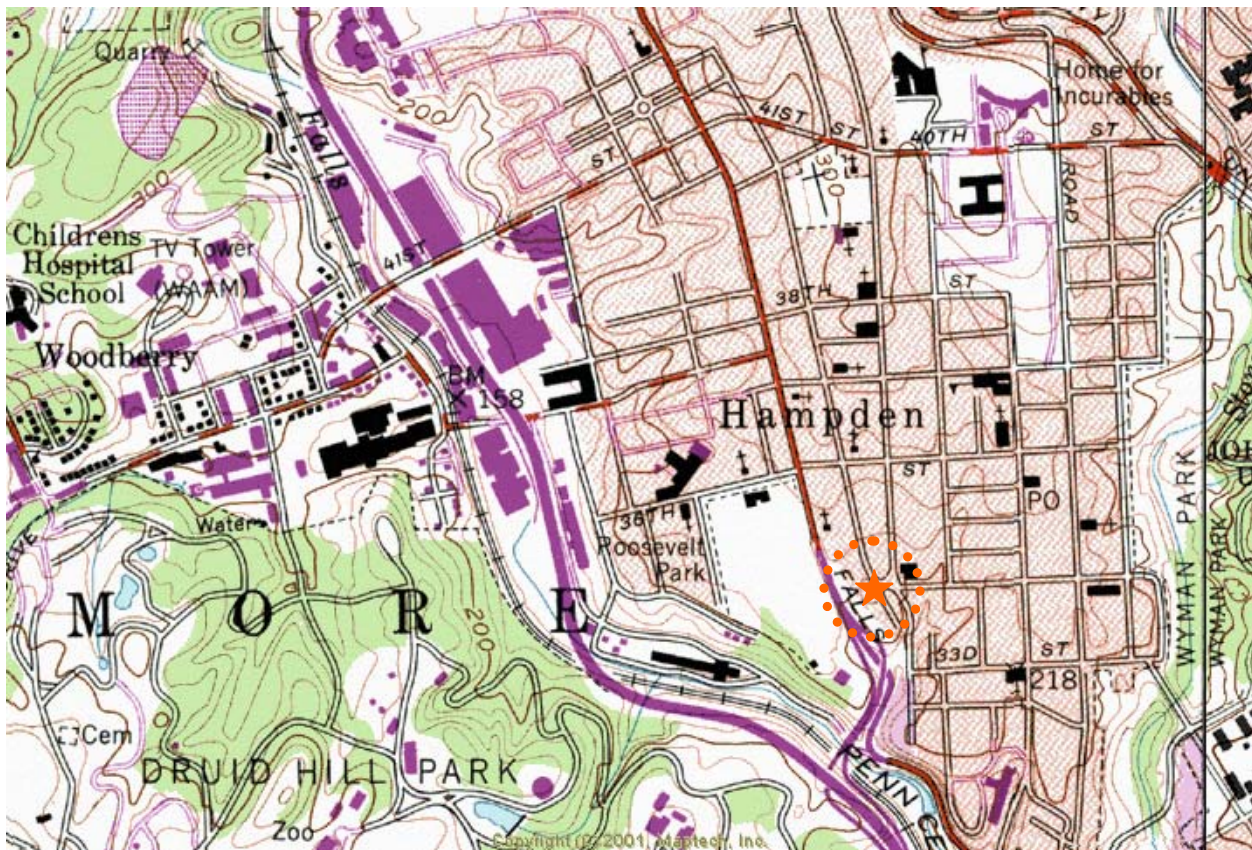
LOCATION OF SINAI HOSPITAL DUMP/RF – 5000 GREENSPRING AVE



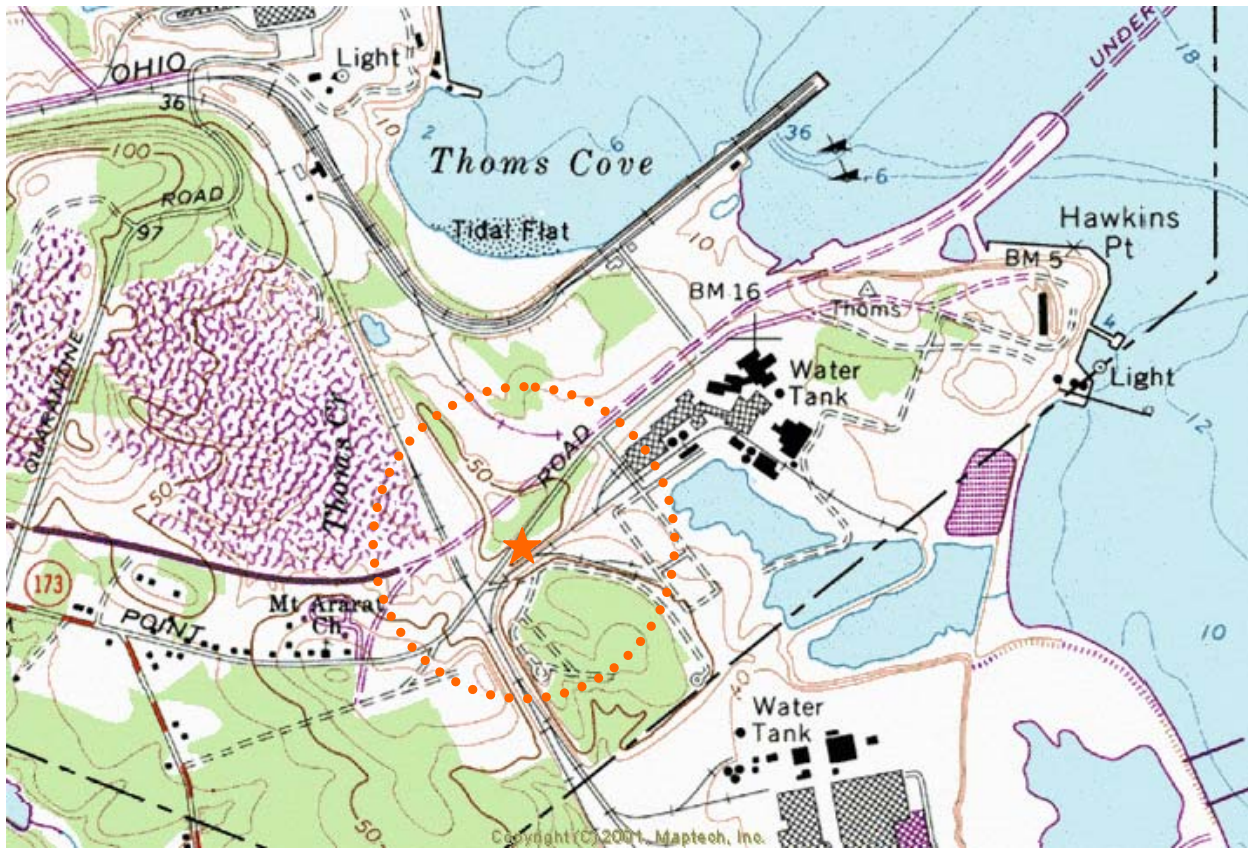
LOCATION OF SISSON STREET DUMP/RF



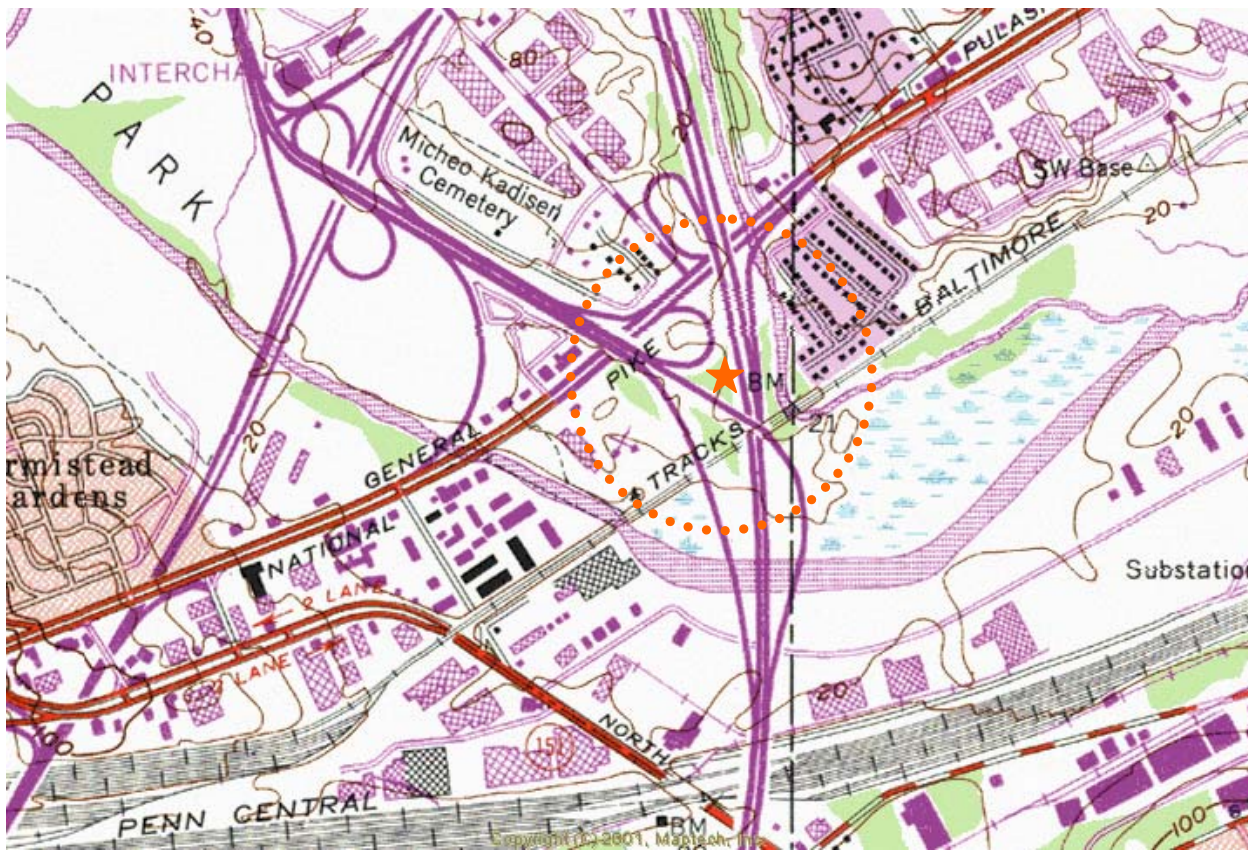
LOCATION OF SOUTHERN JR/SR HIGH SCHOOL RF – 200 FONT HILL AVENUE



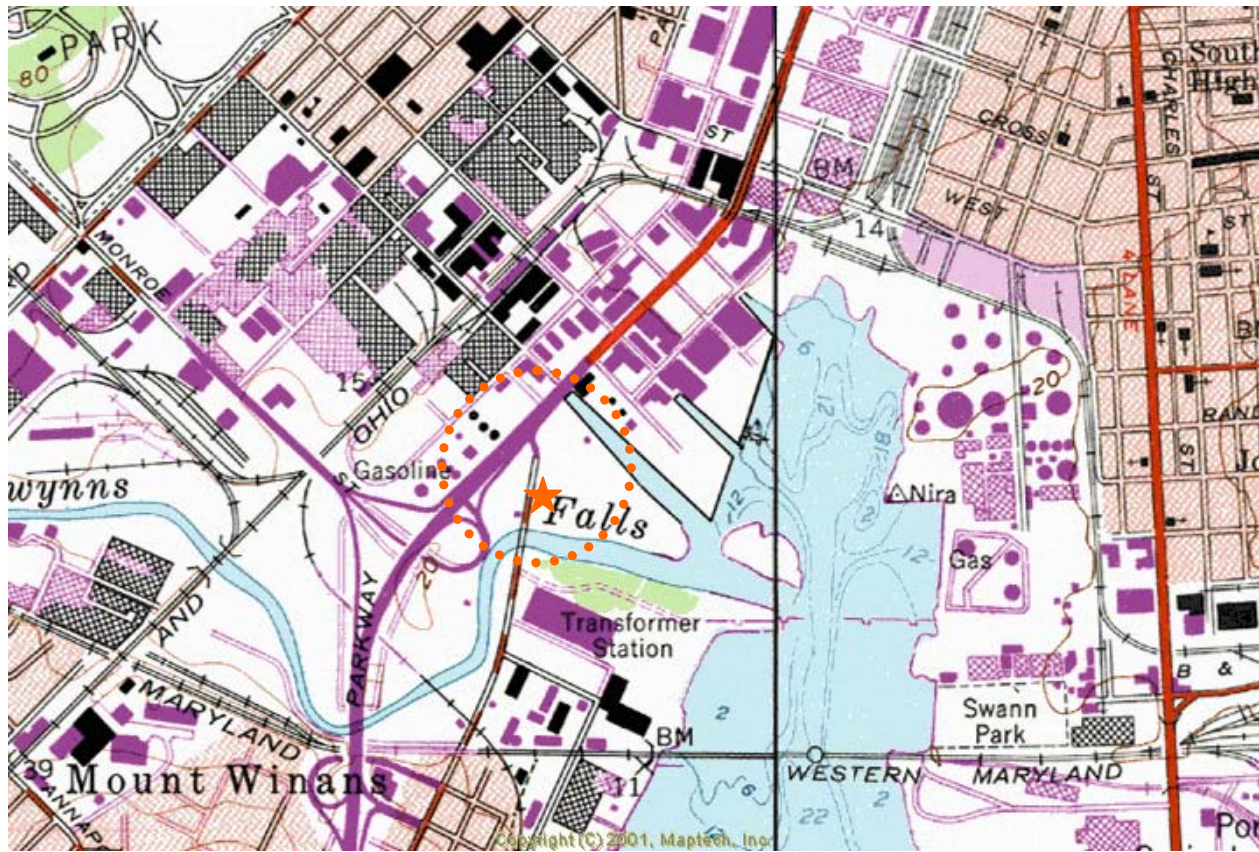
LOCATION ST. MARY'S SEMINARY RUBBLE FILL – 3400 ROLAND AVENUE



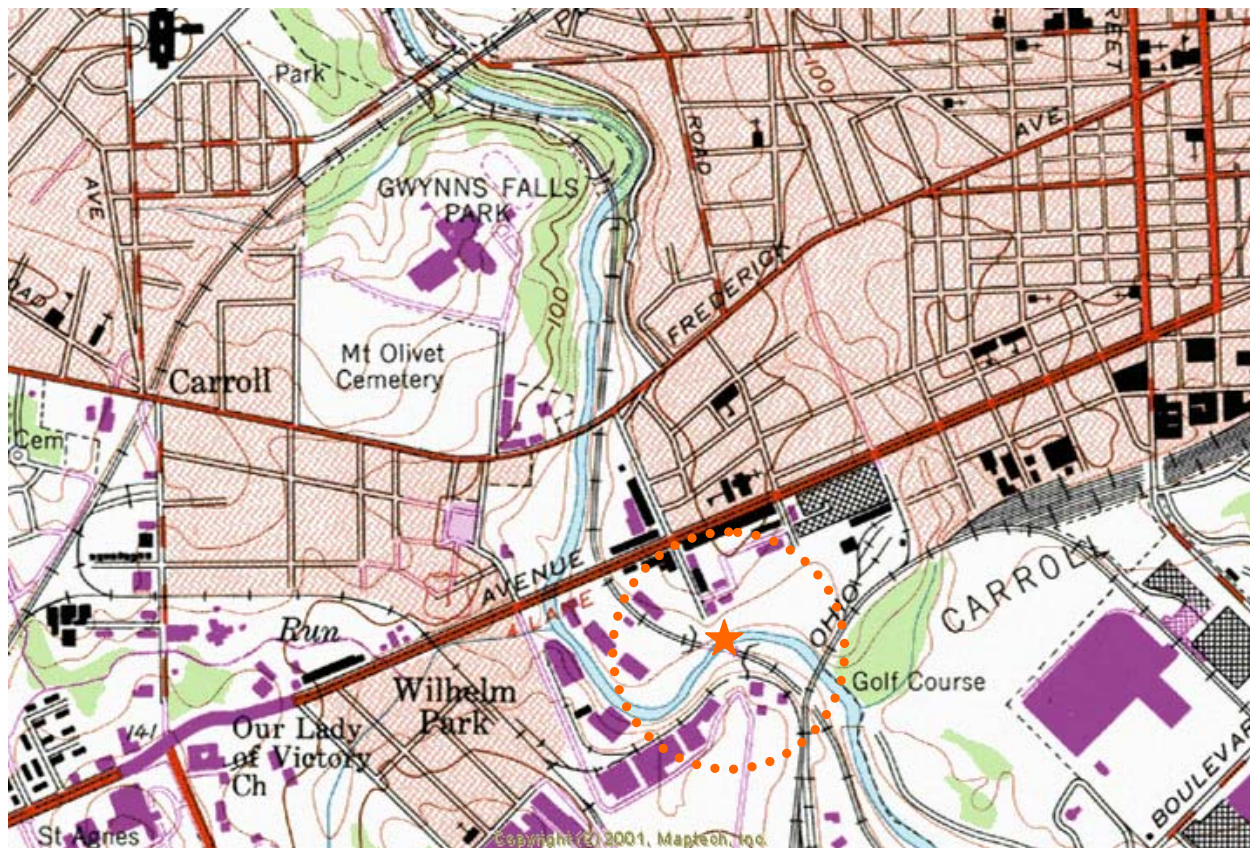
LOCATION OF STATE OWNED PROPERTY – 3700 HAWKINS POINT ROAD



LOCATION OF STATE OWNED PROPERTY – 6721 PULASKI HIGHWAY

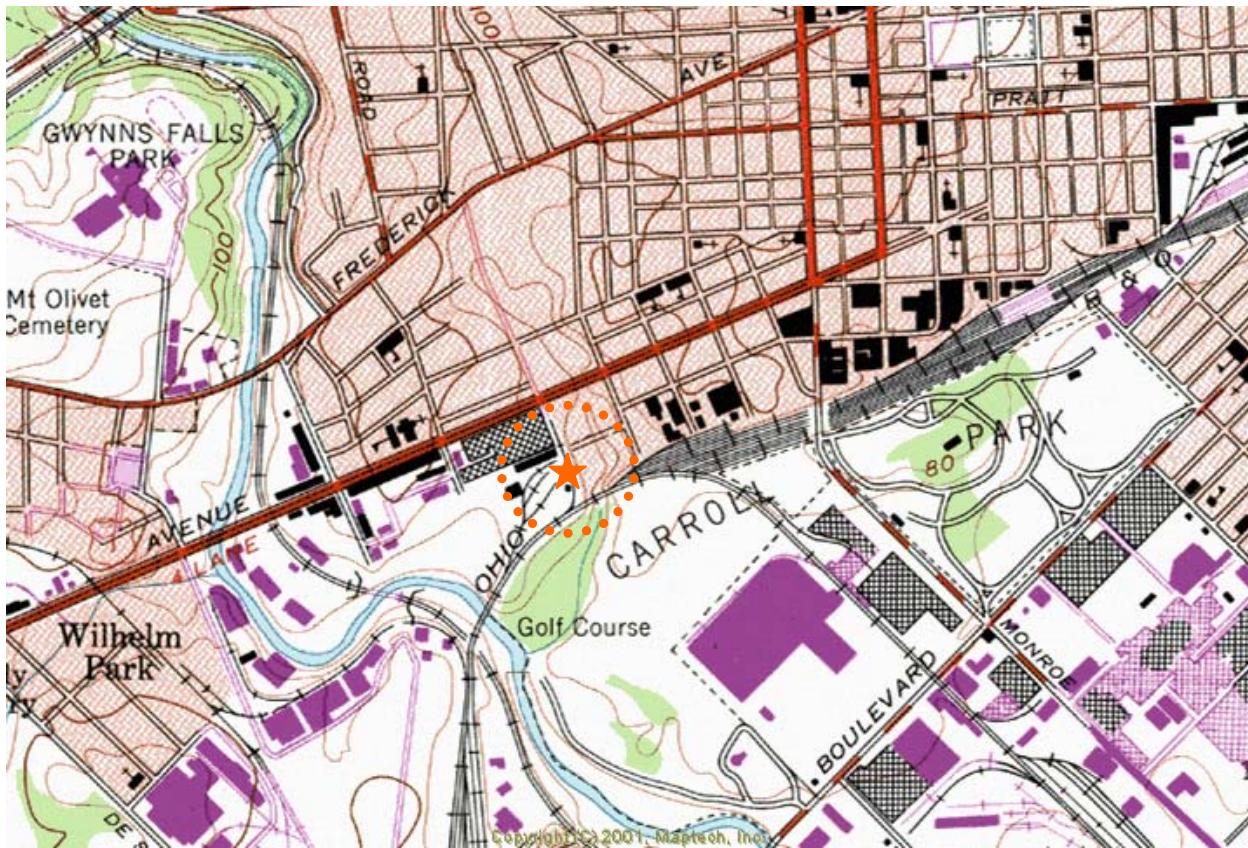


SOUTHWEST RESOURCE RECOVERY – 1801 ANNAPOLIS ROAD

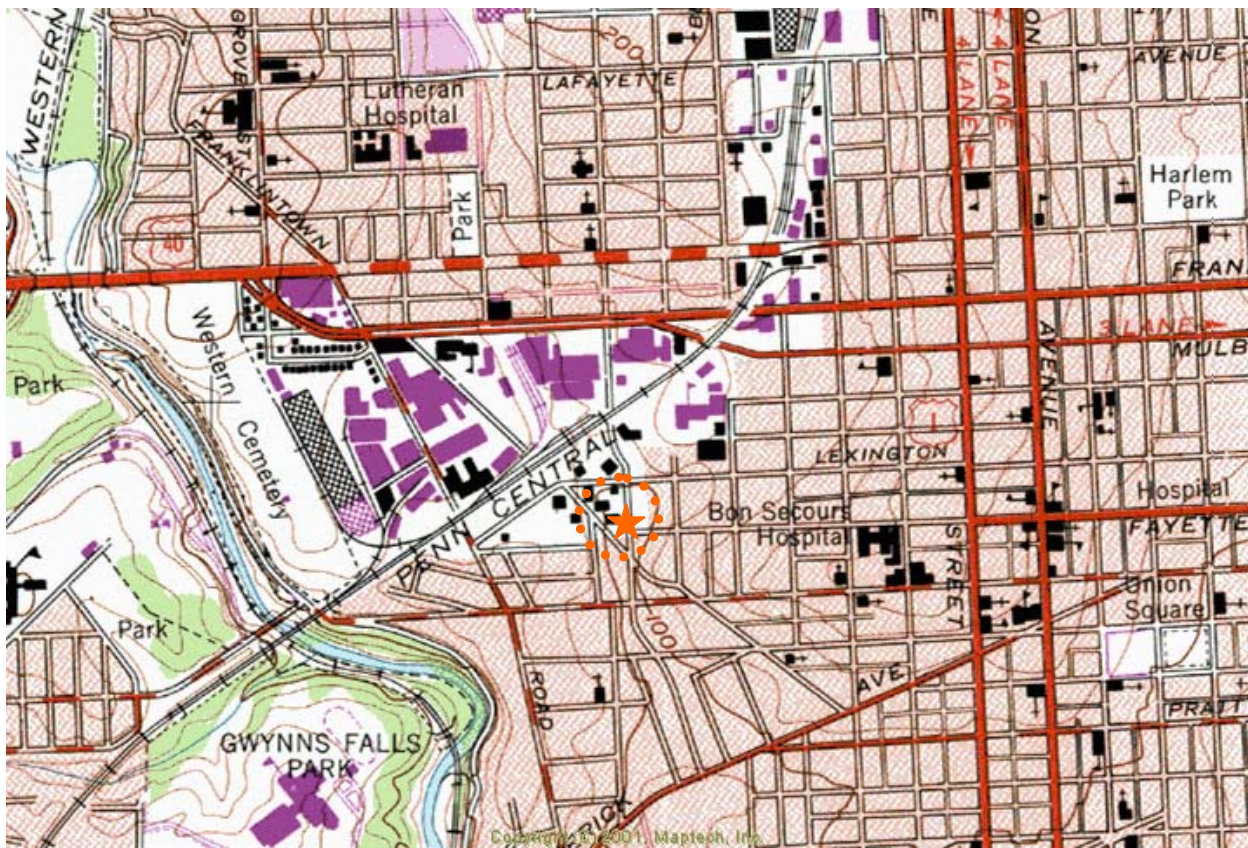


LOCATION OF UNION STOCKYARD – 1201 BRUNSWICK STREET

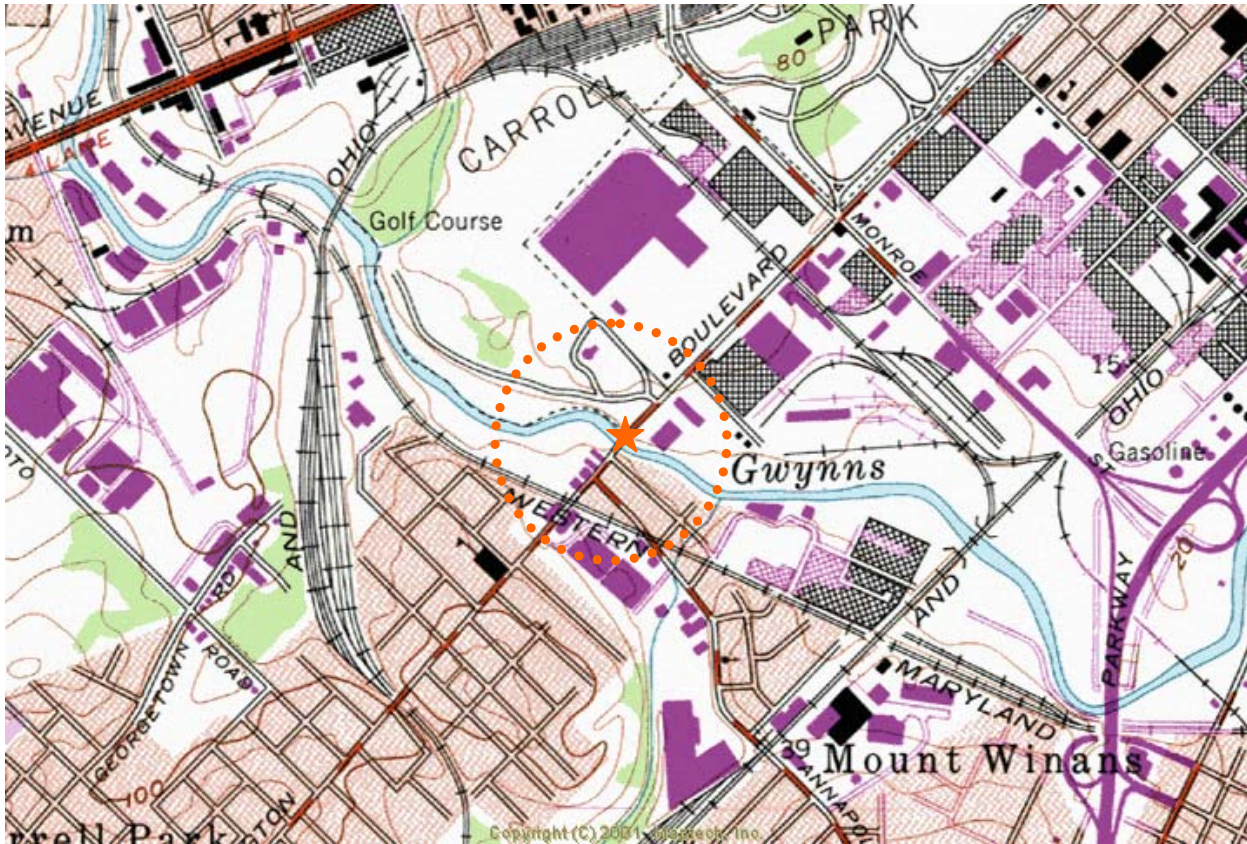




LOCATION OF UNITED IRON & METALS – 631 S. CATHERINE STREET



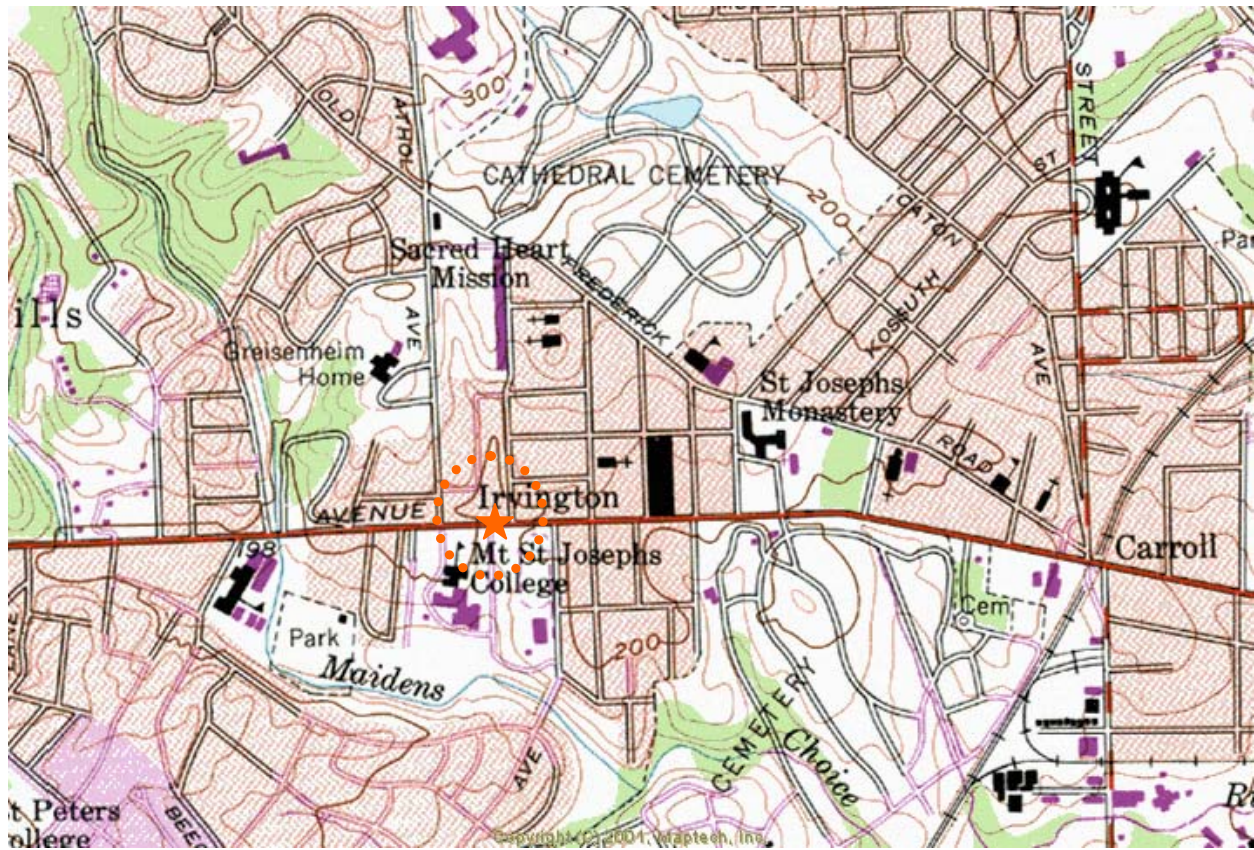
LOCATION OF WARWICK AVENUE RUBBLE FILL



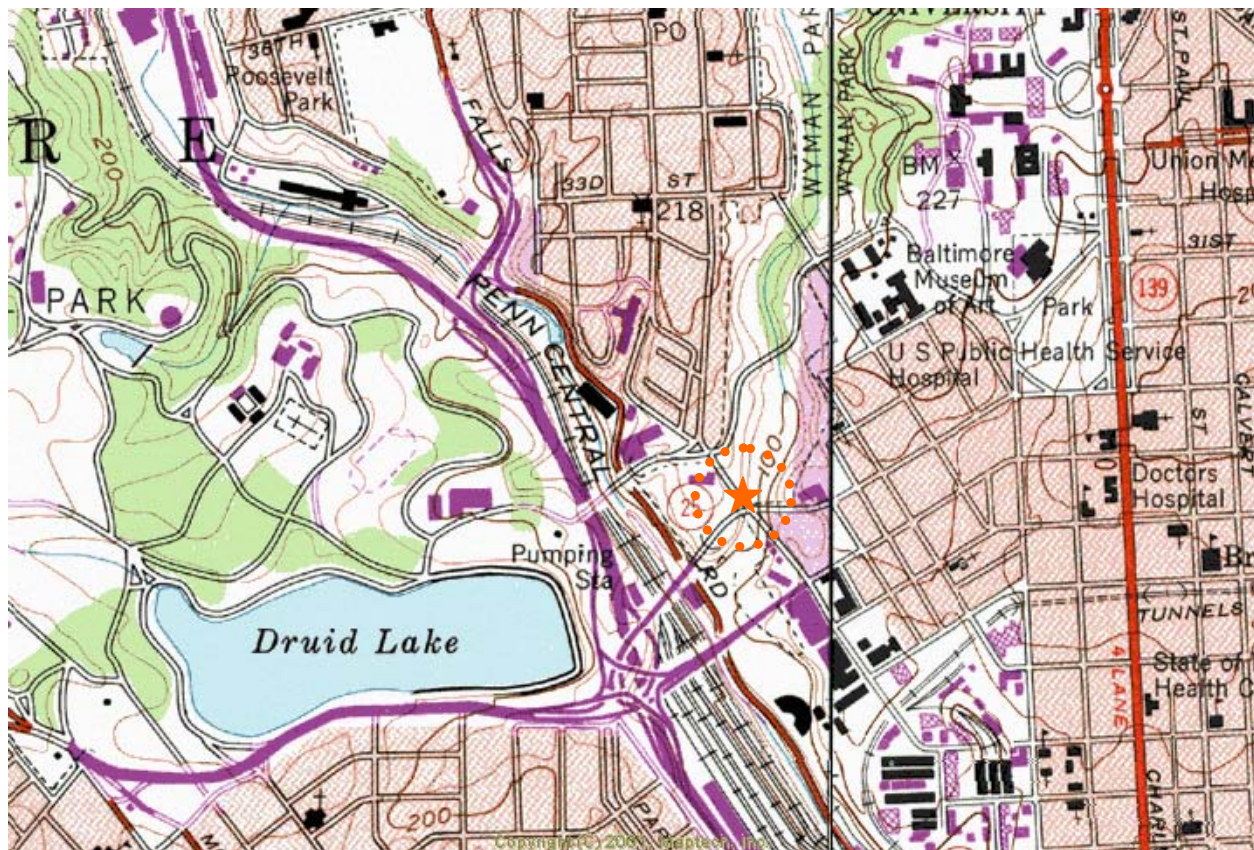
LOCATION OF WASHINGTON BLVD RUBBLE FILL



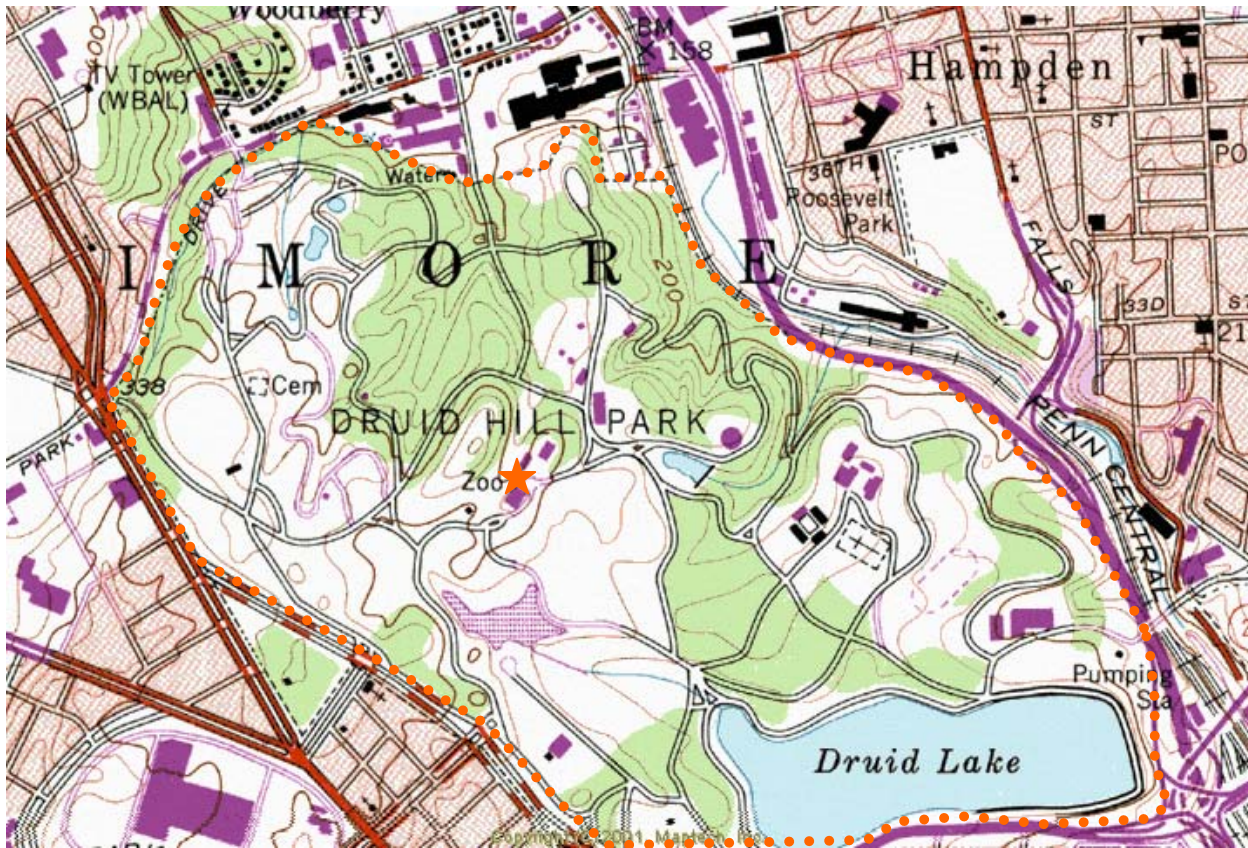
LOCATION OF WHOLESALE PRODUCE MARKET DUMP – 6400 PULASKI HWY



LOCATION OF WOODINGTON ROAD DUMP



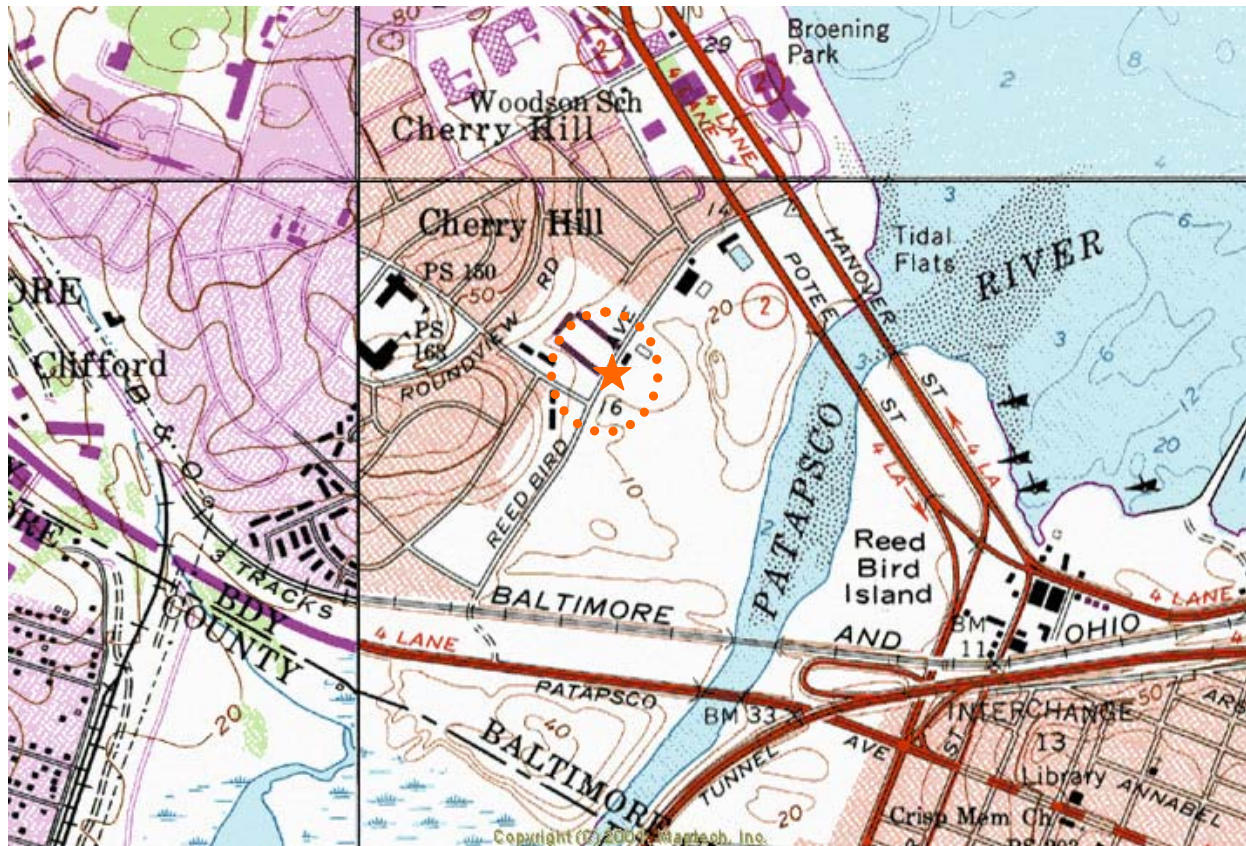
WYMAN PARK RF/DEMOLITION LF – 2800 SISSON STREET



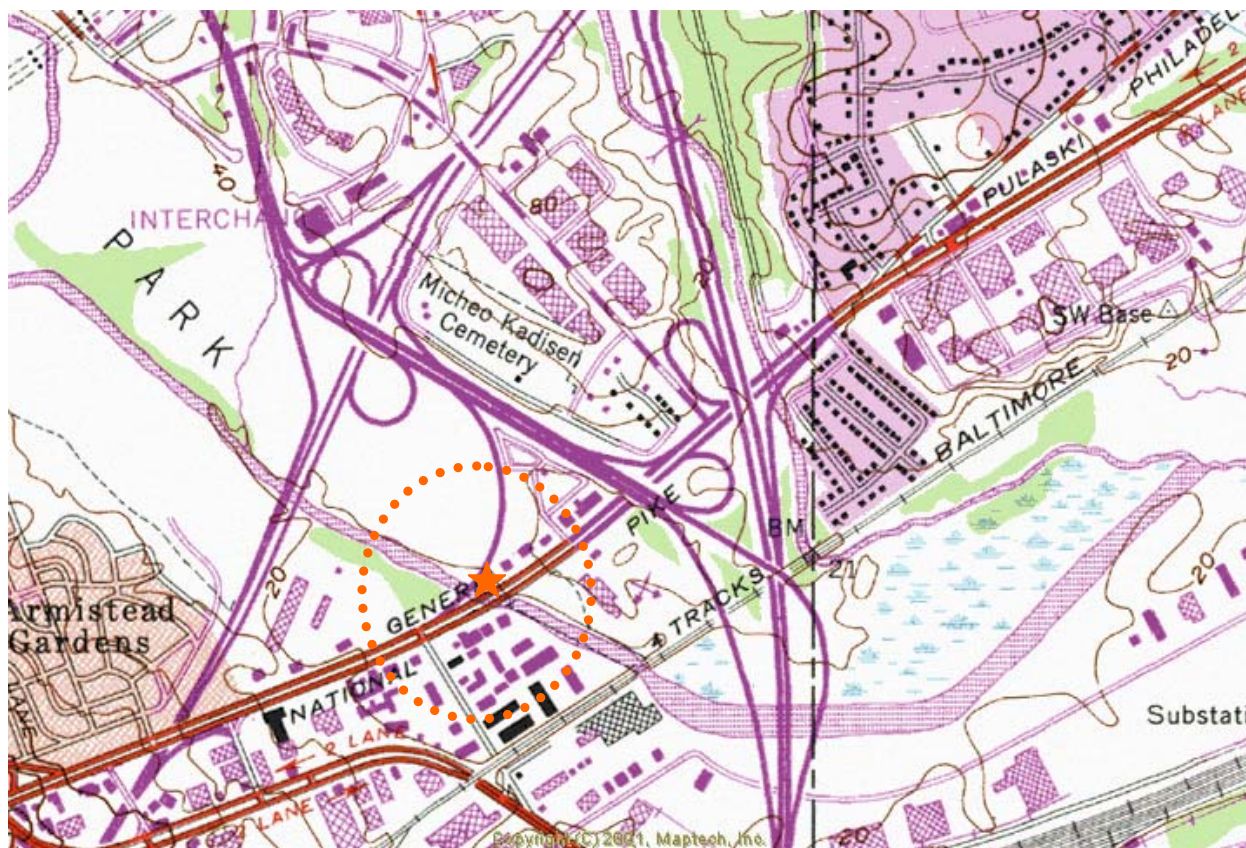
LOCATION OF CITY ZOO DUMP – BEHIND BISON YARD



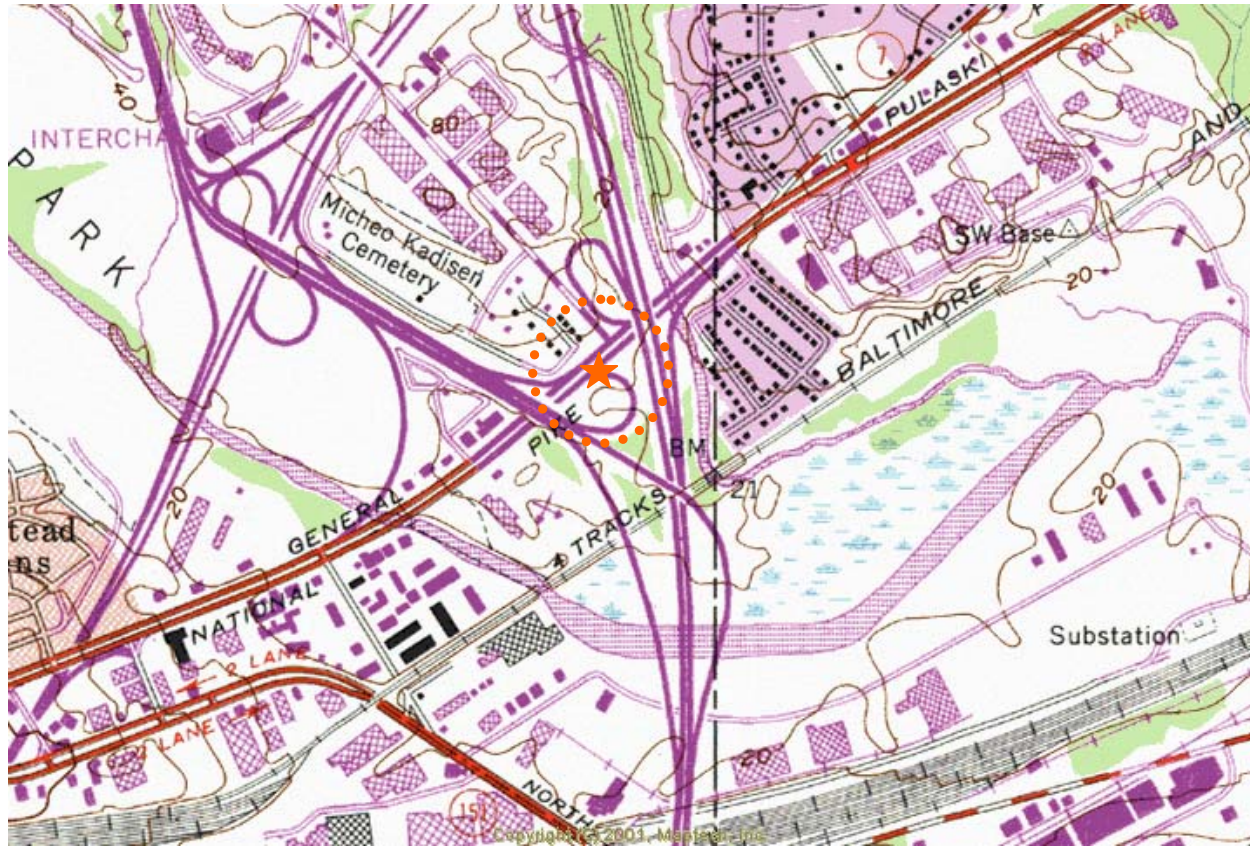
POTENTIAL LOCATION FOR HERRING RUN INCINERATOR #2



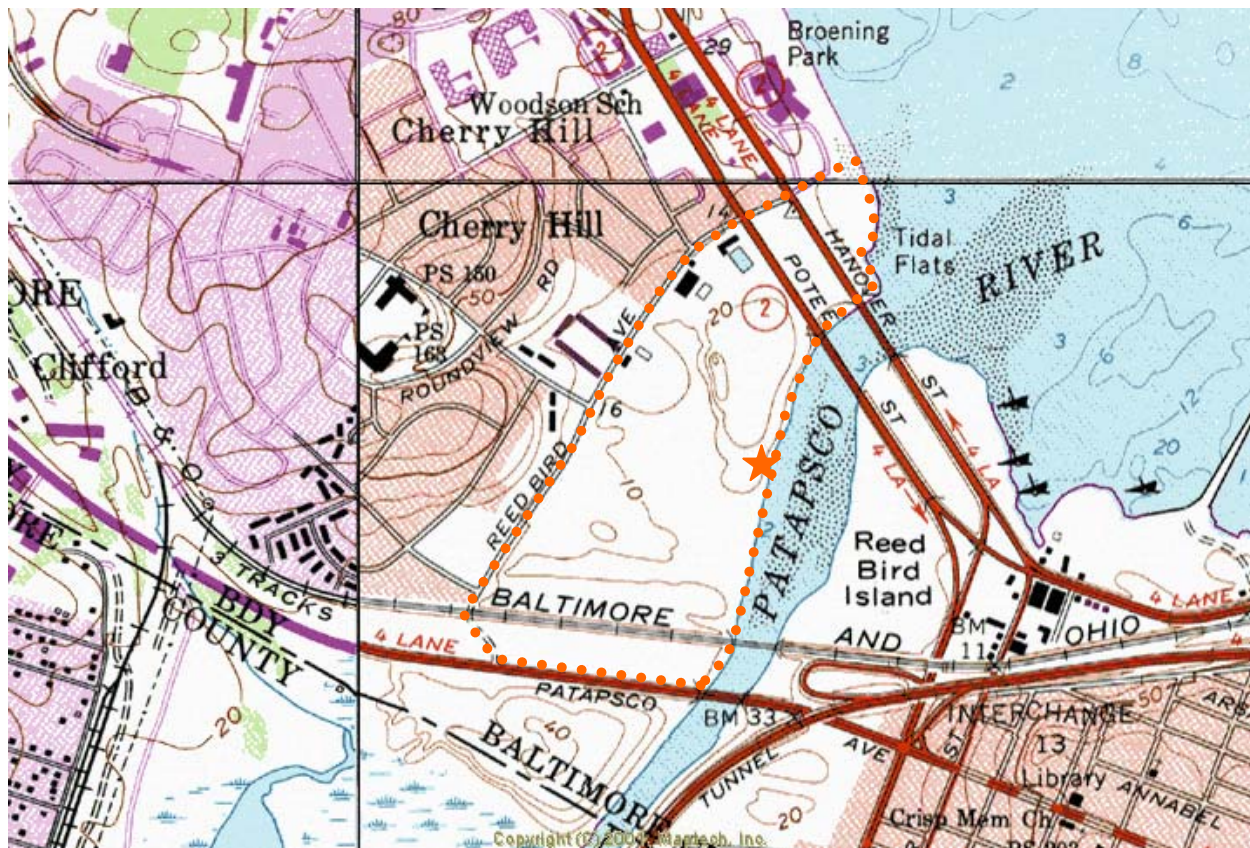
LOCATION OF REEDBIRD AVENUE INCINERATOR#3 – 700 REEDBIRD AVE



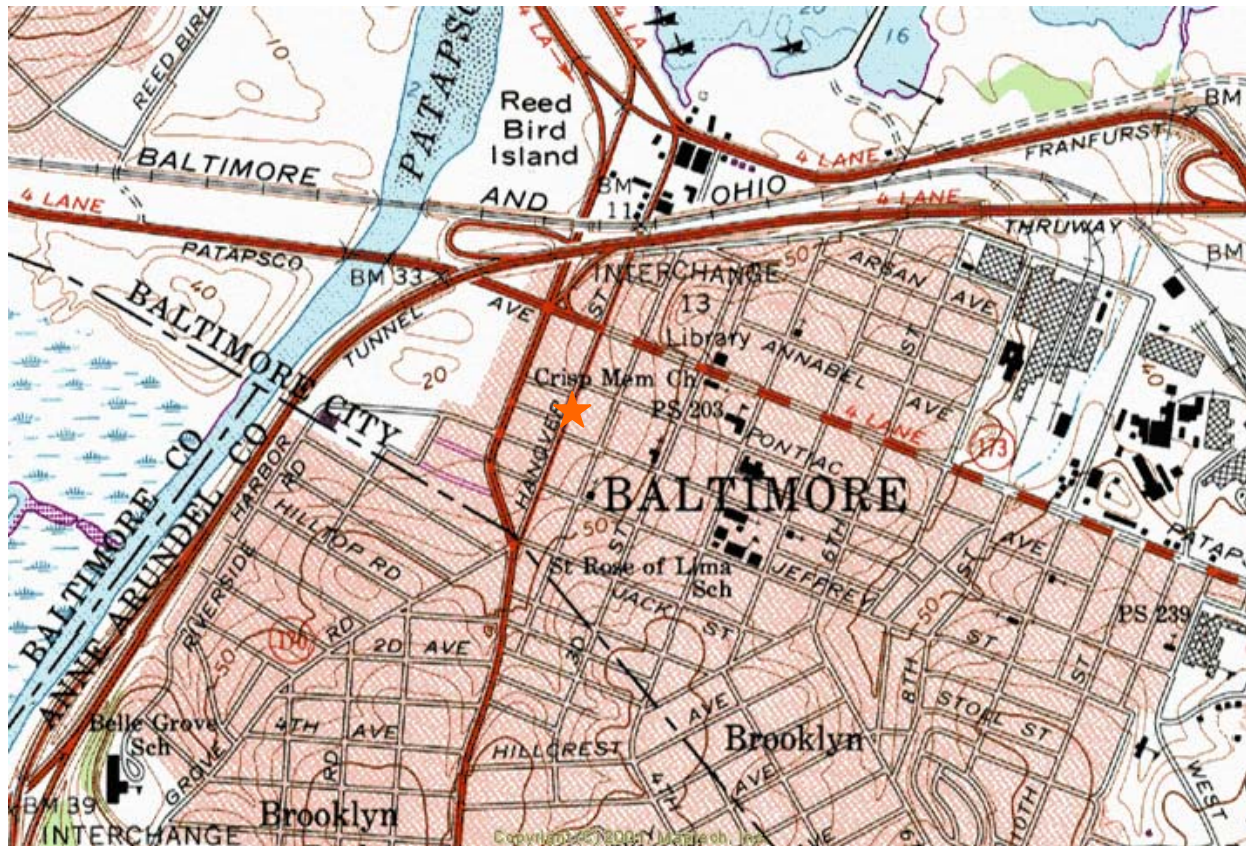
LOCATION OF PULASKI HIGHWAY SLF



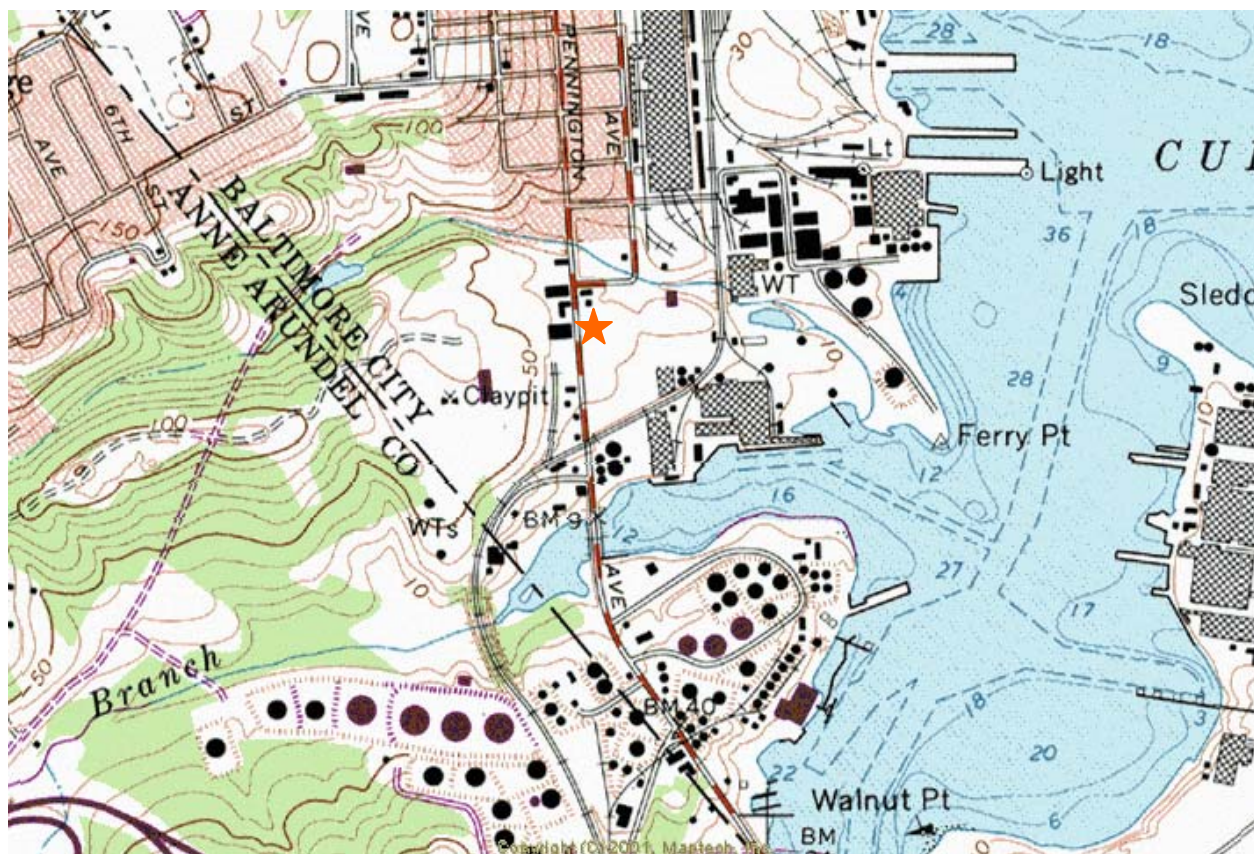
LOCATION OF ROSEDALE INCINERATOR #4 – 6709 PULASKI HIGHWAY



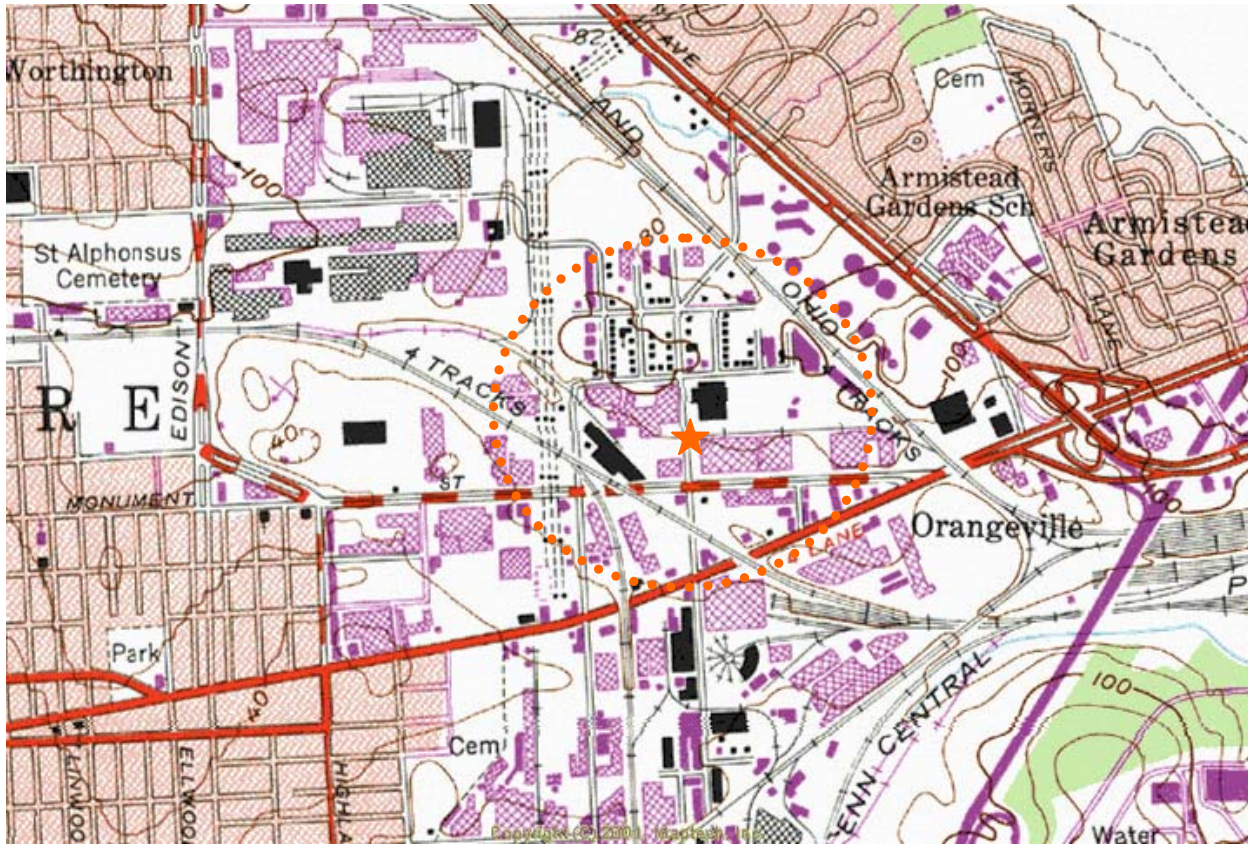
LOCATION OF ROBB TYLER – REEDBIRD INDUSTRIAL LANDFILL



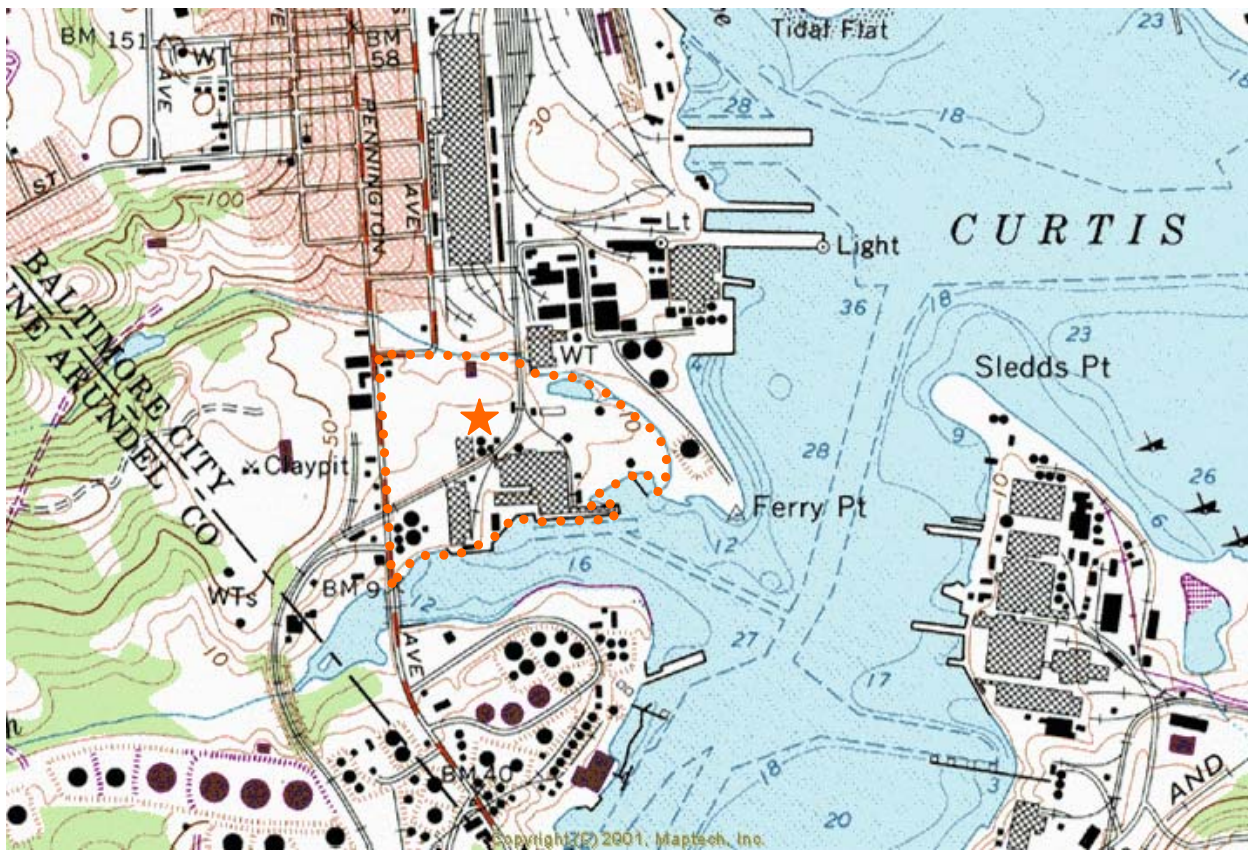
LOCATION OF AUTOBAHN MOTORS – 3704 S. HANOVER STREET



LOCATION OF BOHAGER – 1400 ASPEN STREET



LOCATION OF BUCKS STEEL DRUM – KRESSON STREET

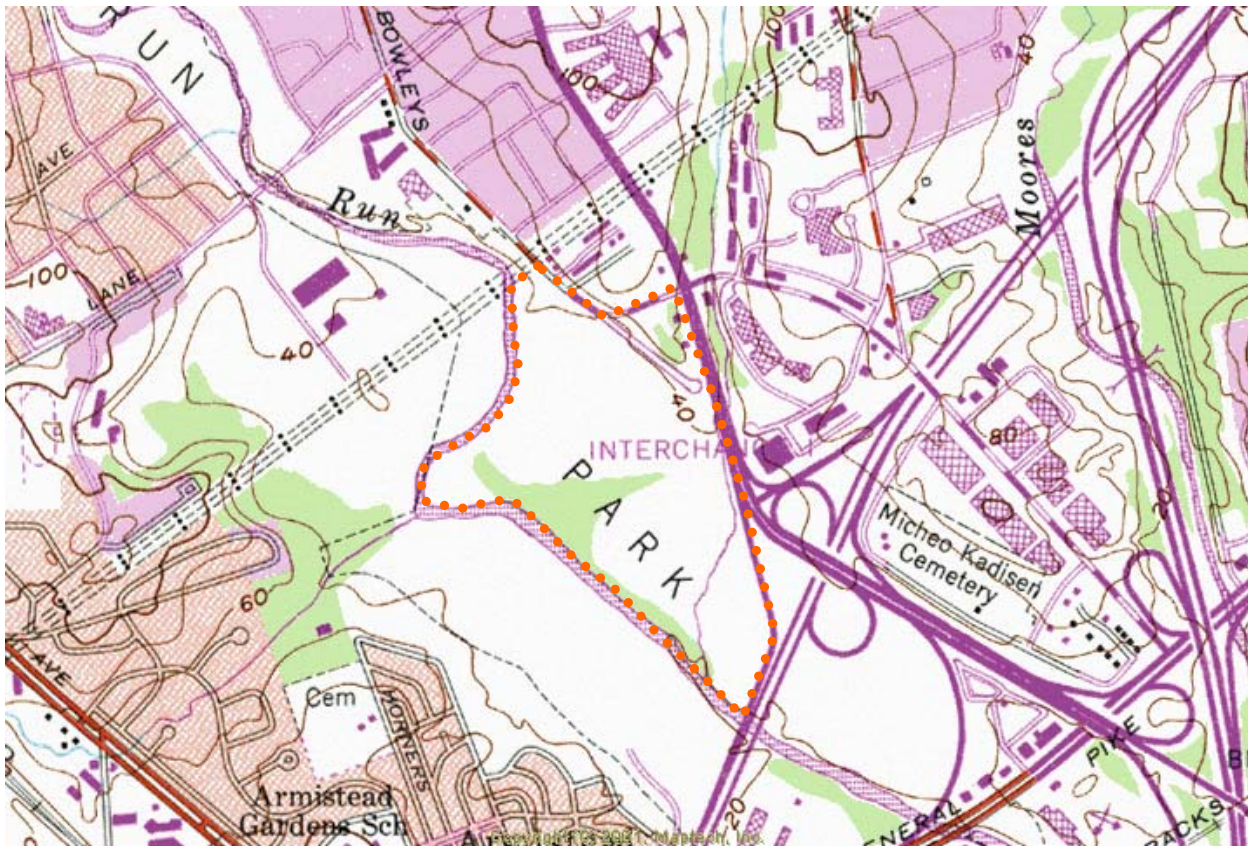


LOCATION OF CURTIS BAY PLANT INDUSTRIAL FILL – 5501 PENNINGTON AVE





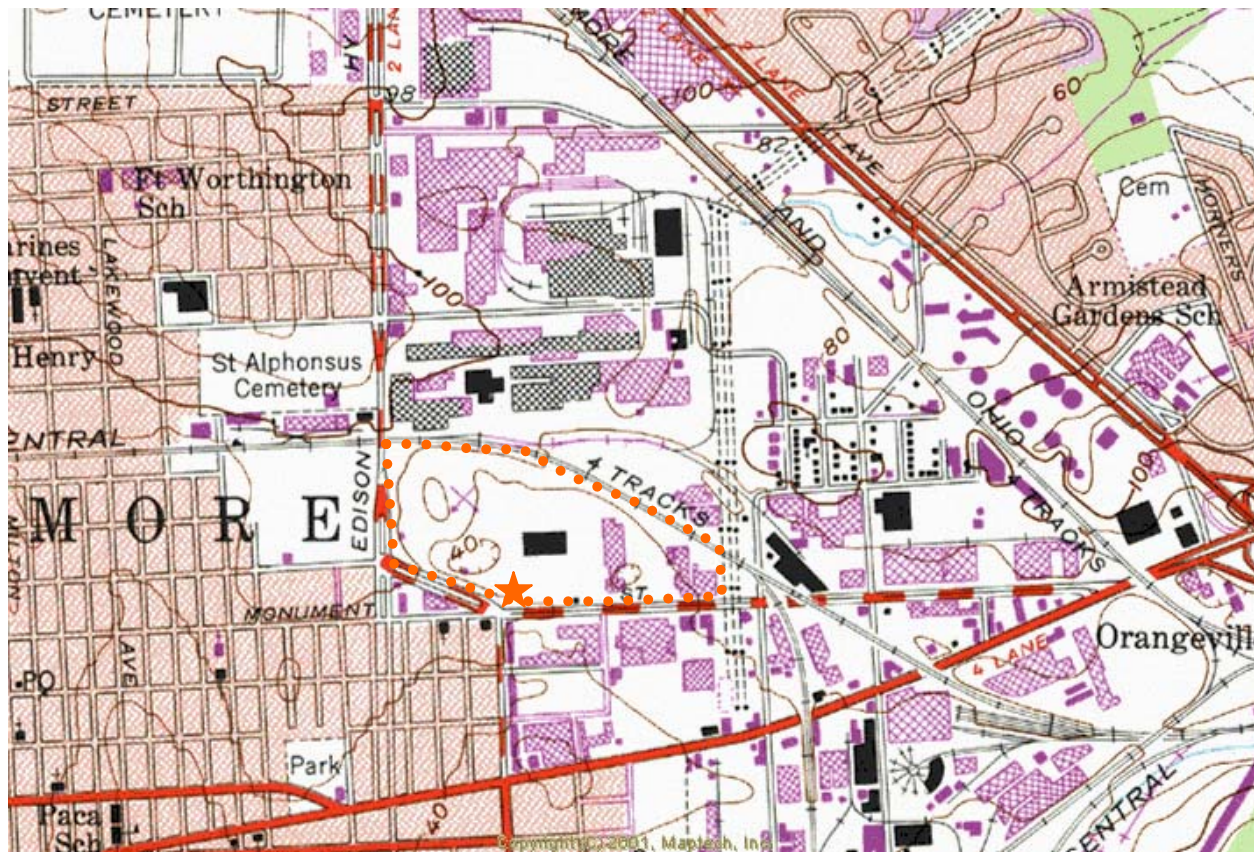
LOCATION OF COCO (KOKO?) LANDFILL



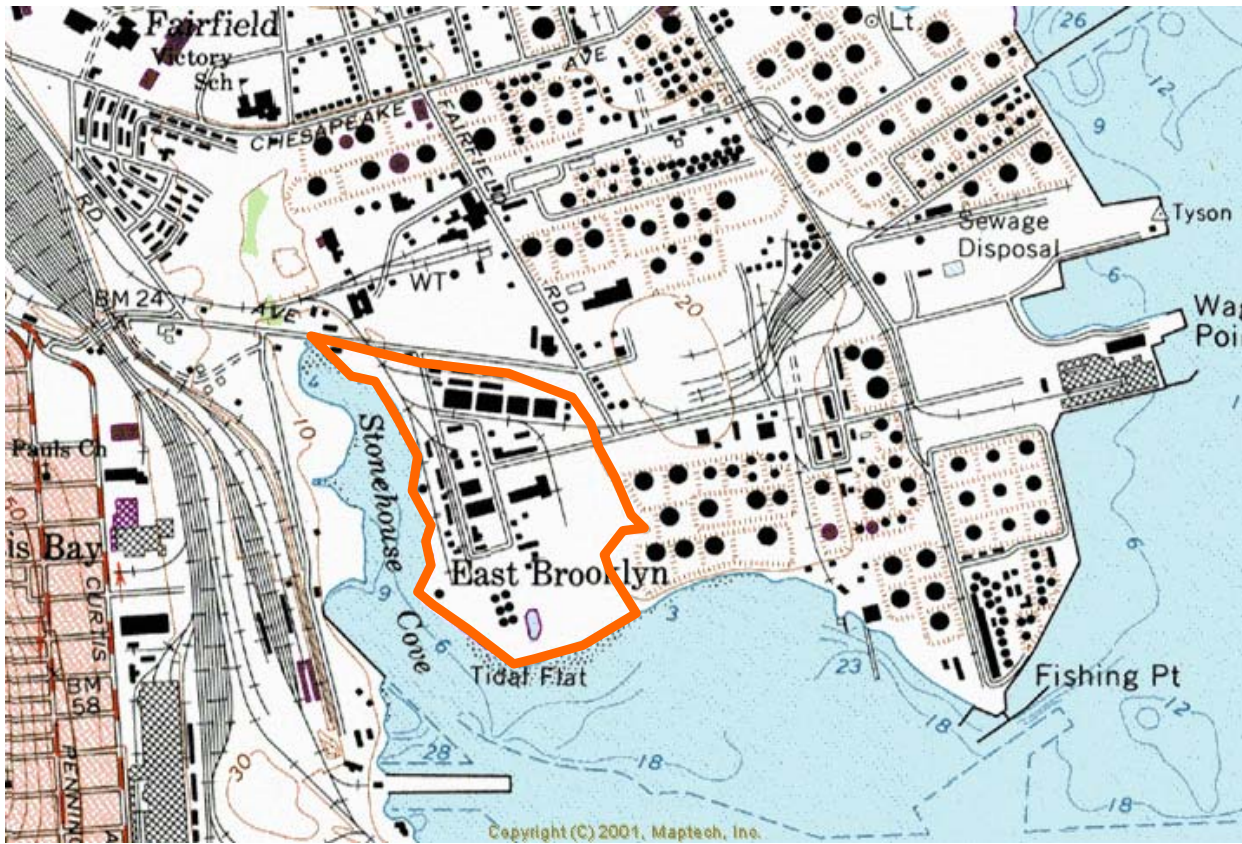
LOCATION OF BOWLEYS LANE LANDFILL



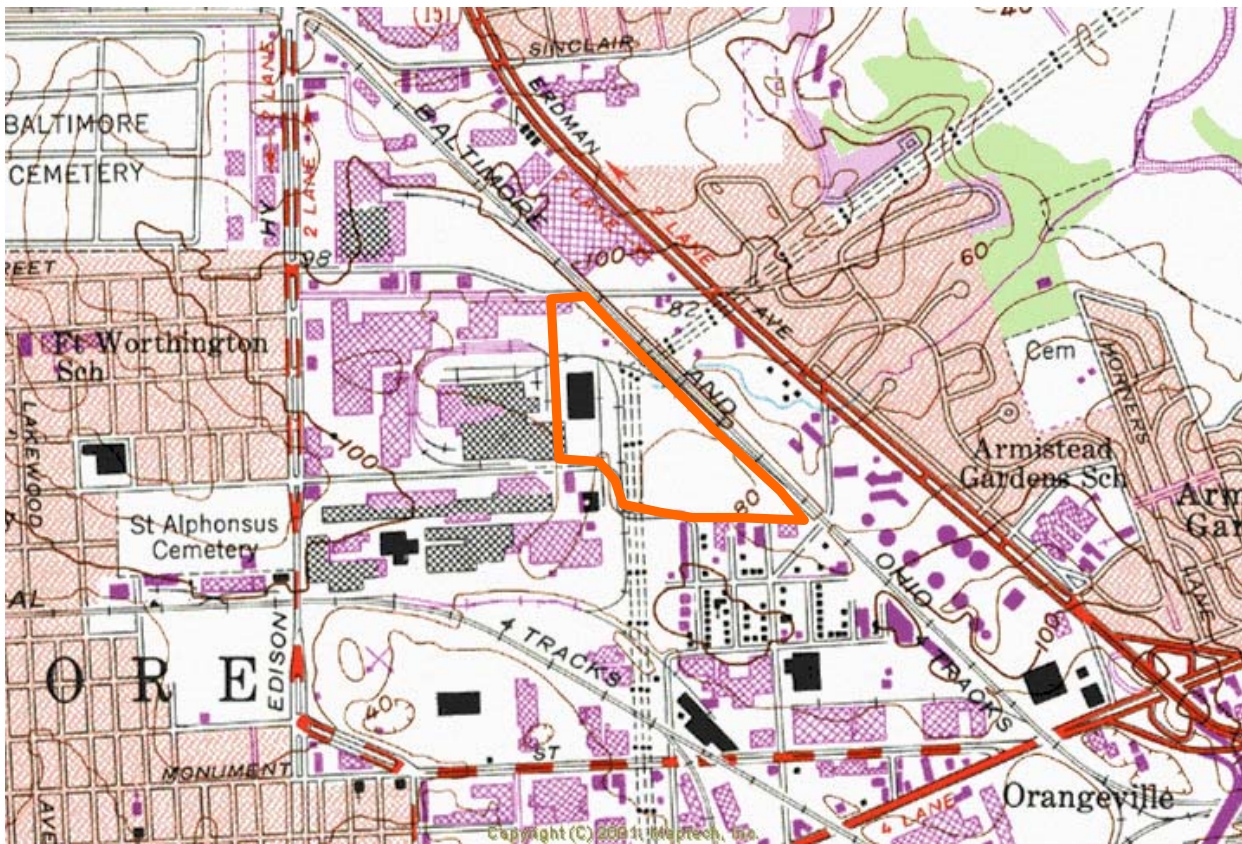
POTENTIAL LOCATION OF SIEJACK LANDFILL



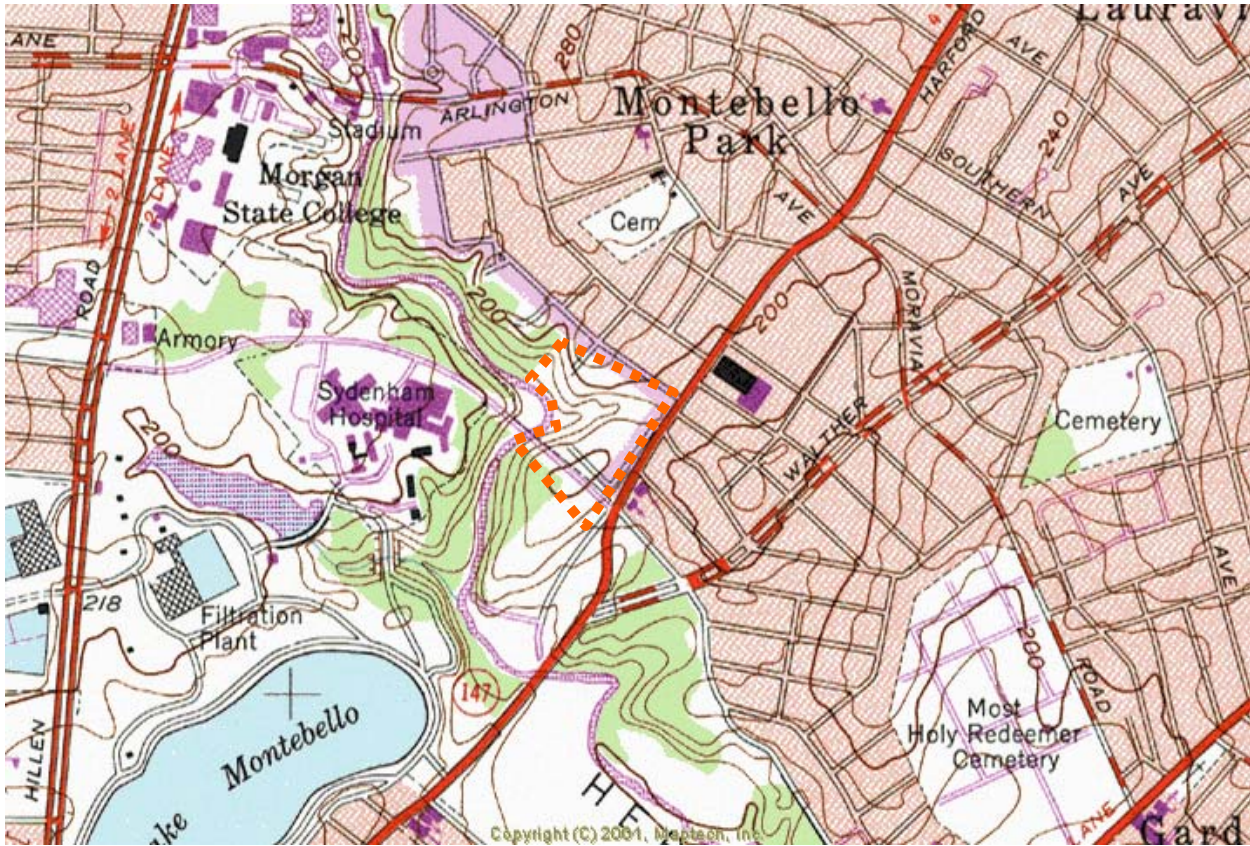
LOCATION OF MONUMENT STREET LANDFILL



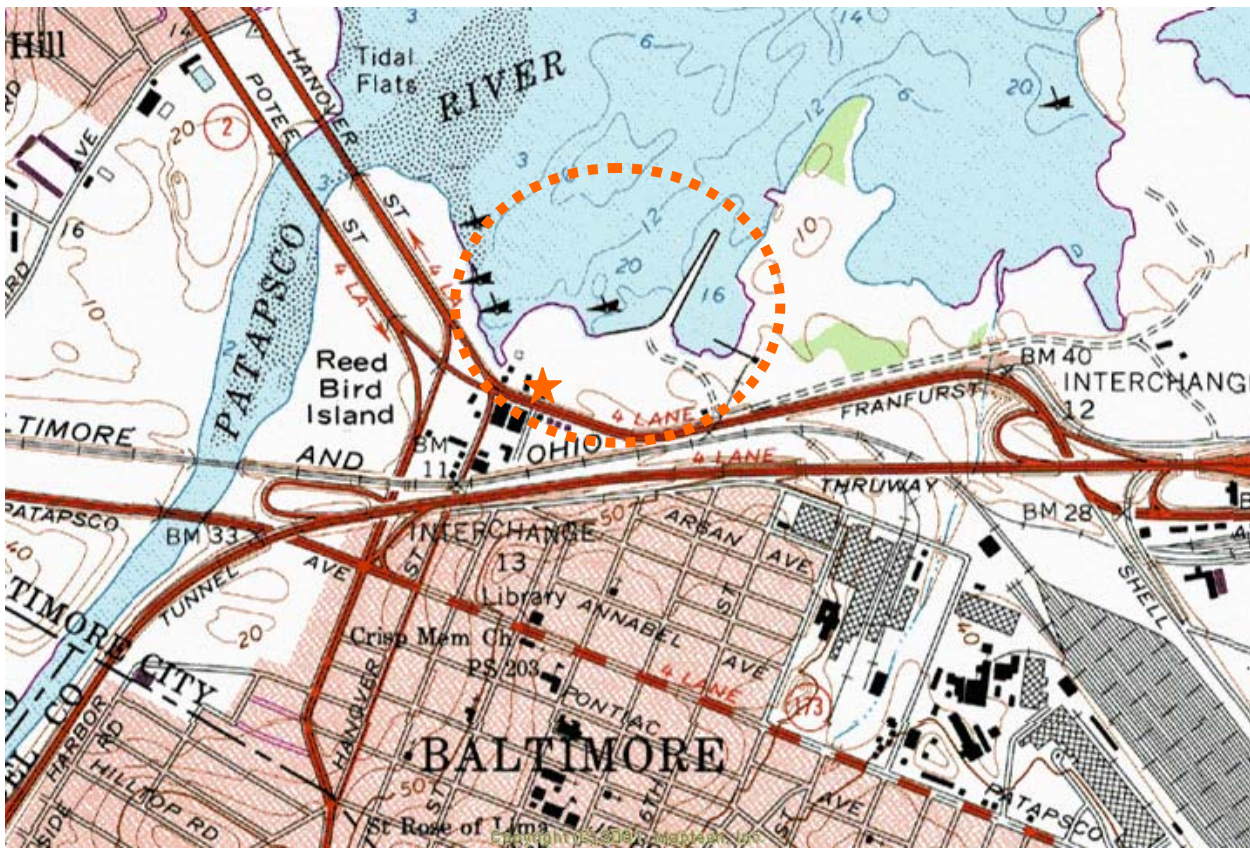
LOCATION OF FMC CORPORATION LANDFILL



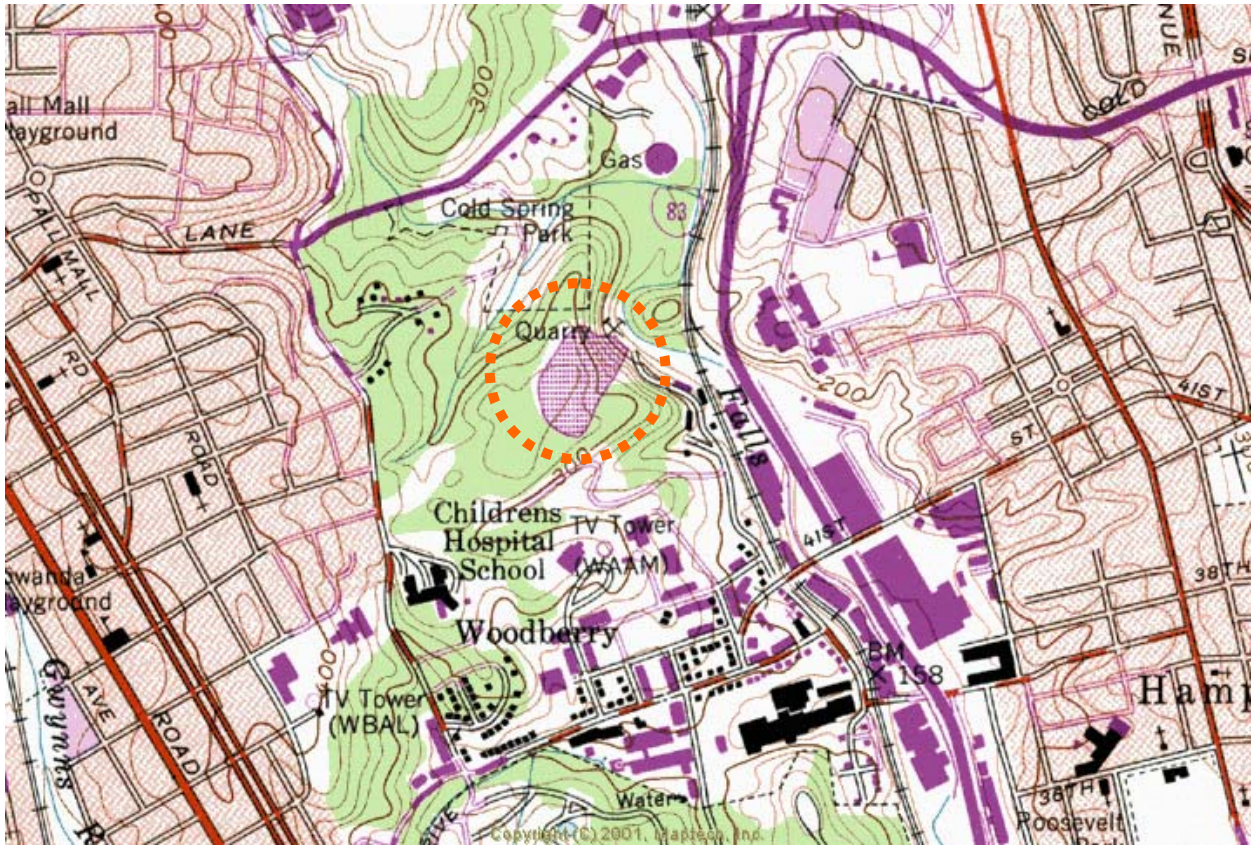
LOCATION OF ARMCO STEEL WORKS



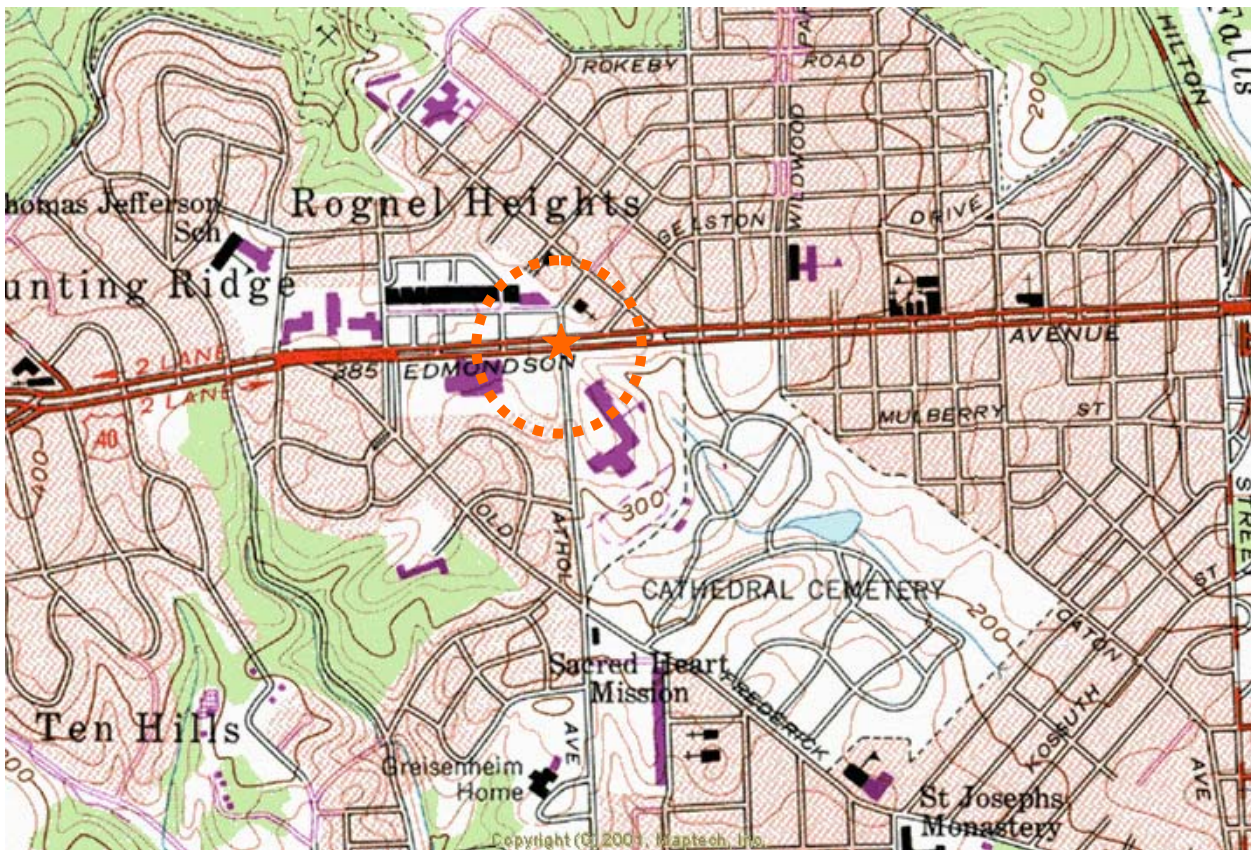
POTENTIAL LOCATION FOR ARGON DRIVE RUBBLE FILL



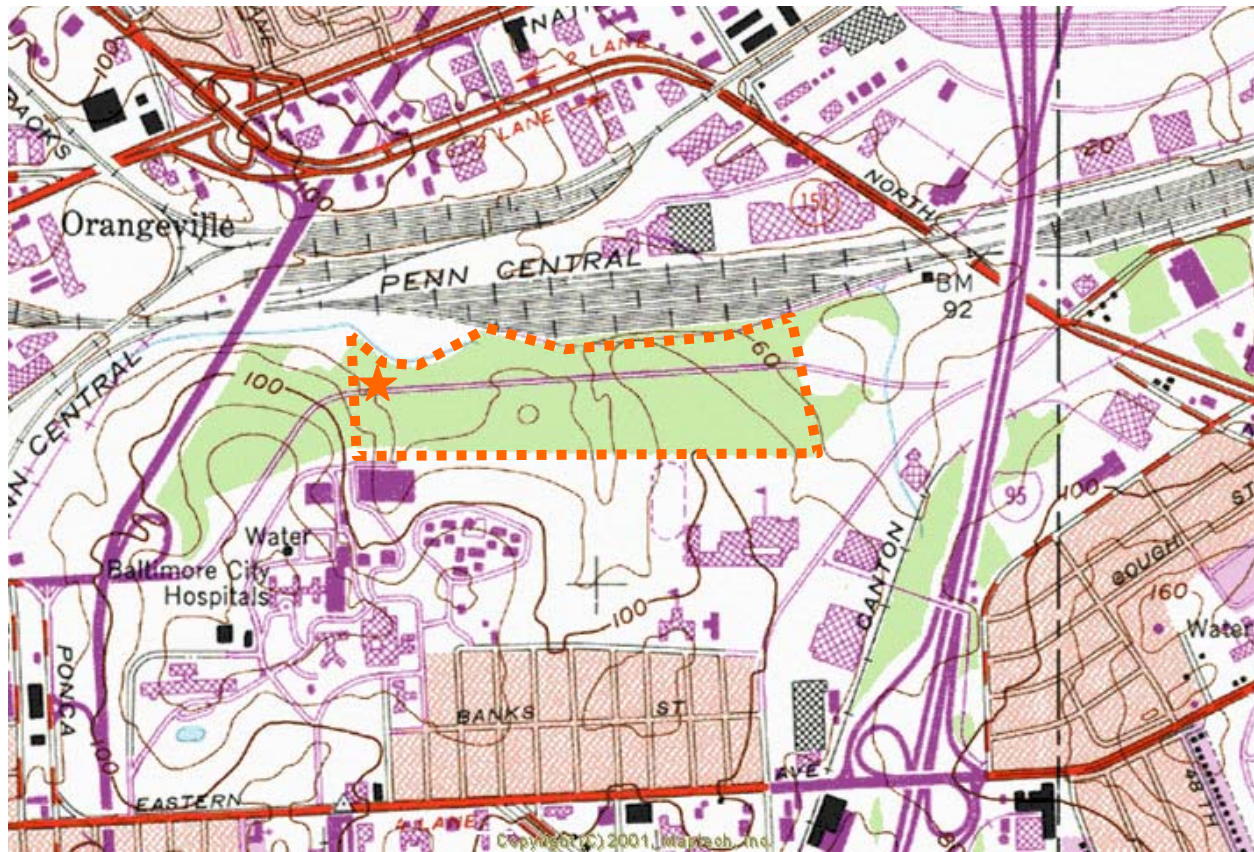
LOCATION OF ARUNDEL CORPORATION SITE



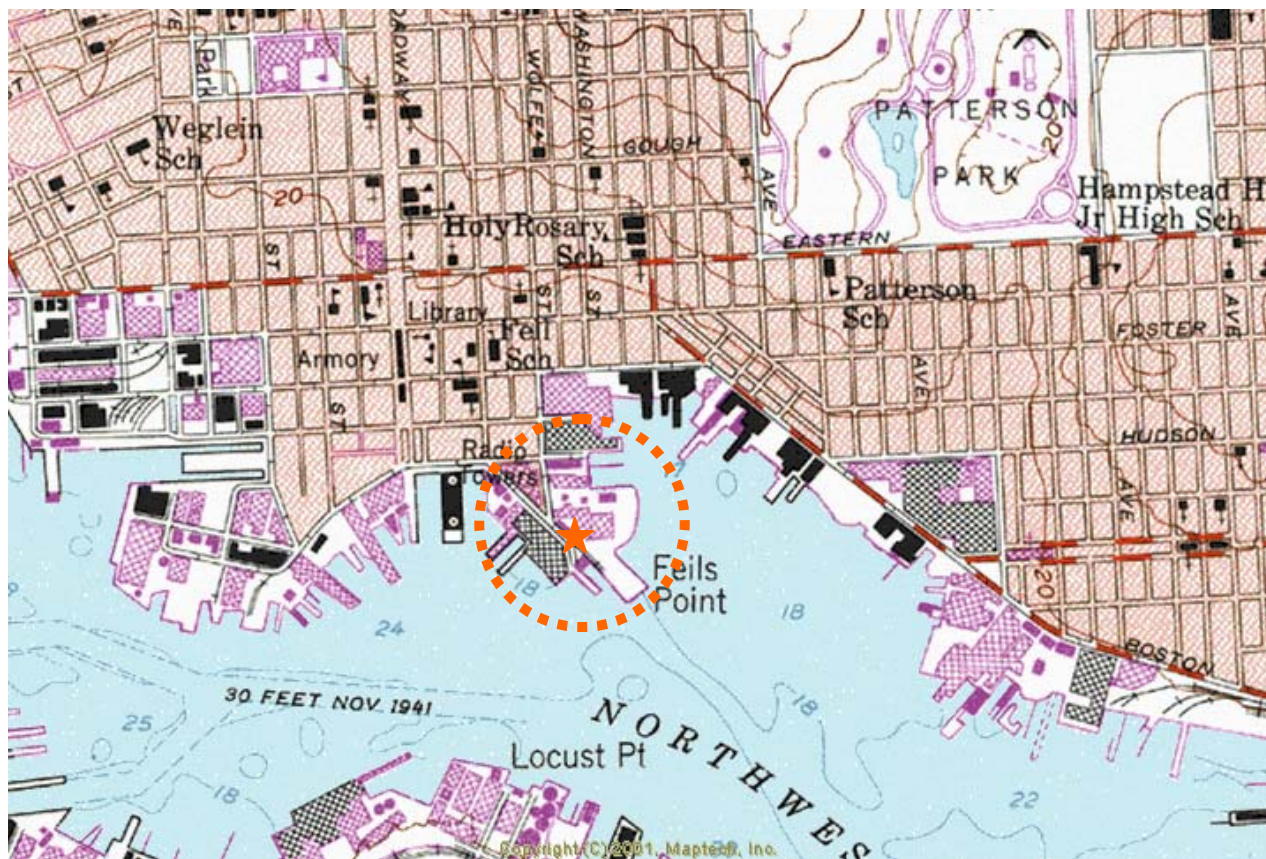
LOCATION FOR ARUNDEL QUARRY



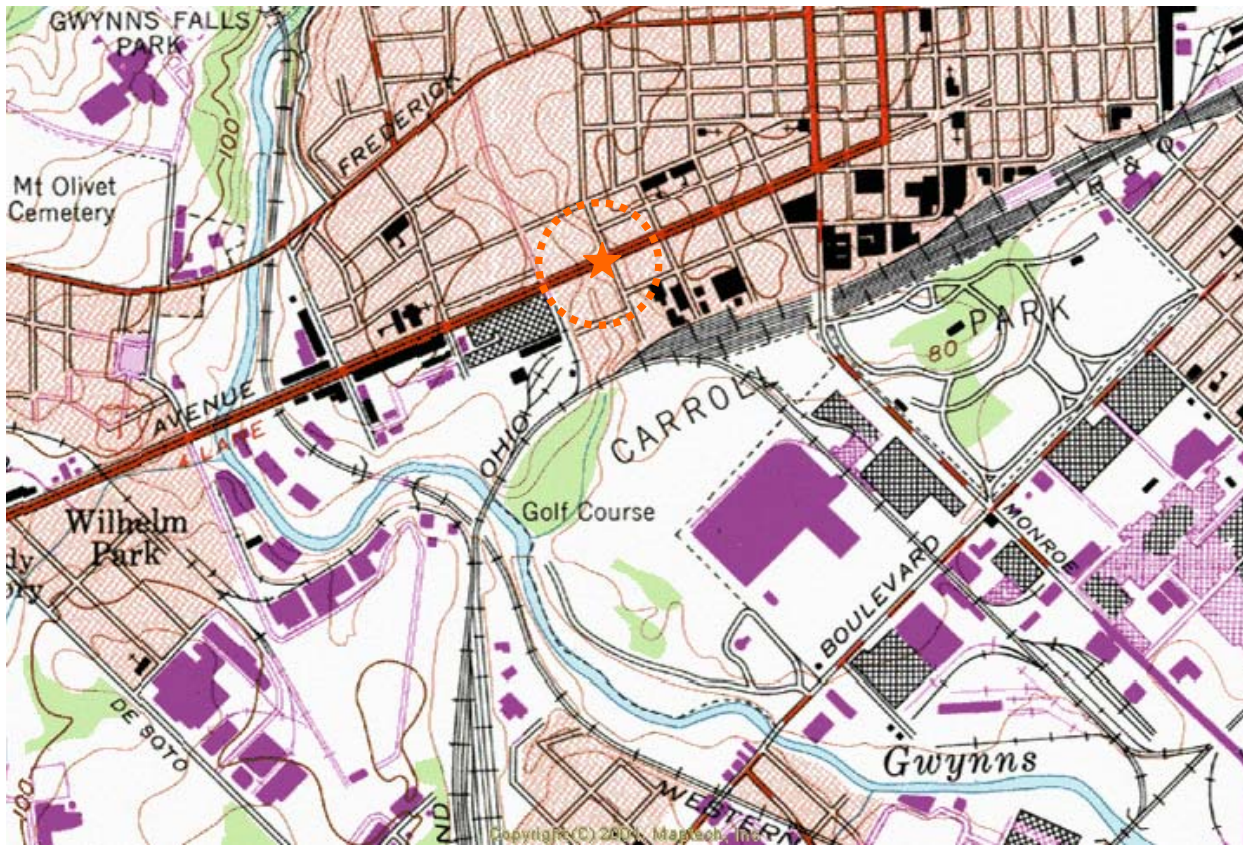
LOCATION FOR ATHOL AVENUE RUBBLE FILL



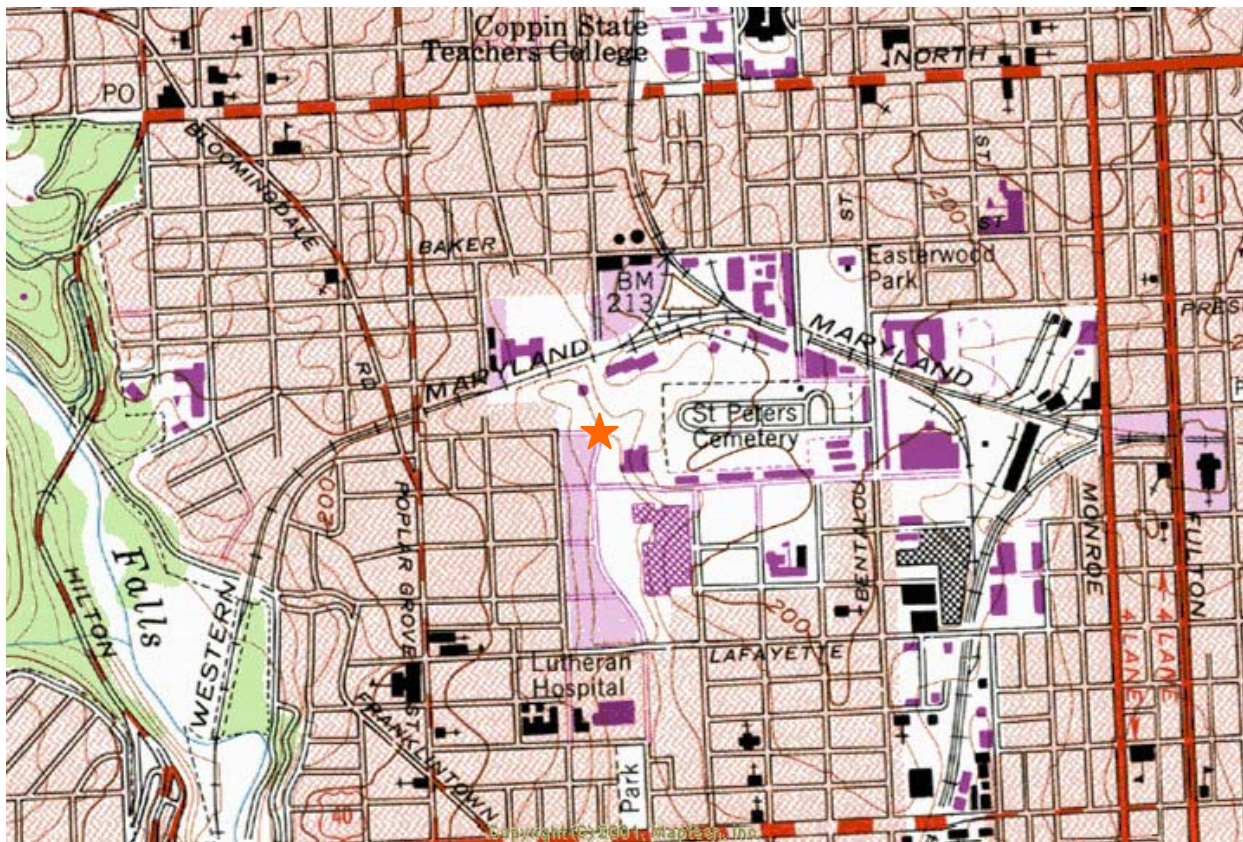
LOCATION OF BAYVIEW RUBBLE FILL



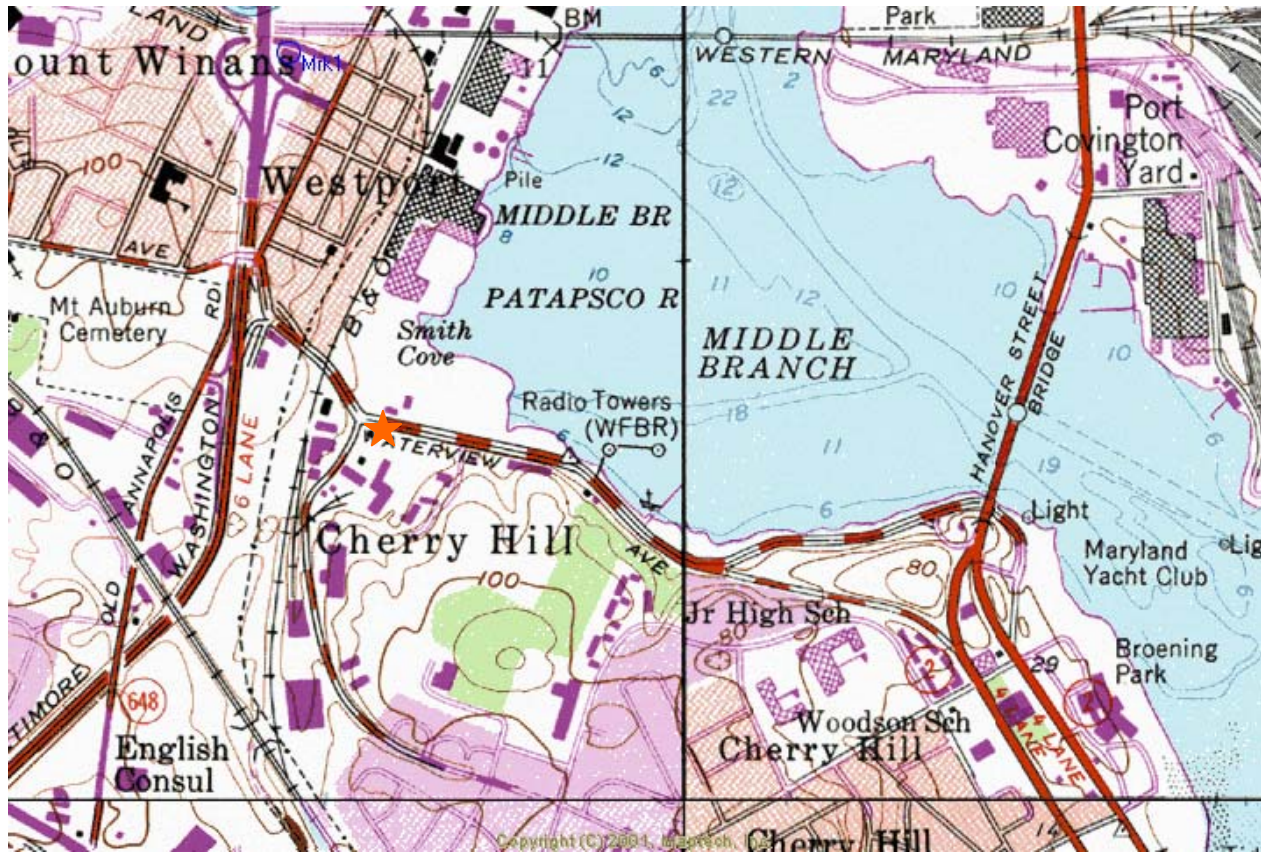
LOCATION OF BELT'S WHARF CLEAN FILL



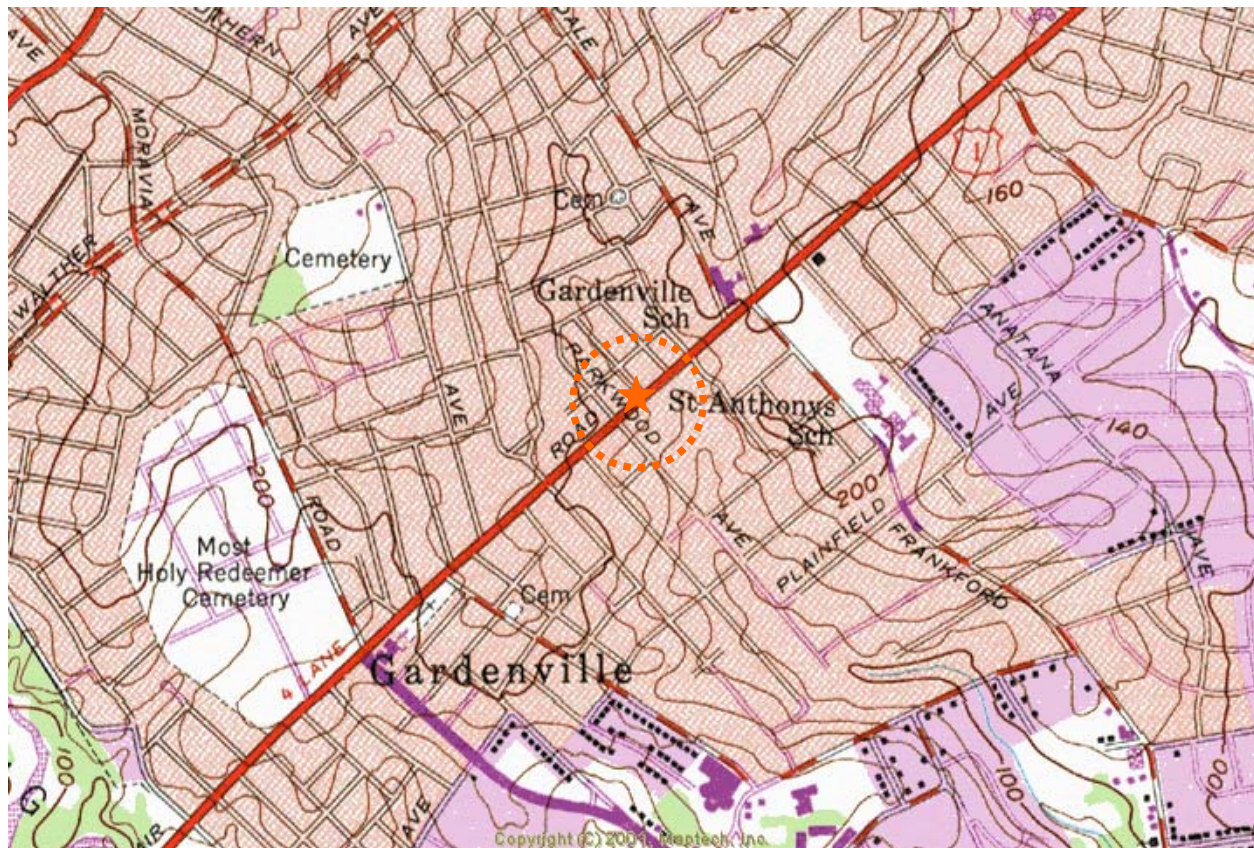
LOCATION OF BENTALOU AVENUE FILL AREA



LOCATION OF BLUE RIDGE FUEL CORPORATION

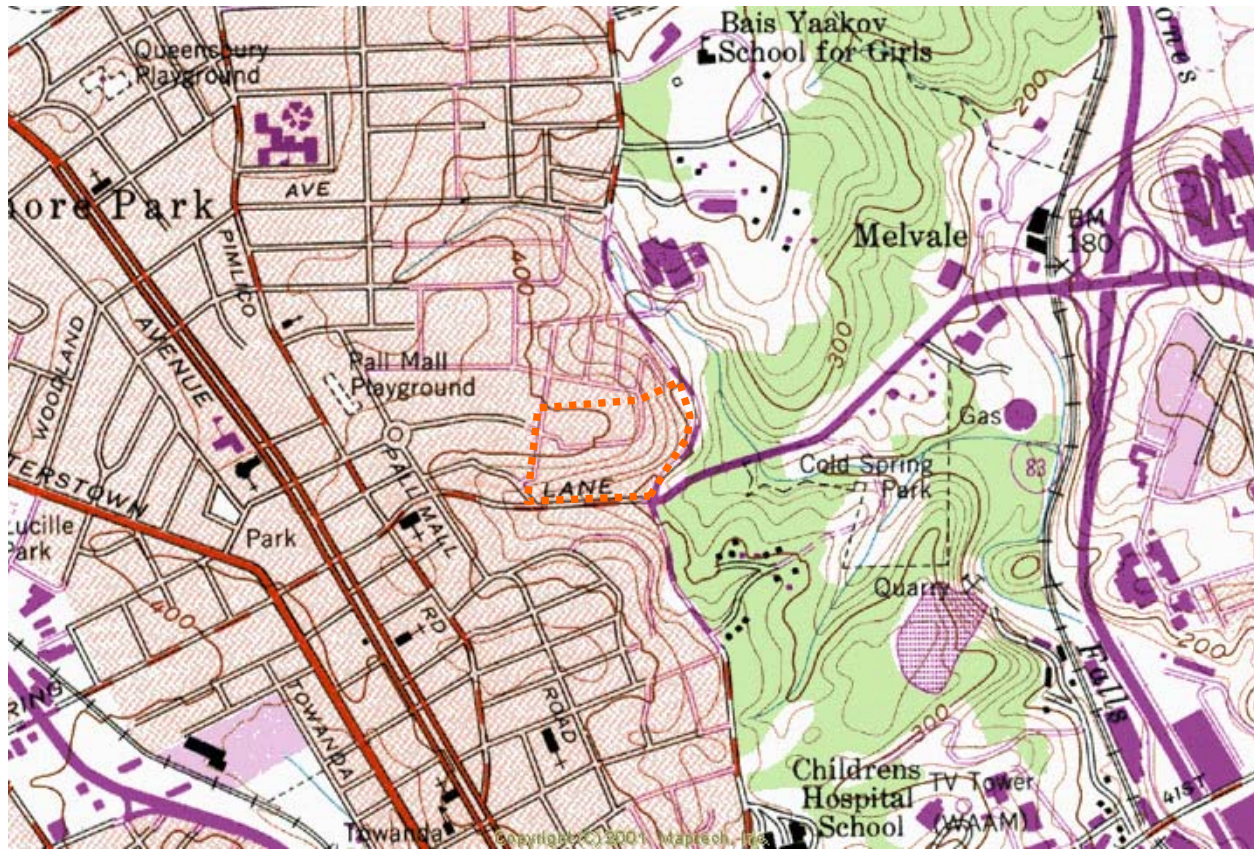


LOCATION FOR BUCK'S AUTO DUMP

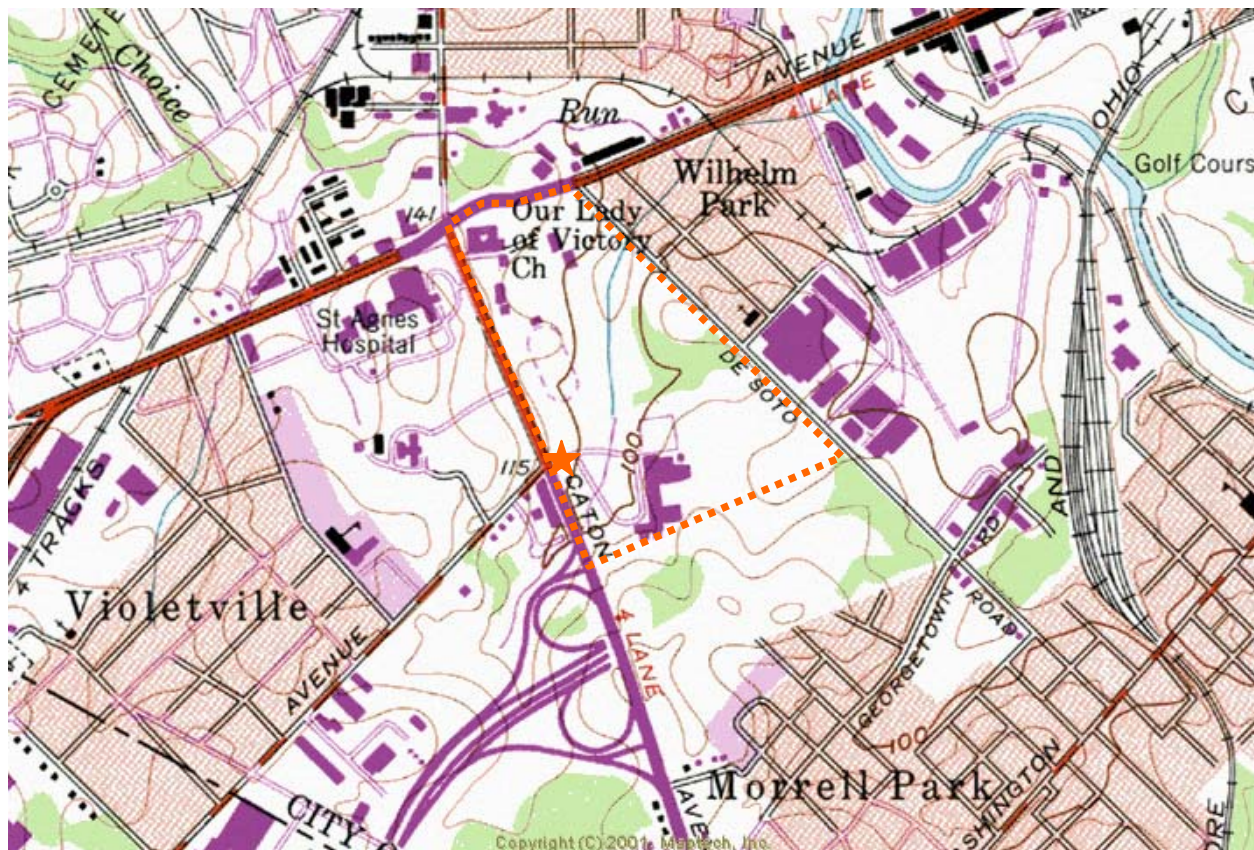


LOCATION FOR CHESTMONT AVENUE RUBBLE FILL

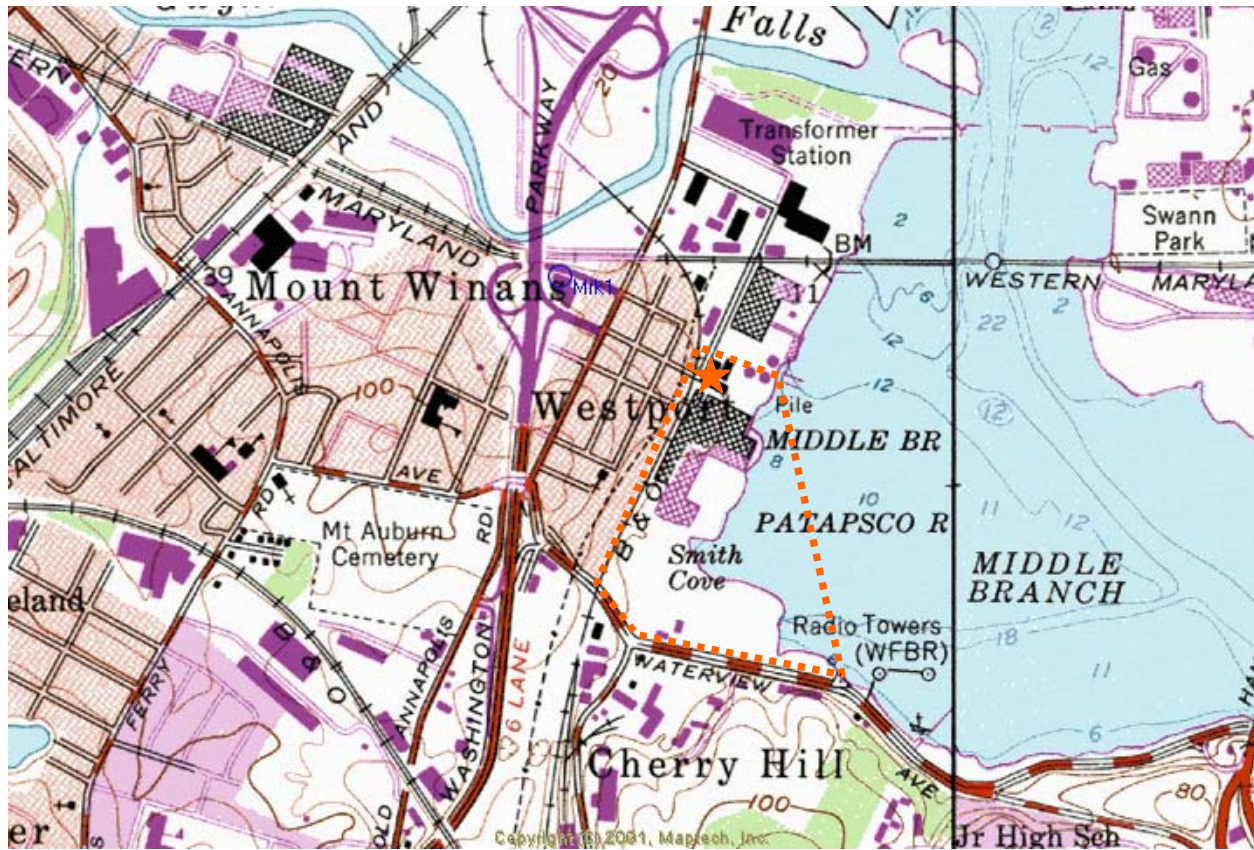




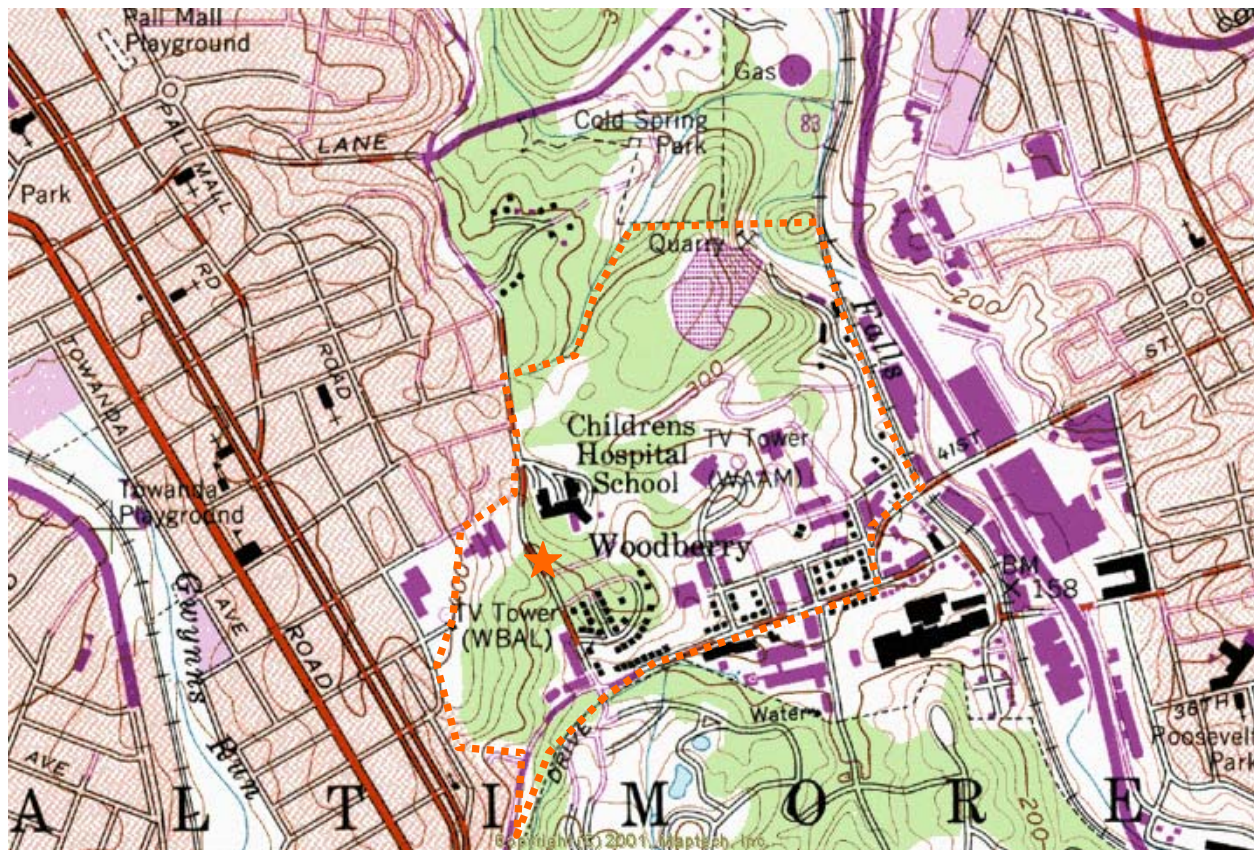
LOCATION FOR COLDSPRING LANE LANDFILL



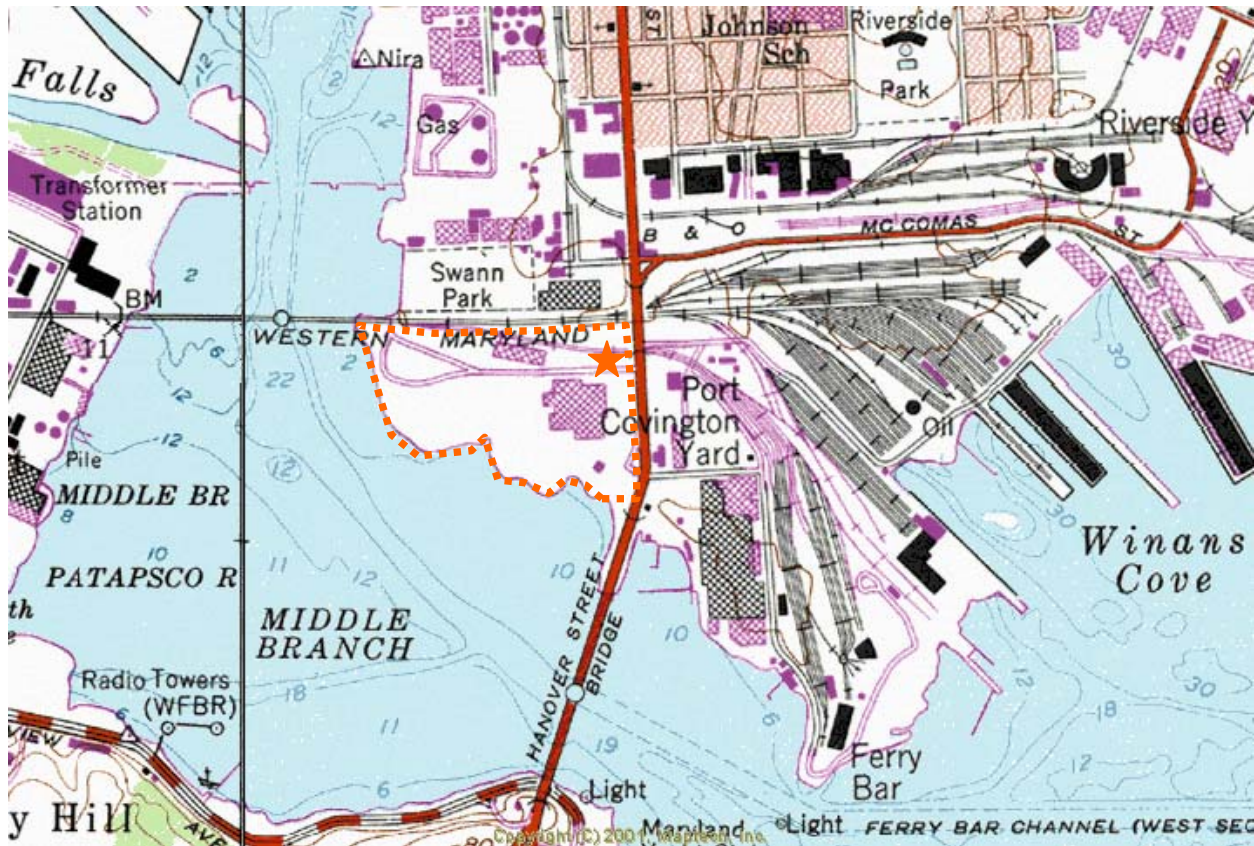
LOCATION FOR CARDINAL GIBBONS HIGH SCHOOL DUMP



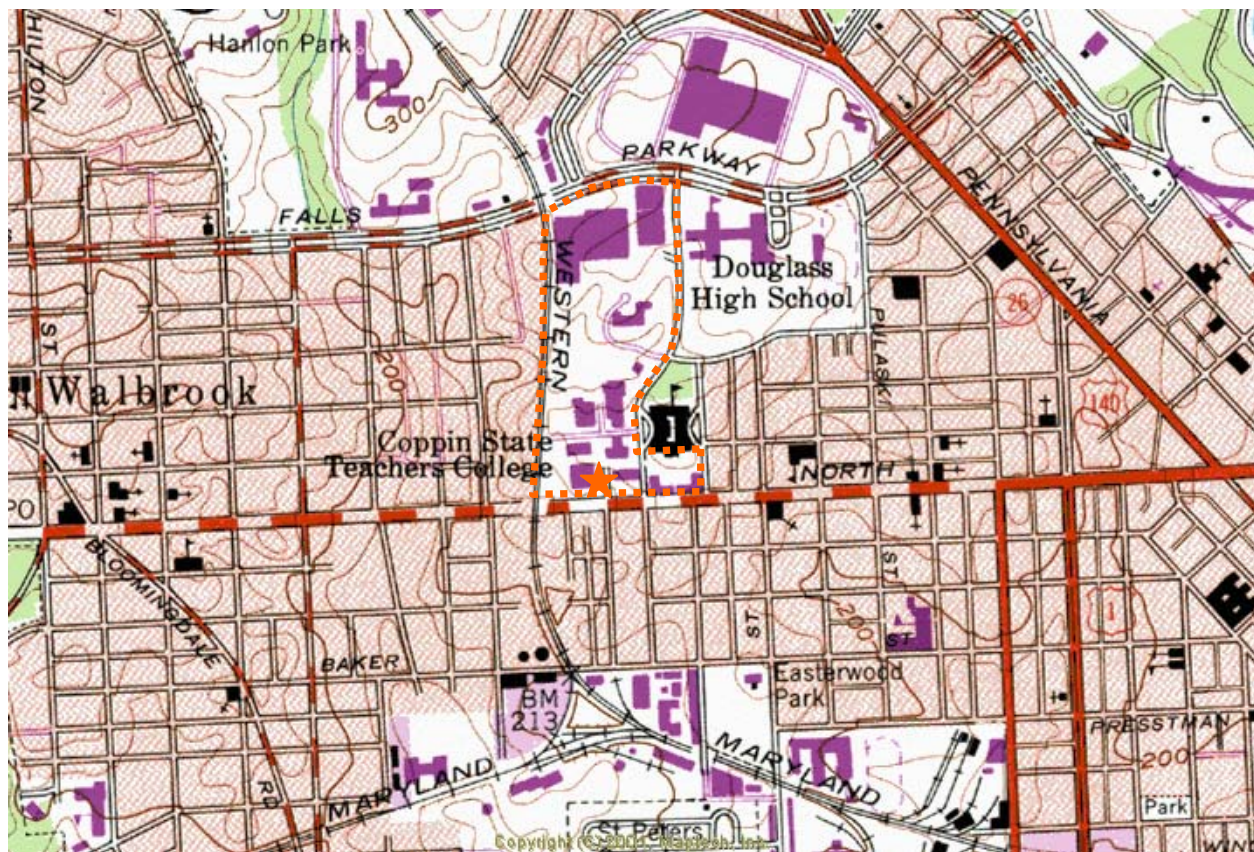
LOCATION FOR CARR LOWREY GLASS DUMP



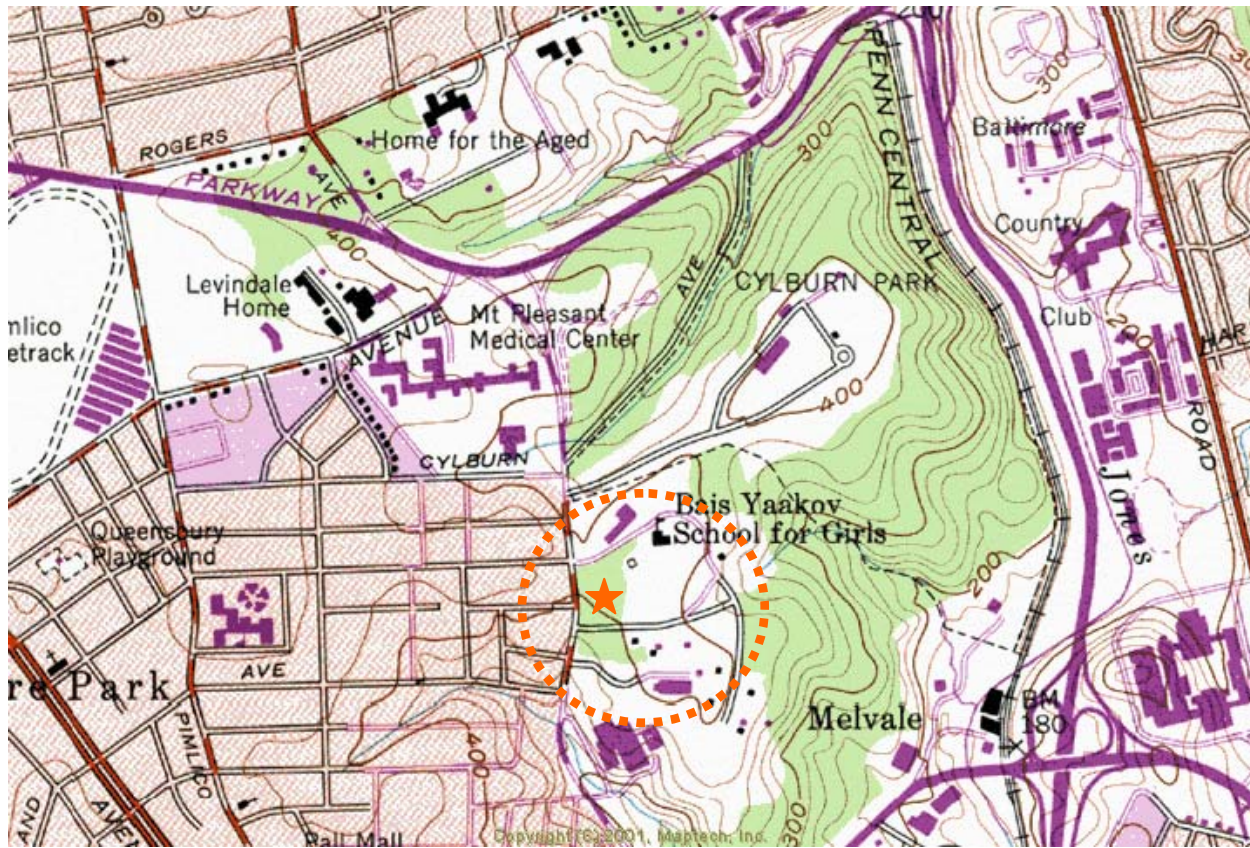
LOCATION FOR CHILDRENS HOSPITAL DUMP



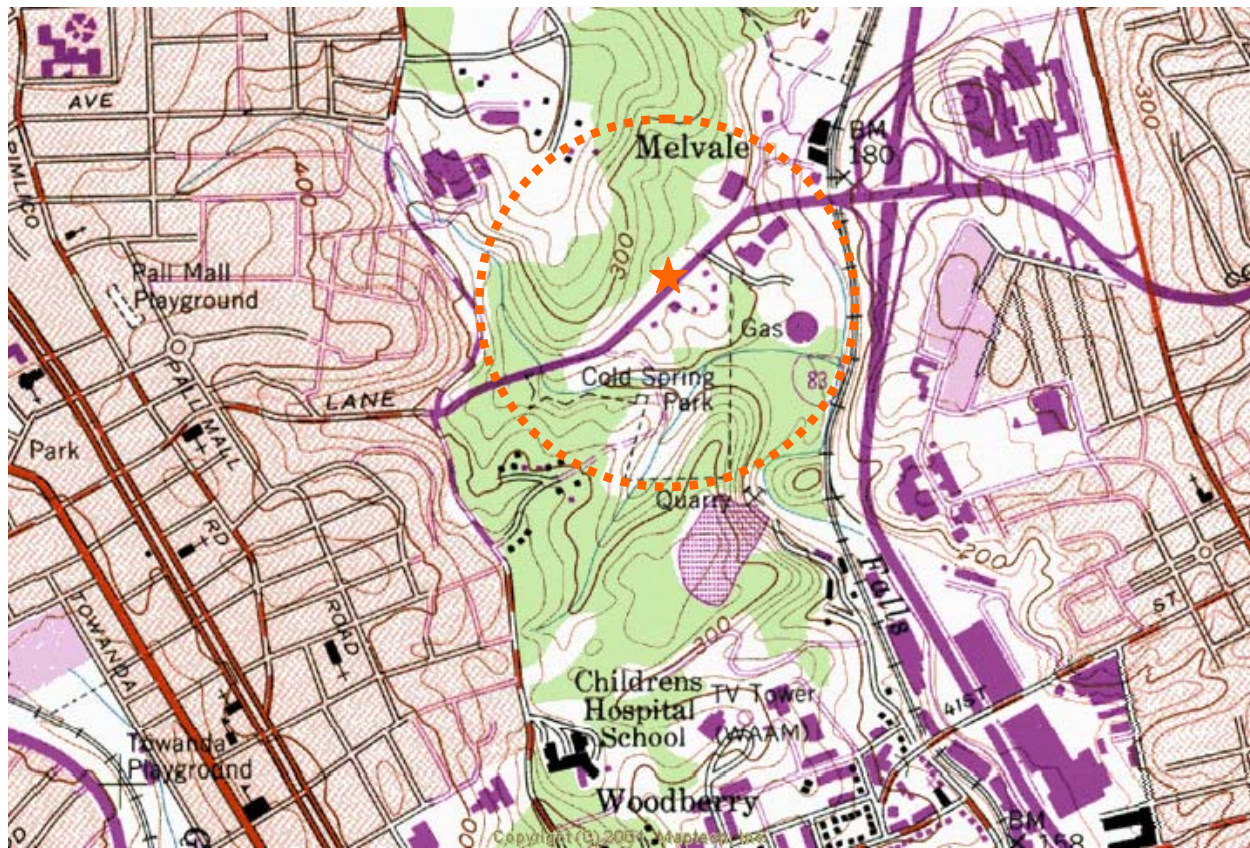
LOCATION FOR CITY GARAGE DUMP



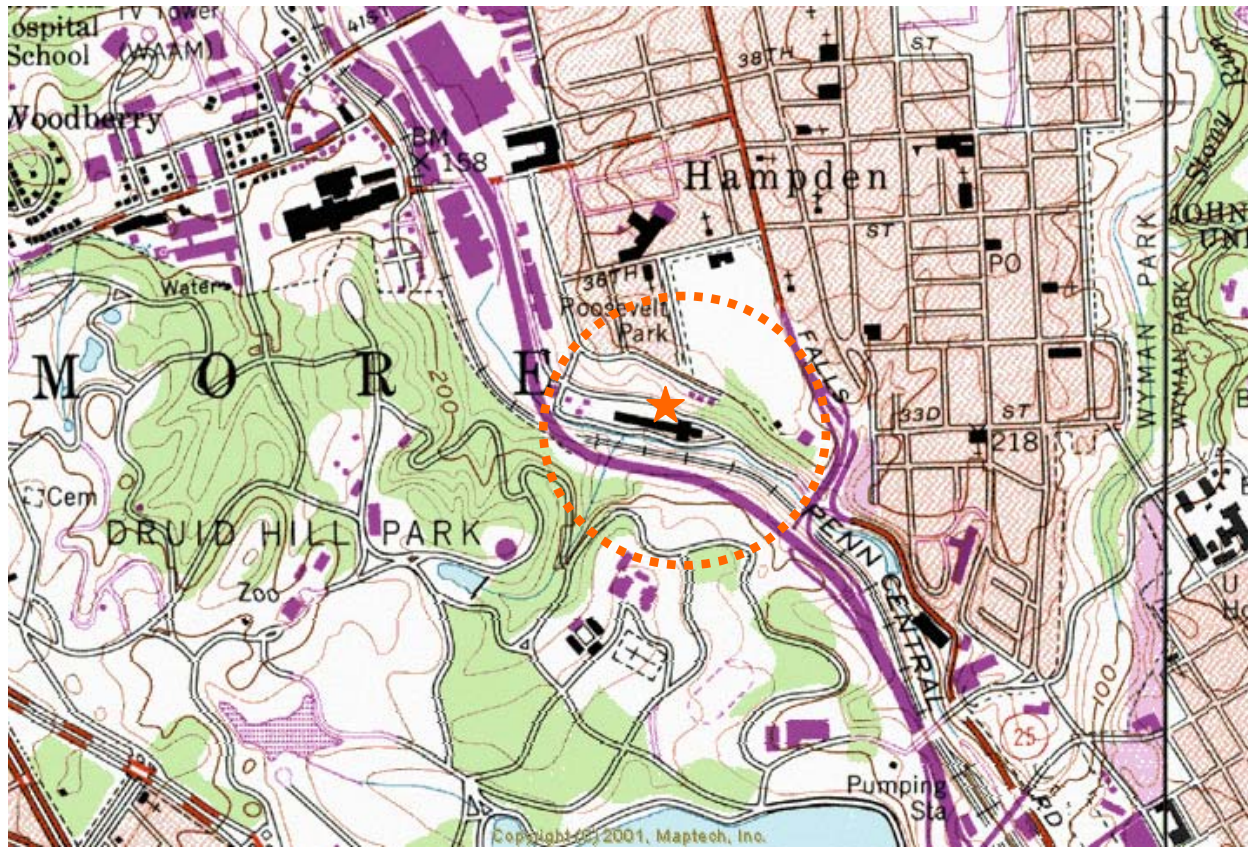
LOCATION FOR CHOPPIN STATE COLLEGE DUMP



POTENTIAL LOCATION FOR CYBURN PARK DUMP



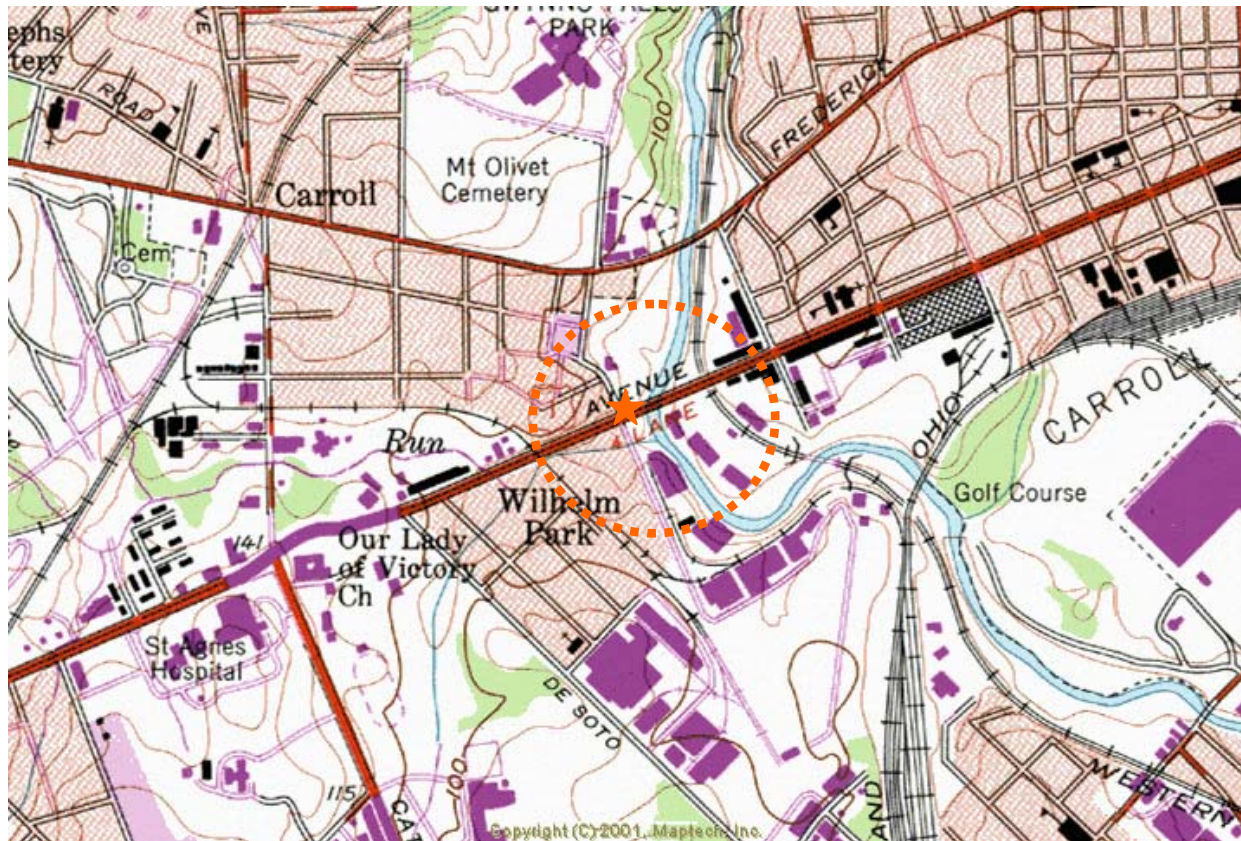
POTENTIAL LOCATION OF CYBURN CHILDRENS HOME RUBBLE FILL



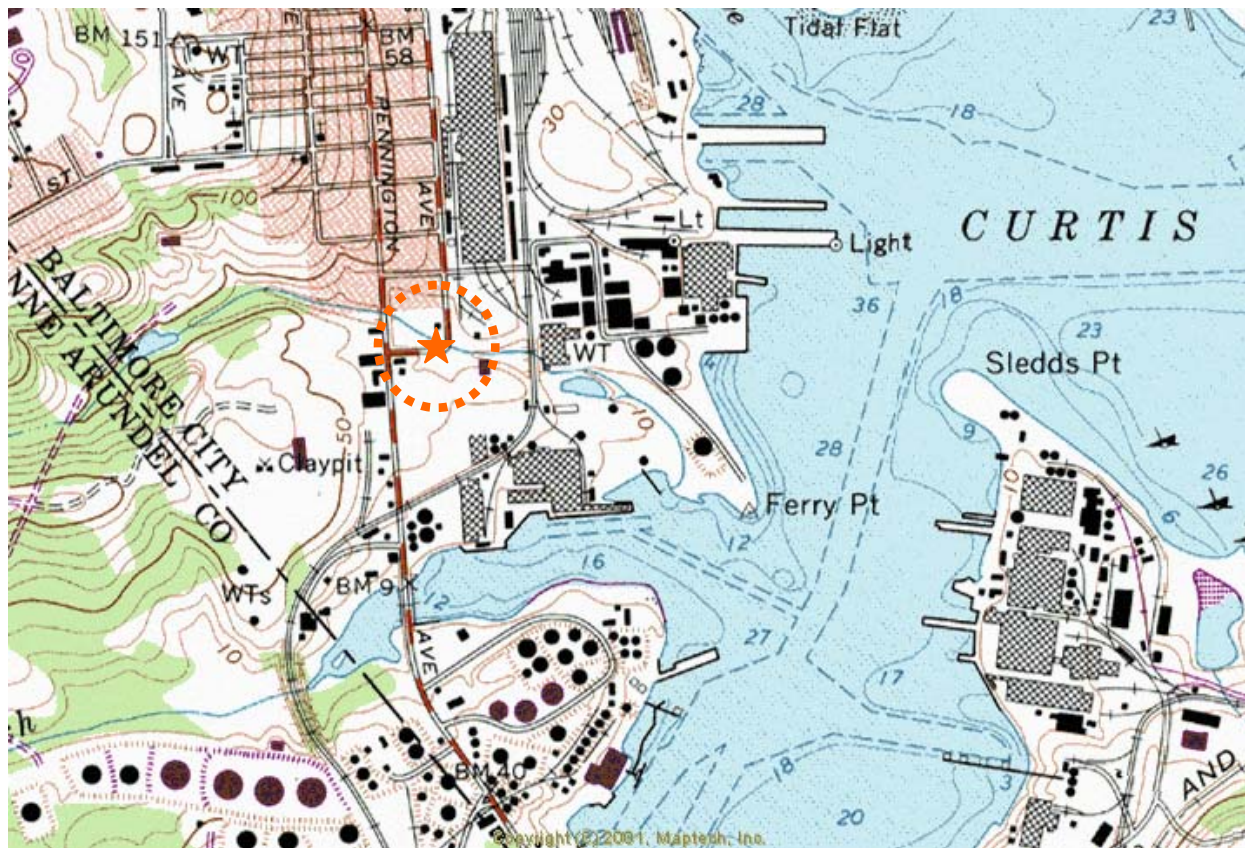
POTENTIAL LOCATION FOR DRUID HILL PARK DUMP



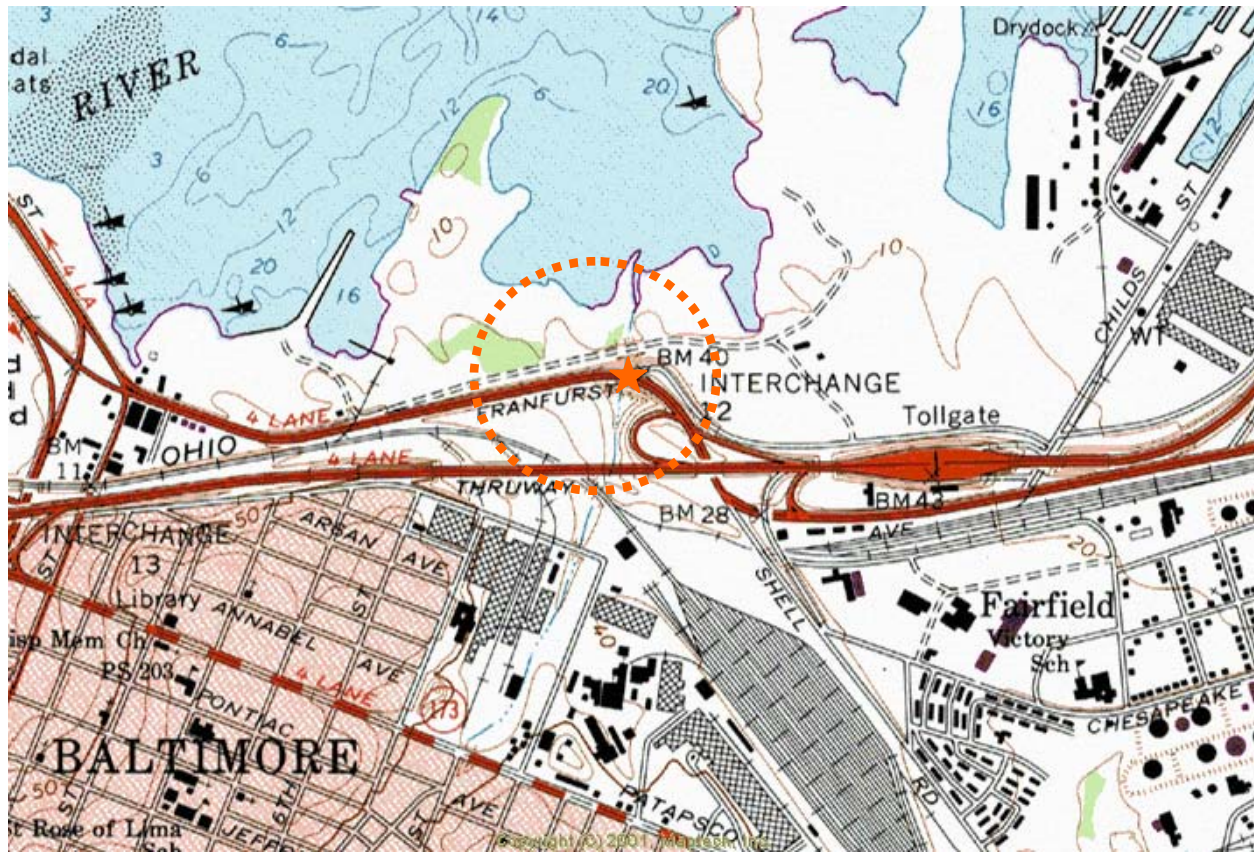
POTENTIAL LOCATION OF DUKELAND STREET FILL #1



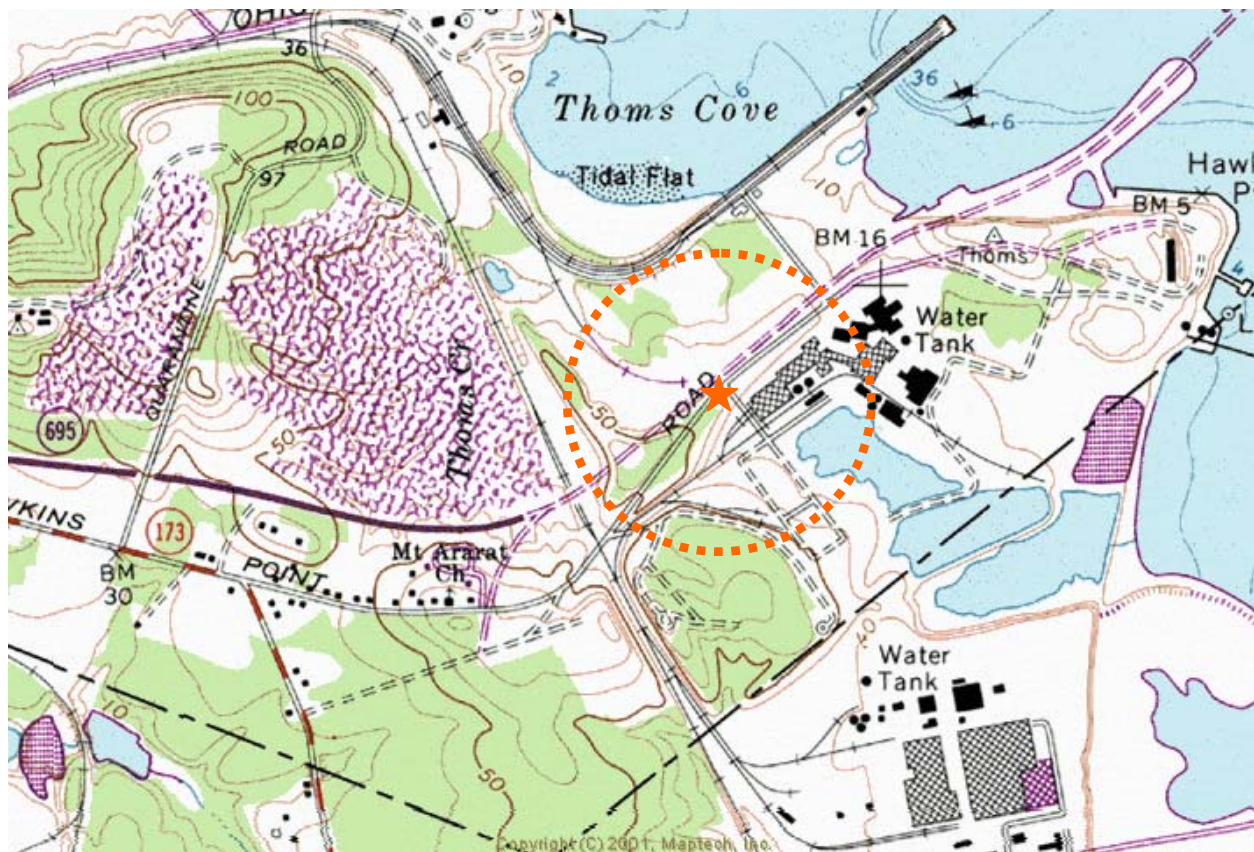
POTENTIAL LOCATION FOR DUKELAND STREET FILL #2



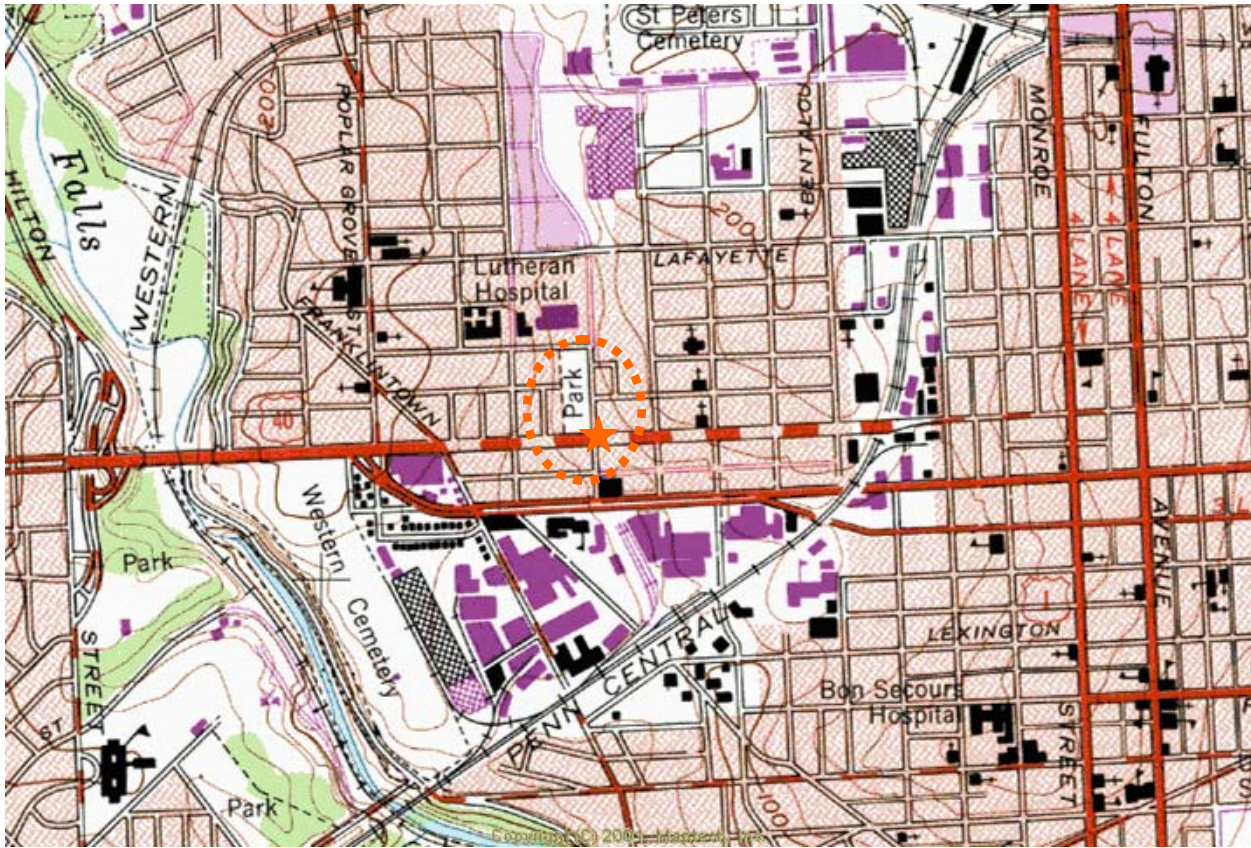
LOCATION OF E&M MACHINERY COMPANY RUBBLE FILL



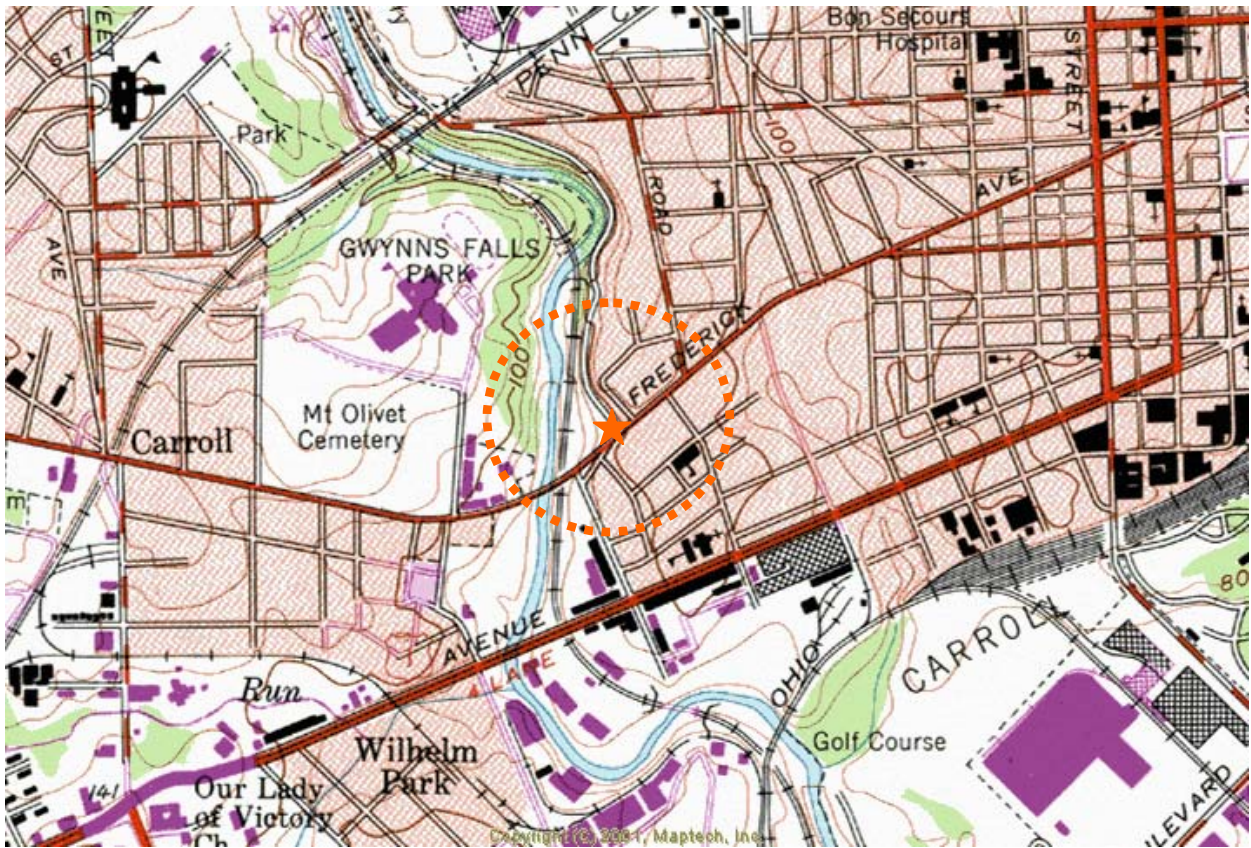
LOCATION OF EAST-WELLS DUMP



LOCATION FOR EASTALCO SLF

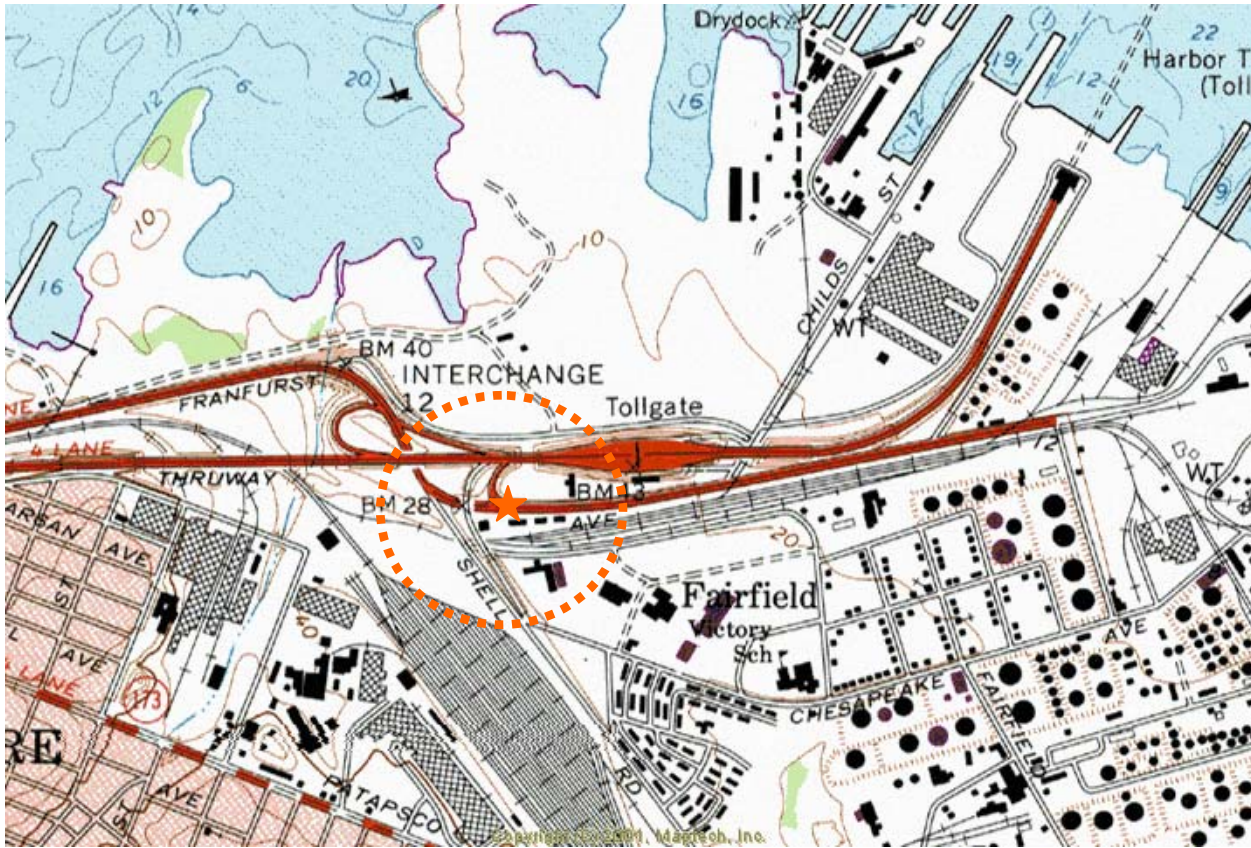


LOCATION OF EDMONDSON AVENUE FILL

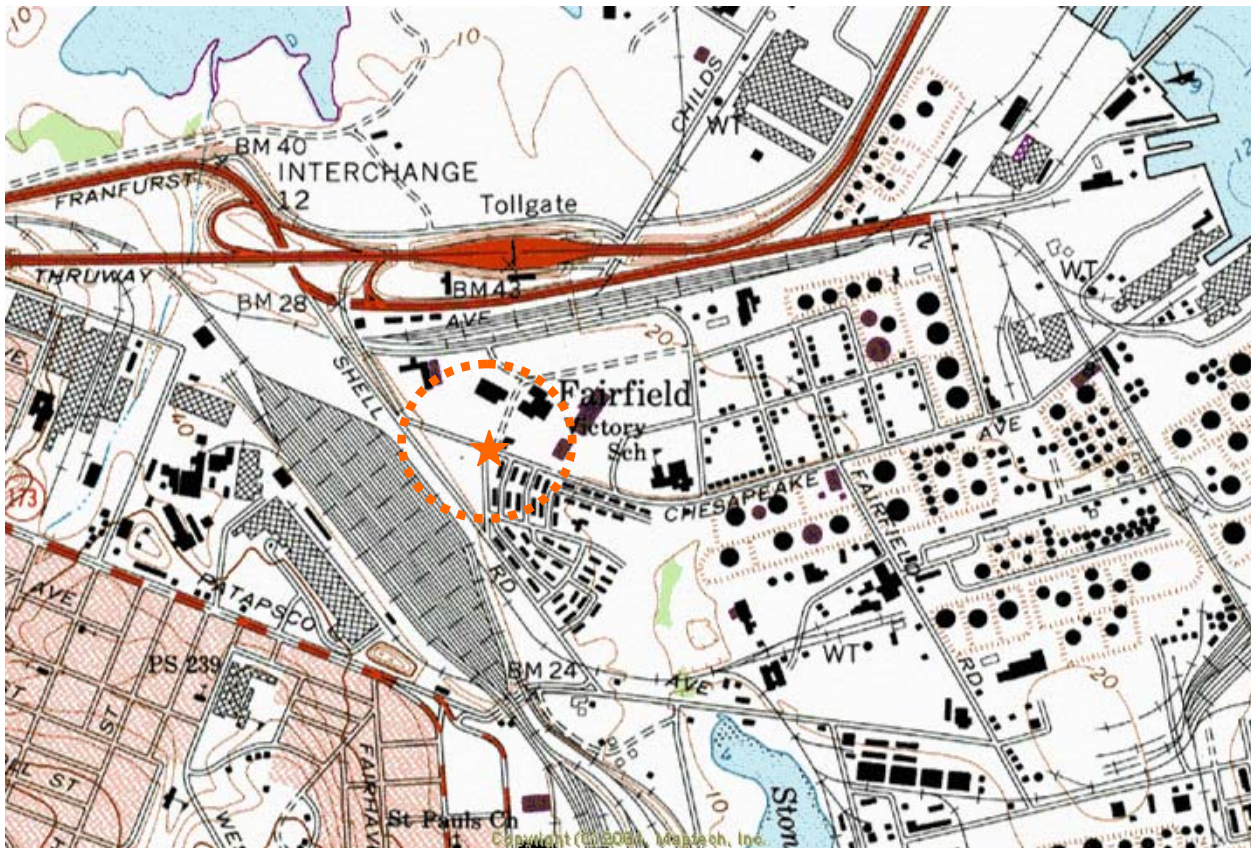


LOCATION OF ELLICOTT DRIVE RUBBLE FILL

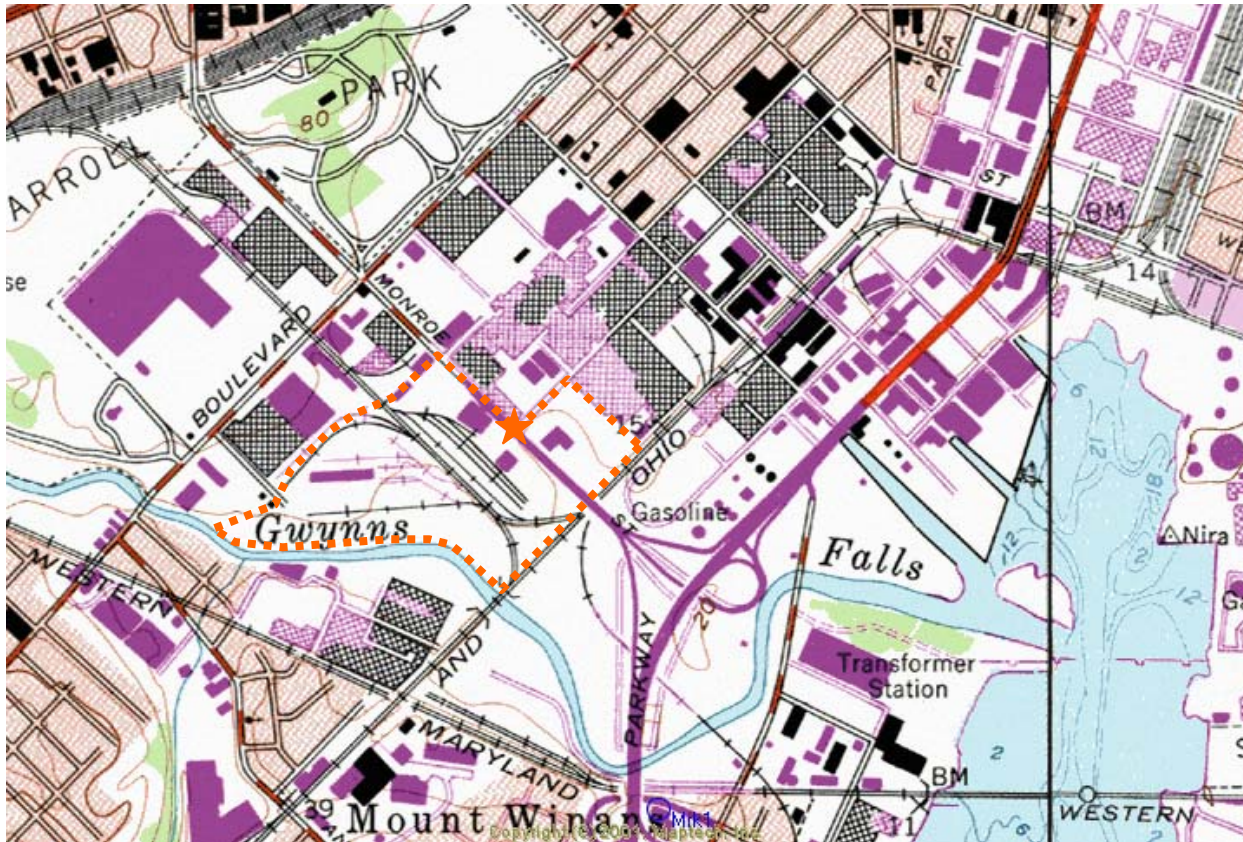




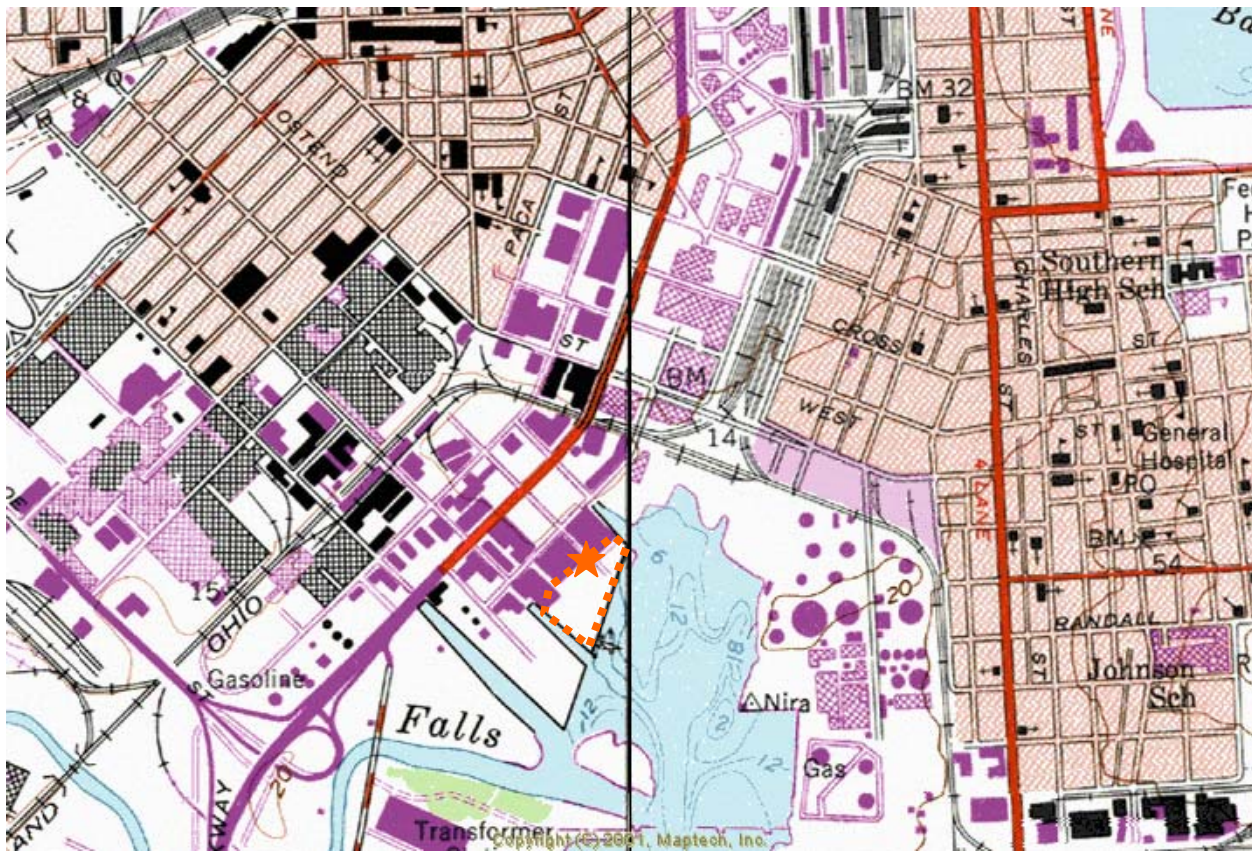
LOCATION OF FAIRFIELD SERVICE COMPANY DUMP



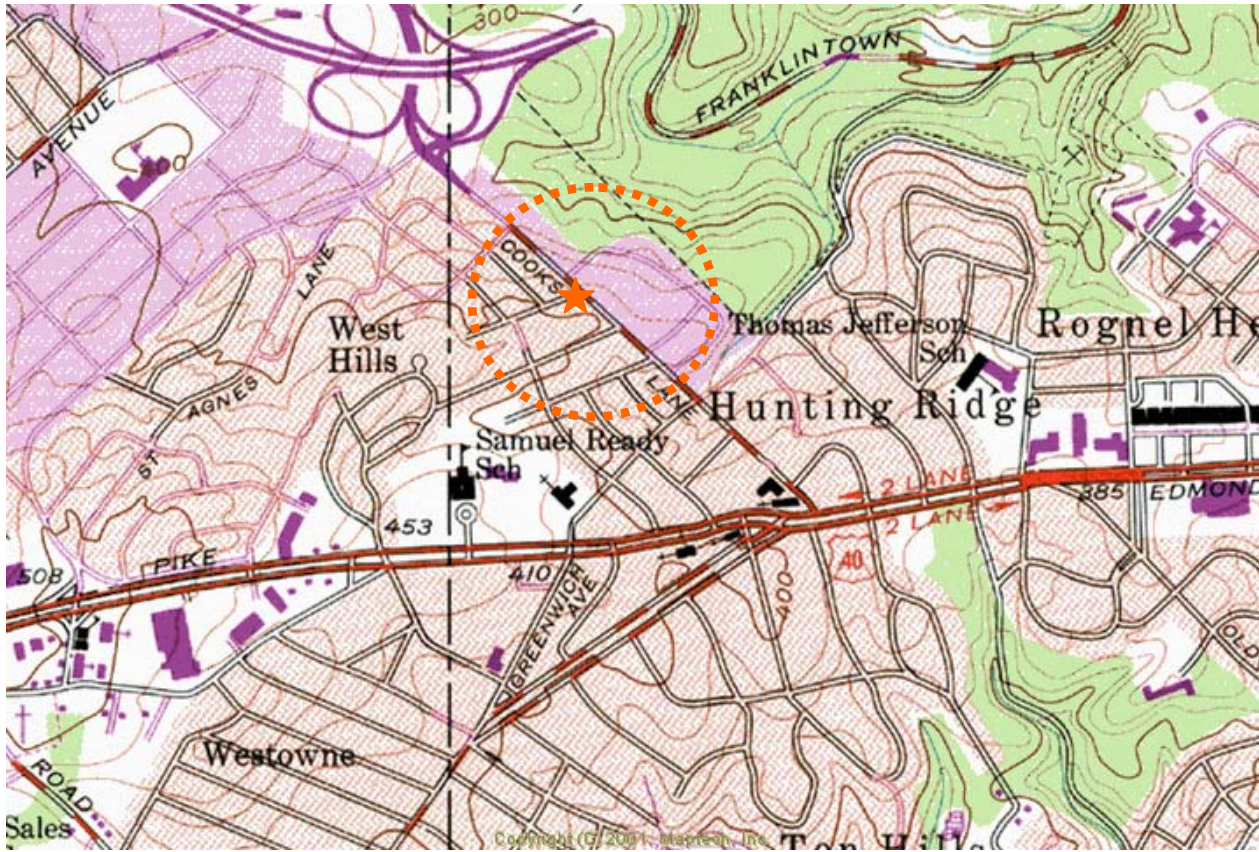
LOCATION OF B&O CHESAPEAKE FILL



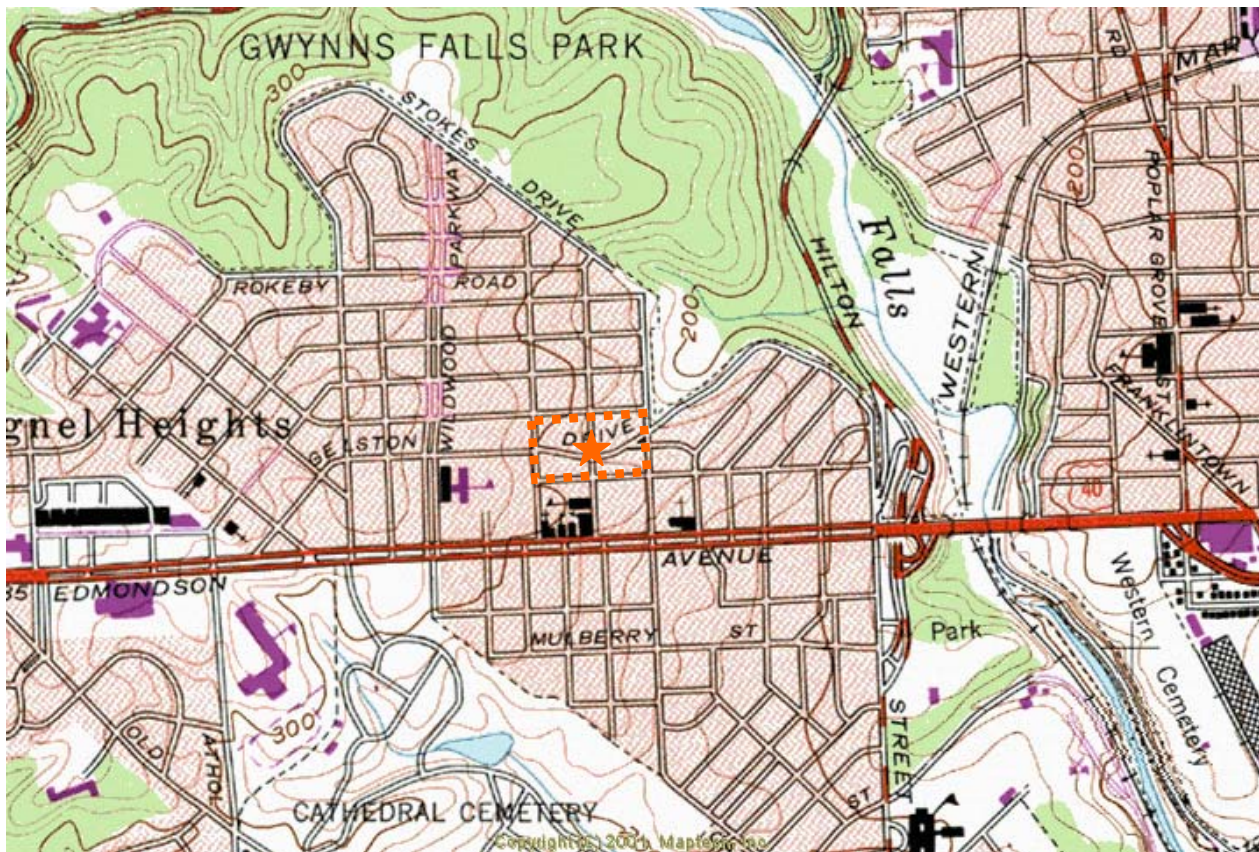
LOCATION OF B&O WICOMICO FILL



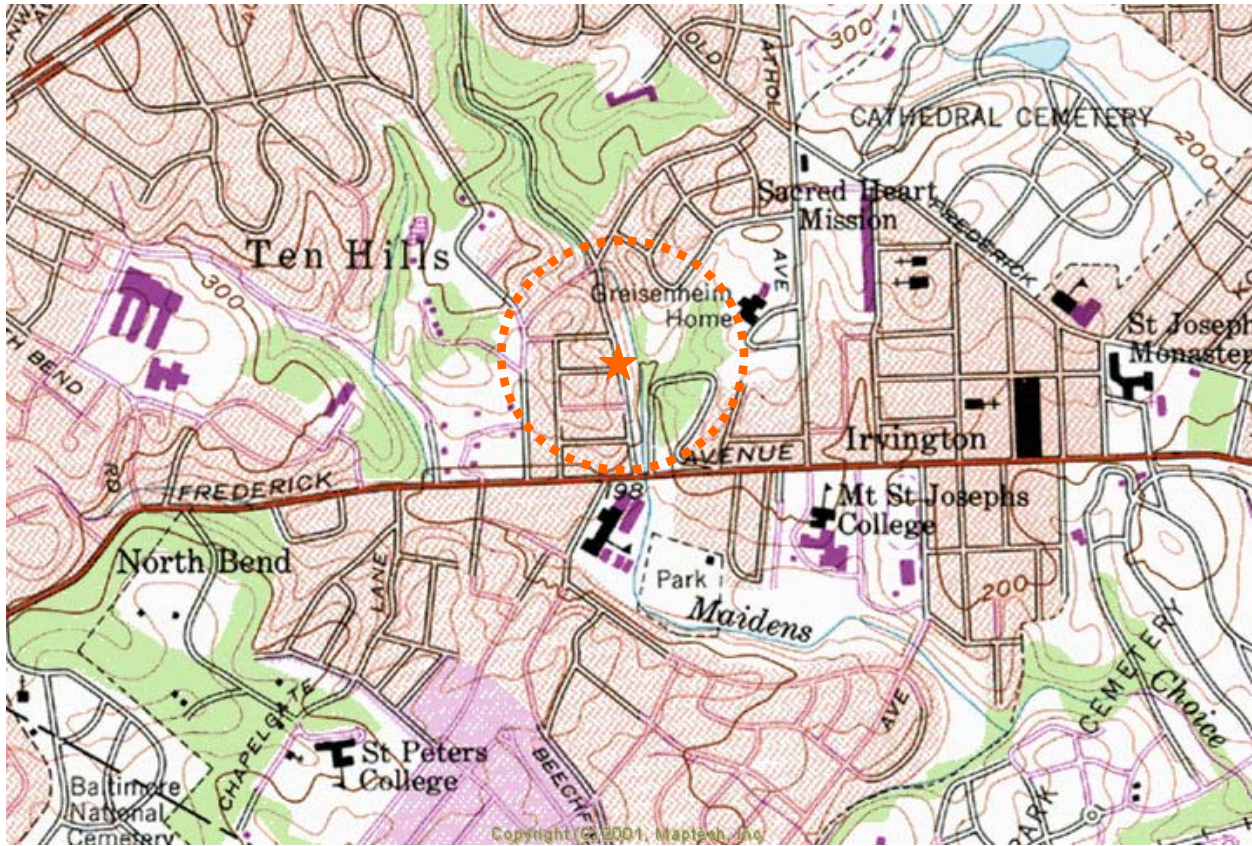
LOCATION OF BALTIMORE GAS & ELECTRIC EUTAW



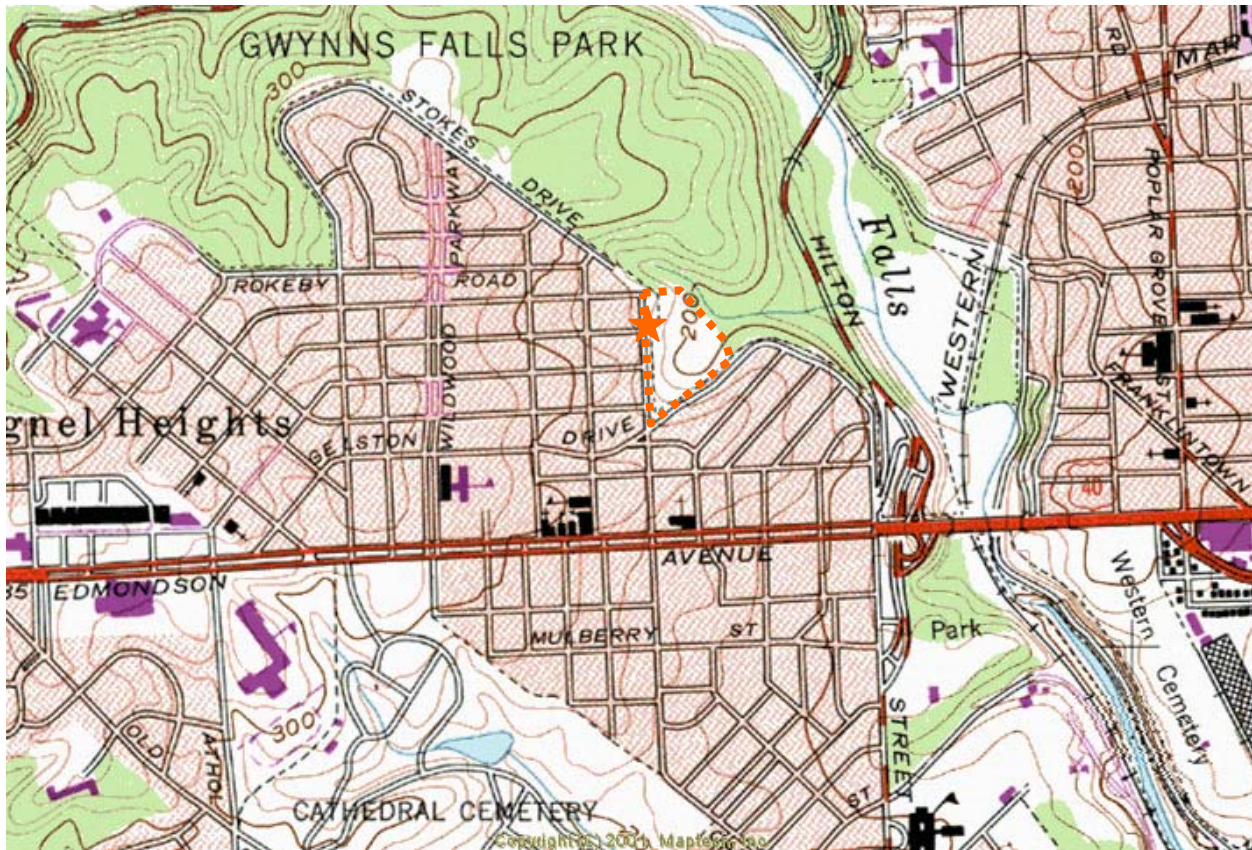
LOCATION FOR COOKS LANE DUMP



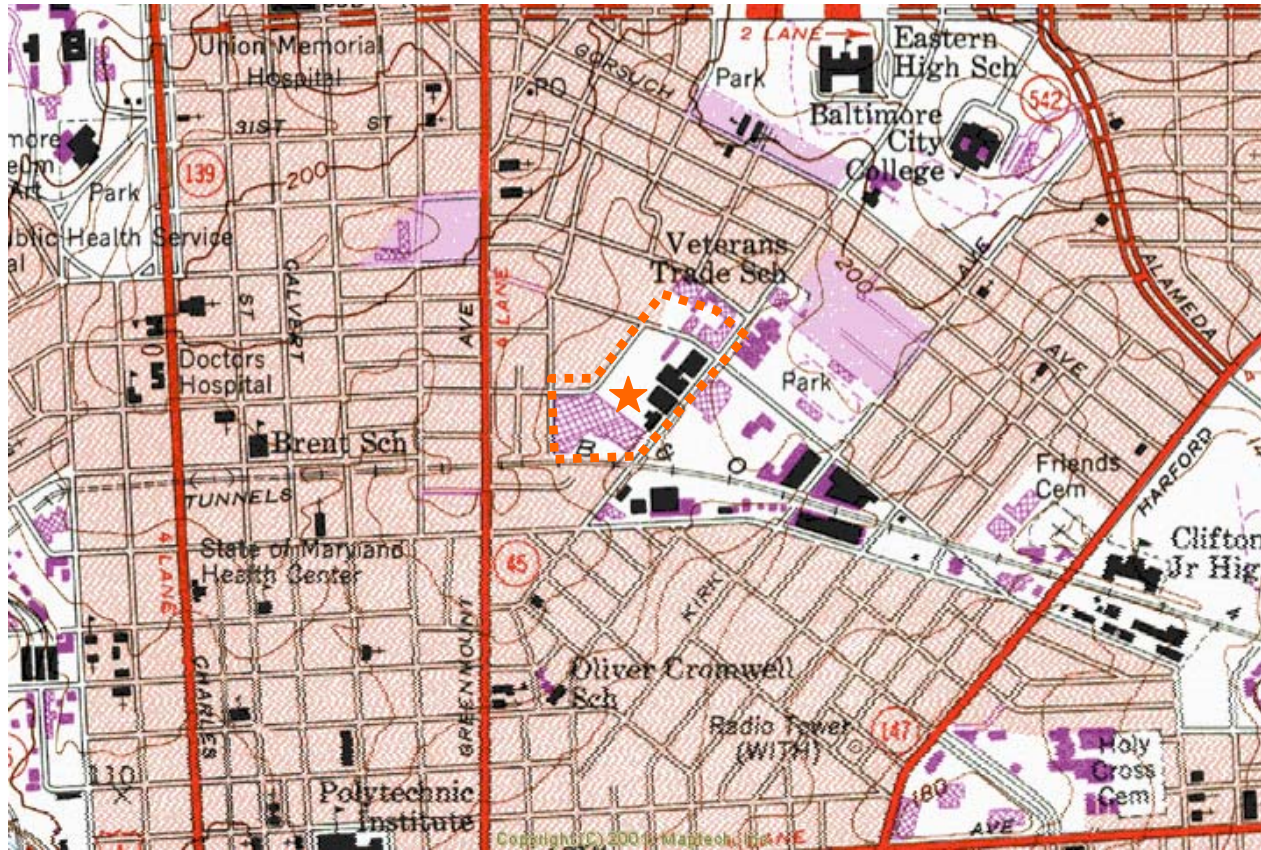
LOCATION FOR GELSTON DRIVE FILL



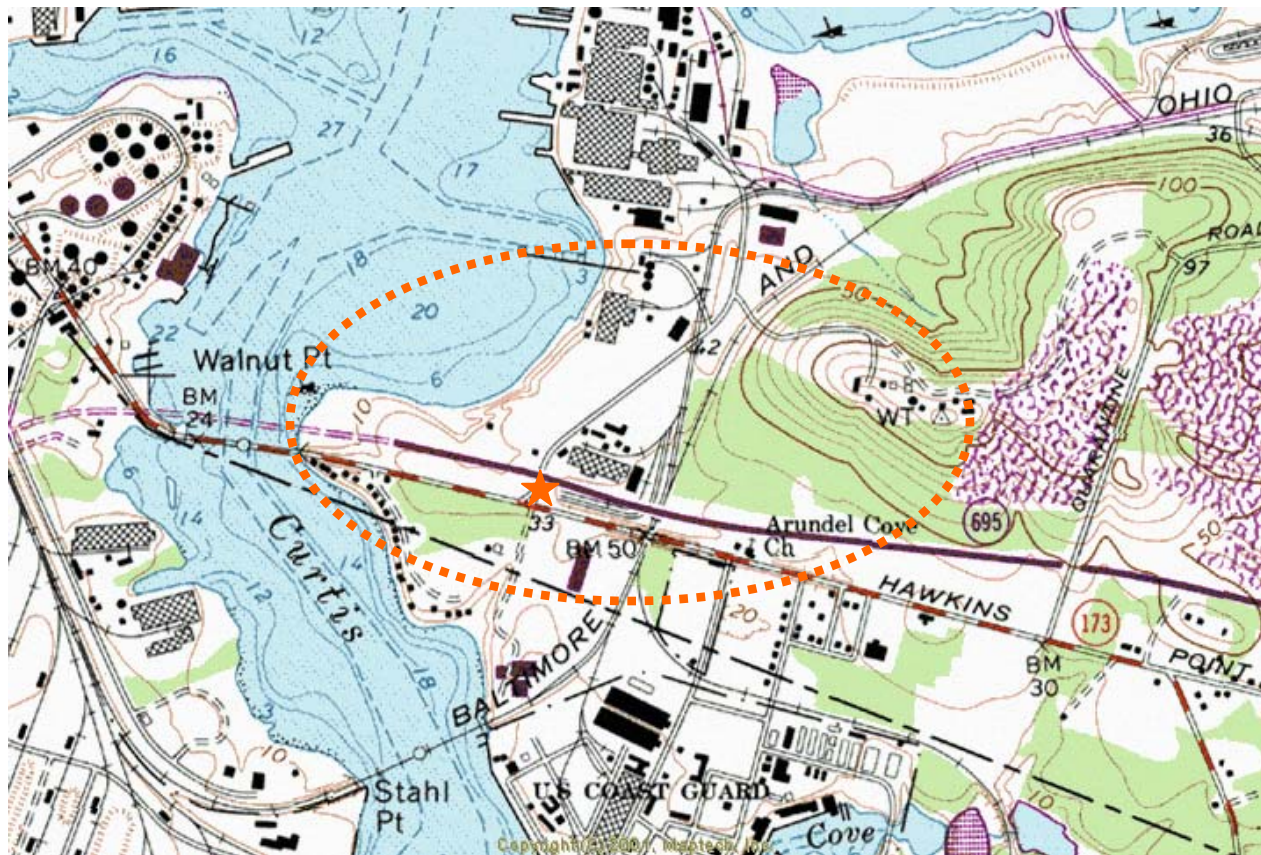
LOCATION OF GENERAL GERMAN HOME FOR THE AGED FILL



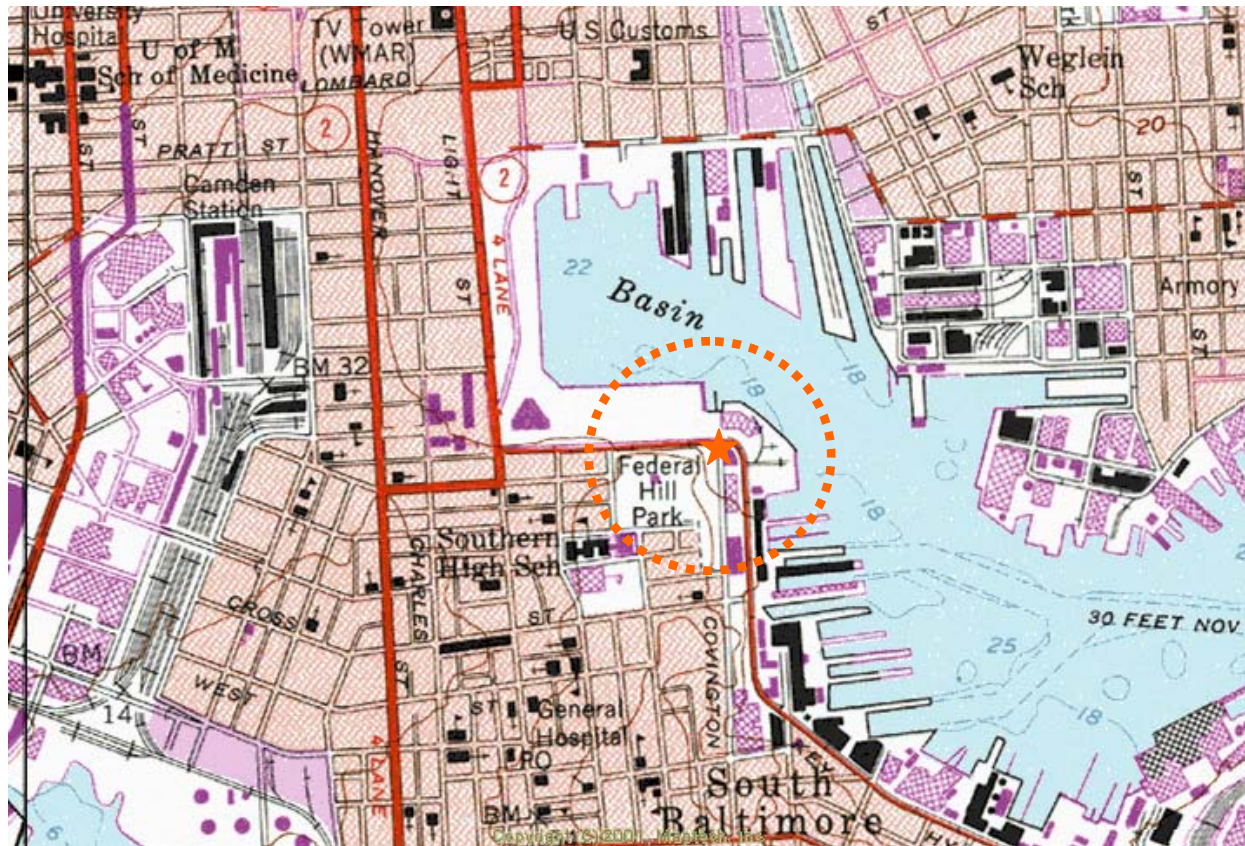
LOCATION OF GWYNNS FALLS DUMP



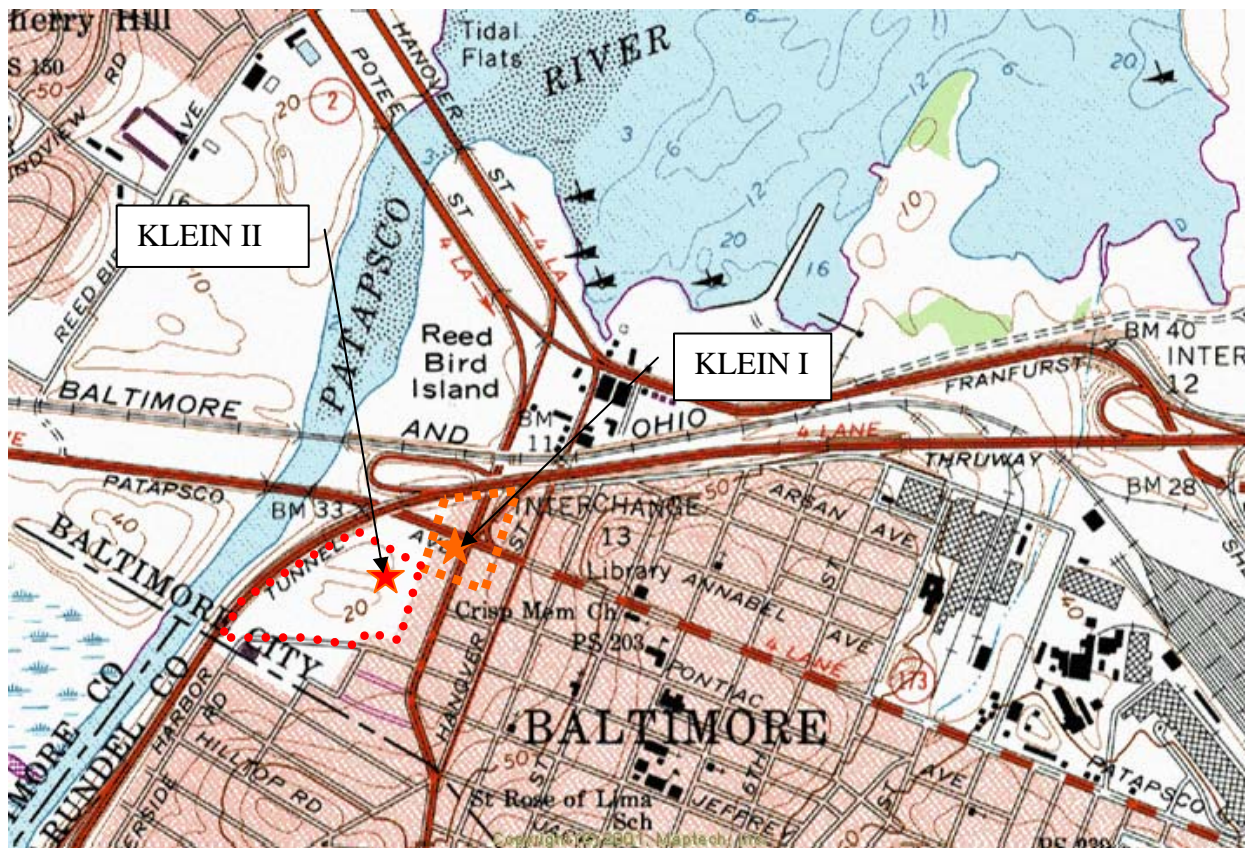
LOCATION FOR INDEPENDENCE STREET RUBBLE FILL



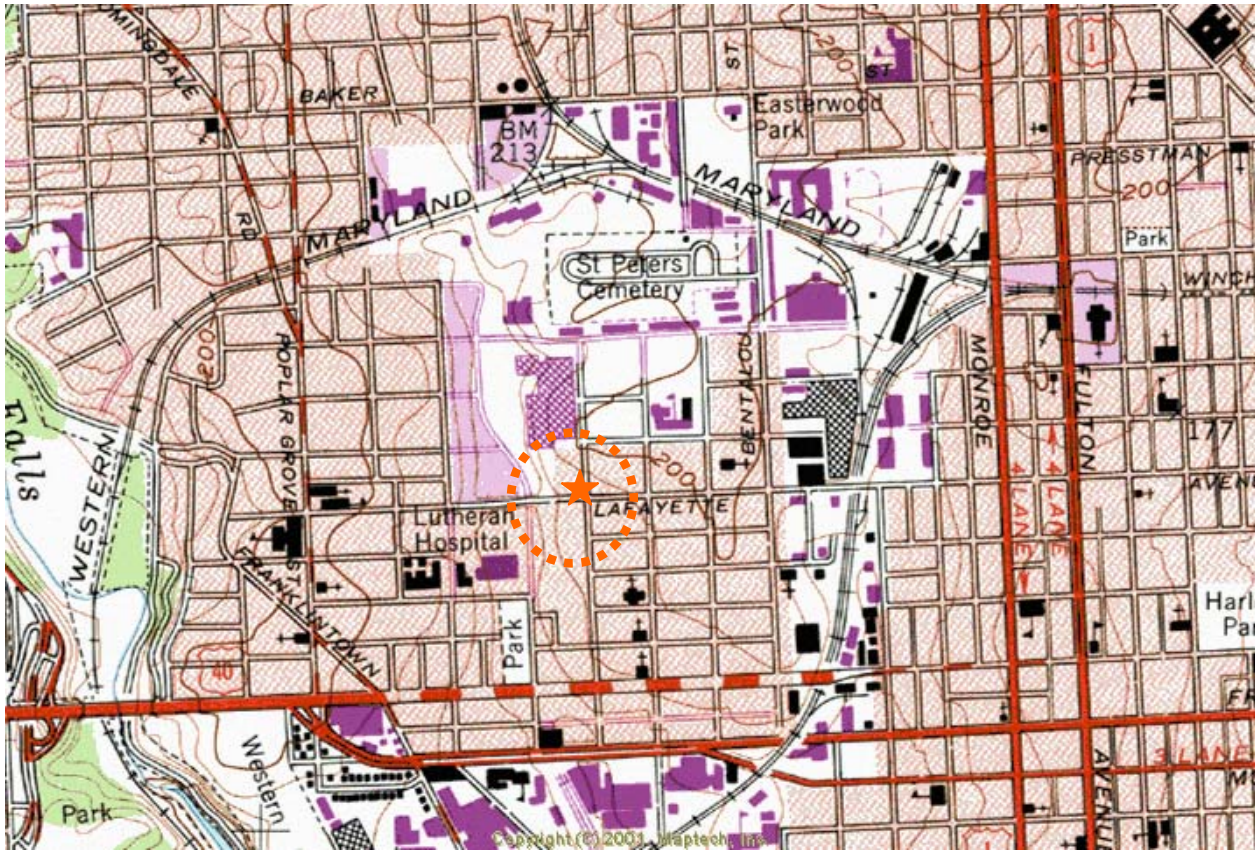
LOCATION FOR JERRYS DUMP



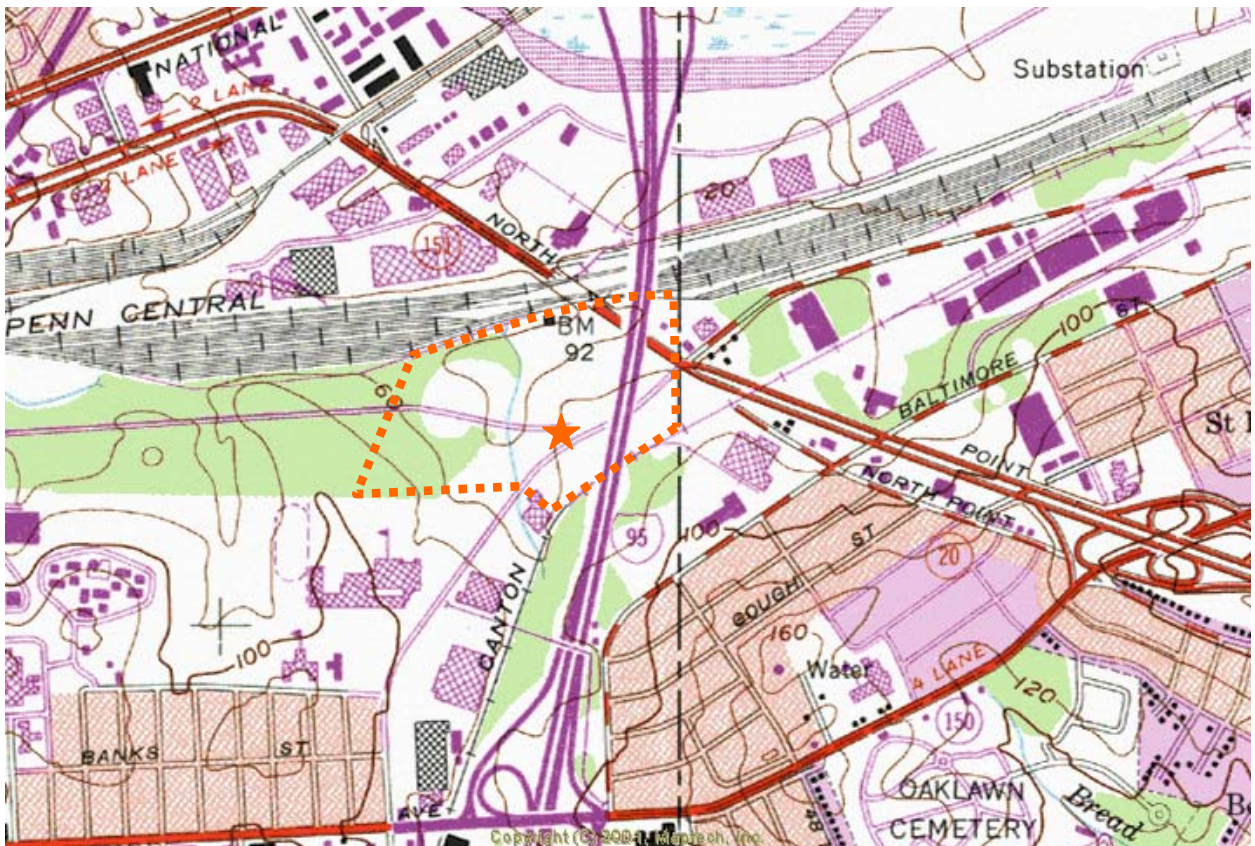
LOCATION FOR KEY HIGHWAY DUMP



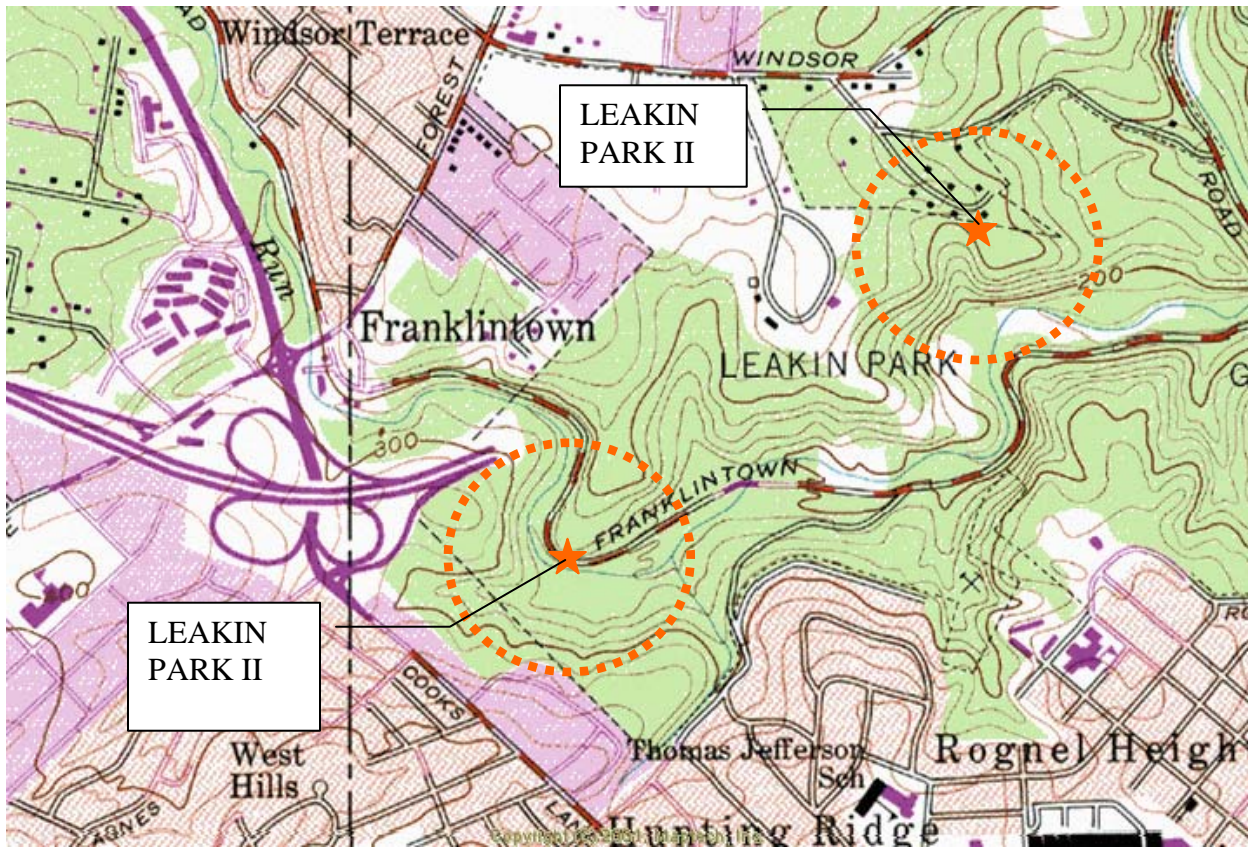
LOCATIONS FOR KLEIN PROPERTY I & II DUMPS



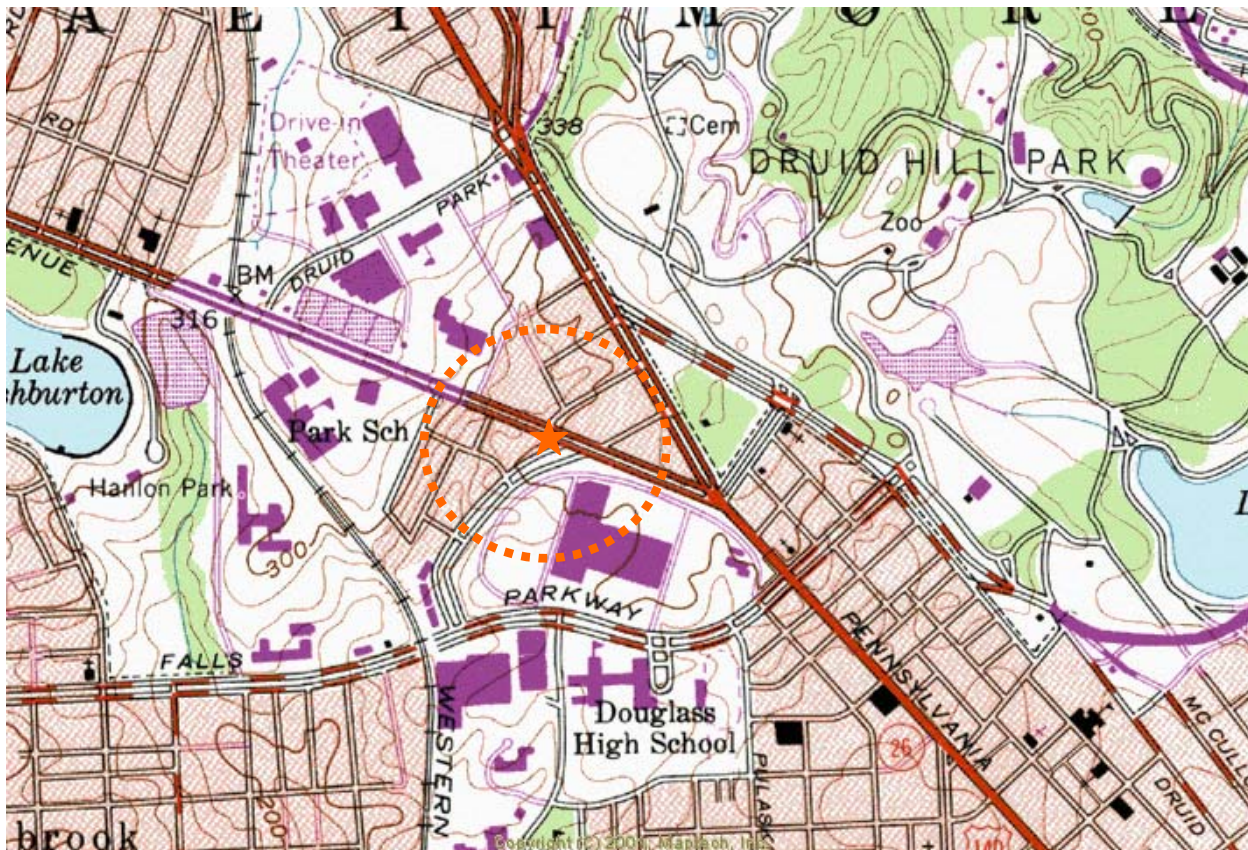
LOCATION FOR LAFAYETTE AVENUE RUBBLE FILL



LOCATION FOR KANE STREET SITE (AL LANDAY SITE)

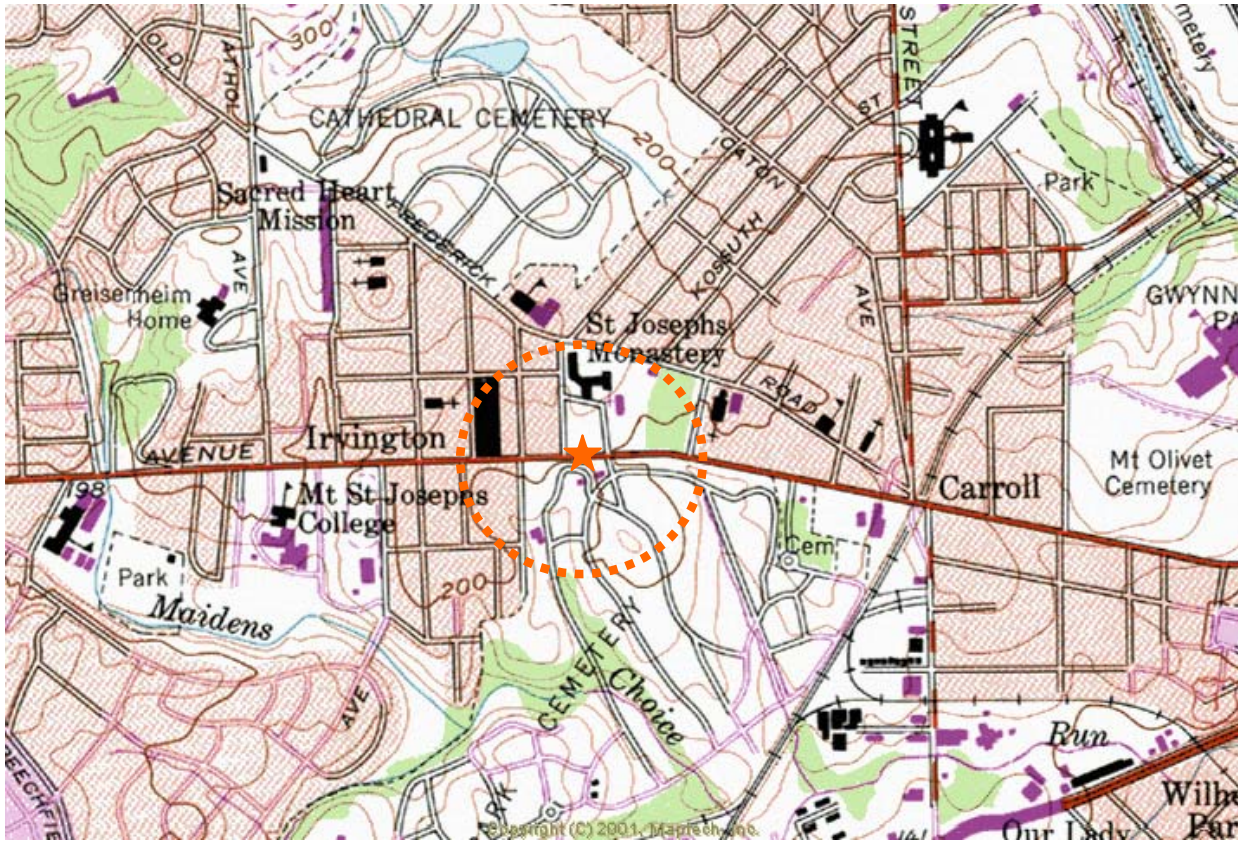


LOCATION FOR LEAKIN PARK I & II DUMPS

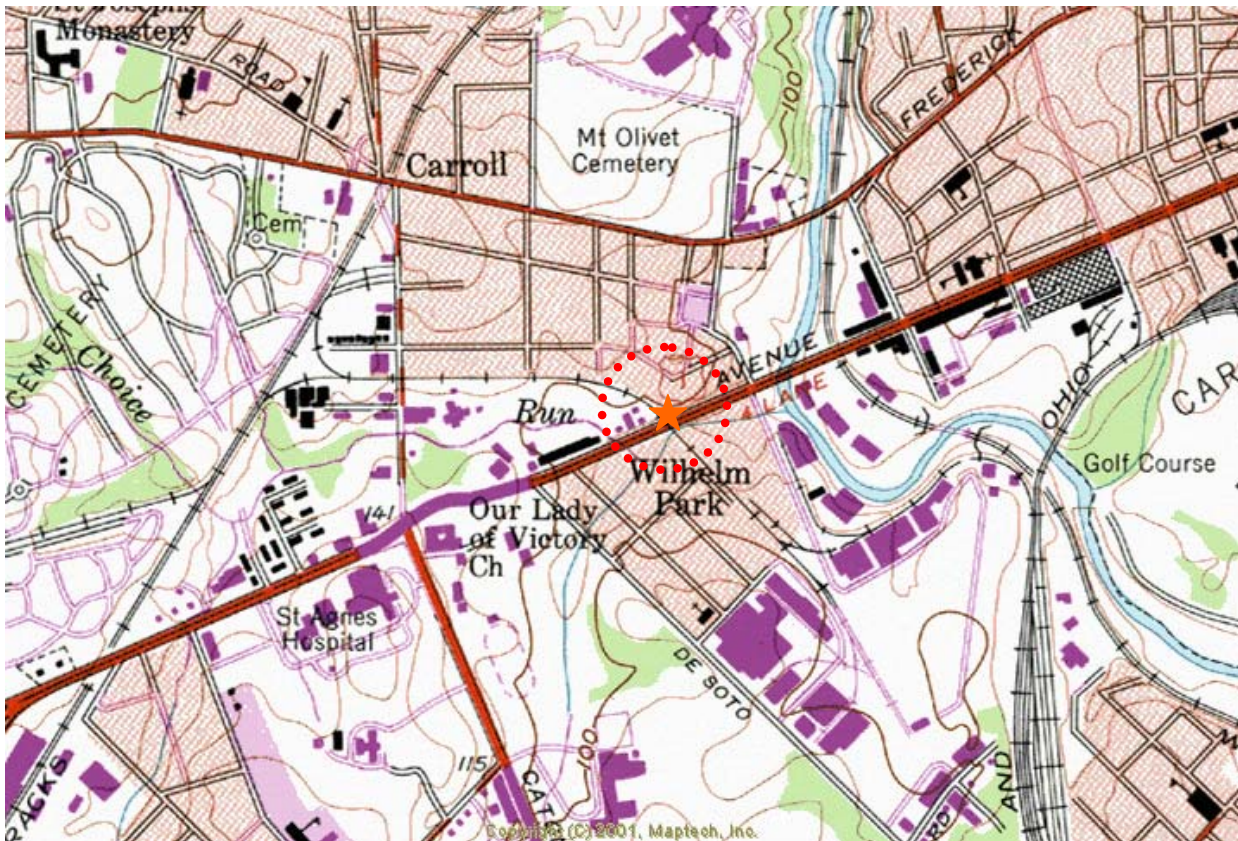


LOCATION OF LIBERTY HEIGHTS AVENUE RUBBLE FILL

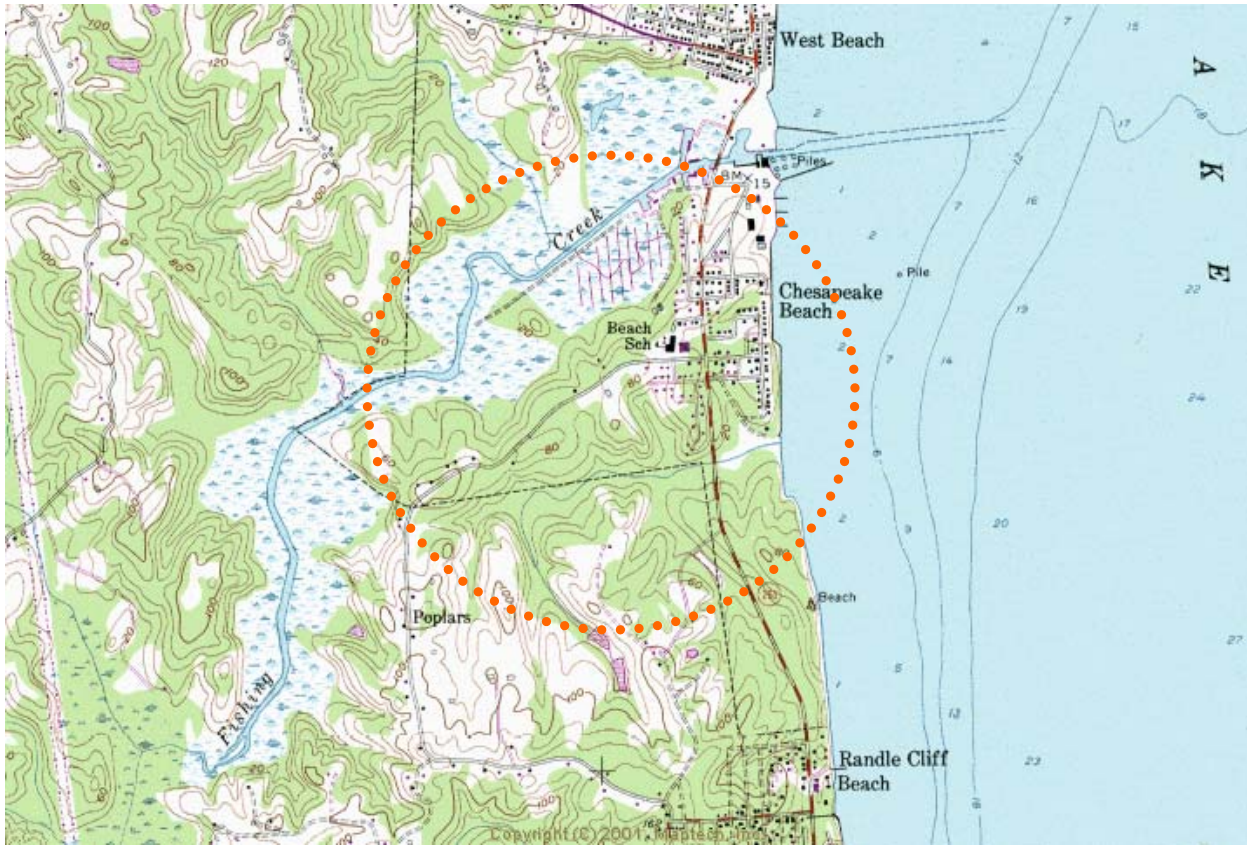




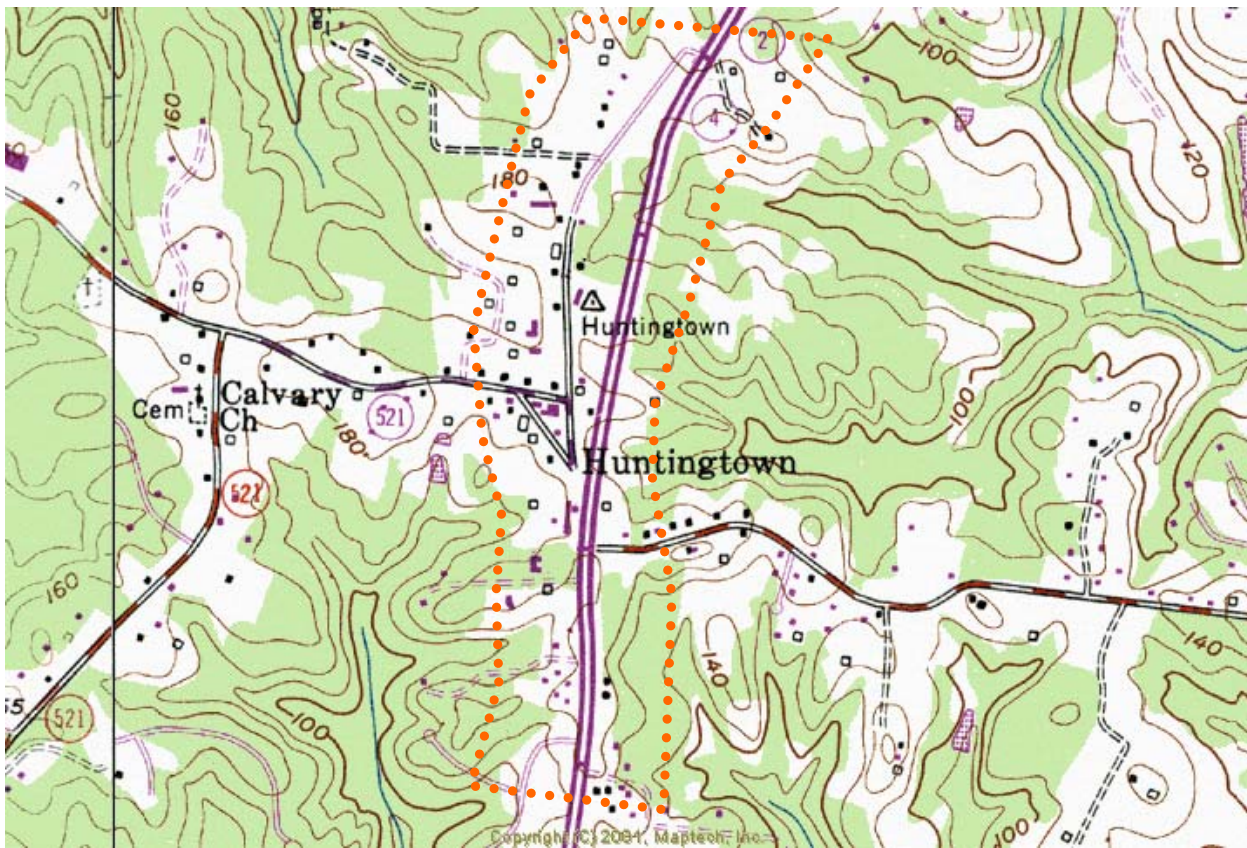
LOCATION OF LOUDON PARK CEMETERY FILL



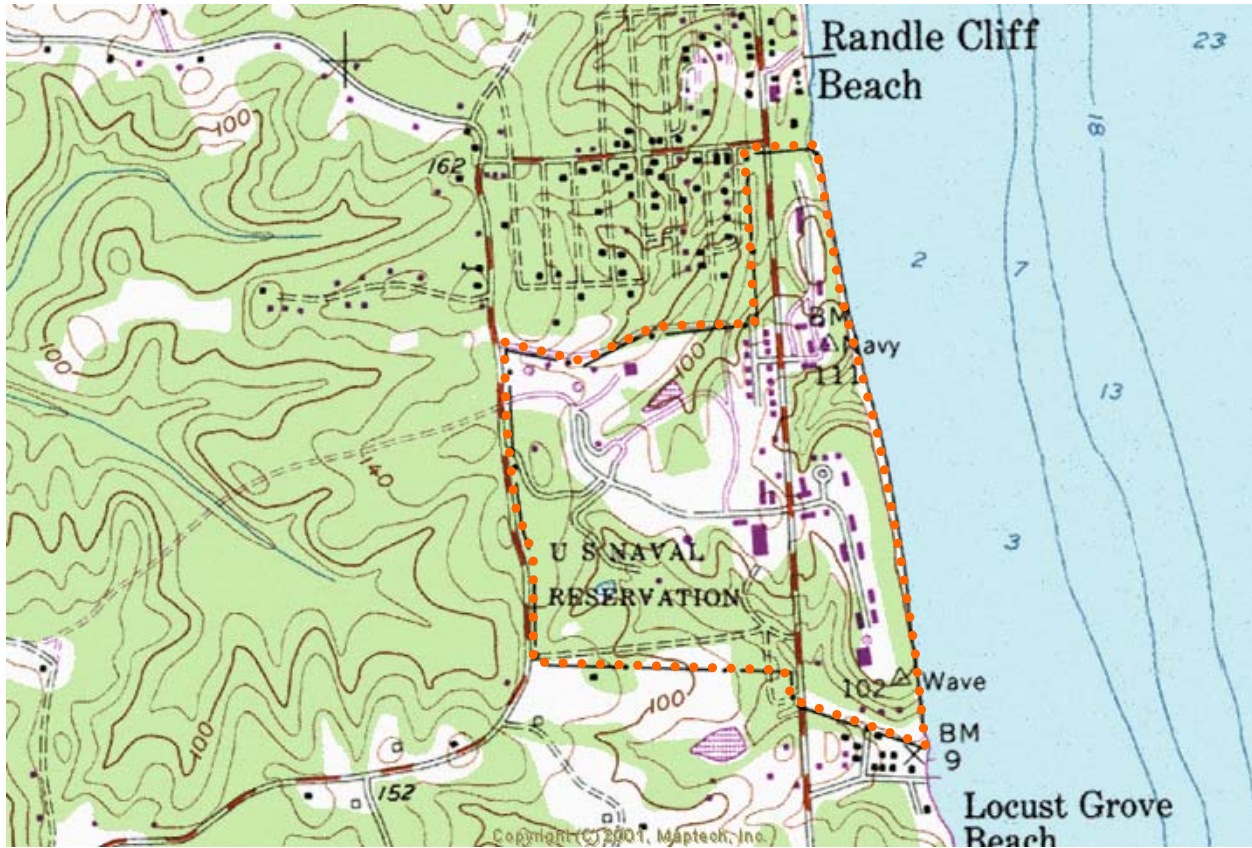
LOCATION OF MAIDEN CHOICE RUBBLEFILL



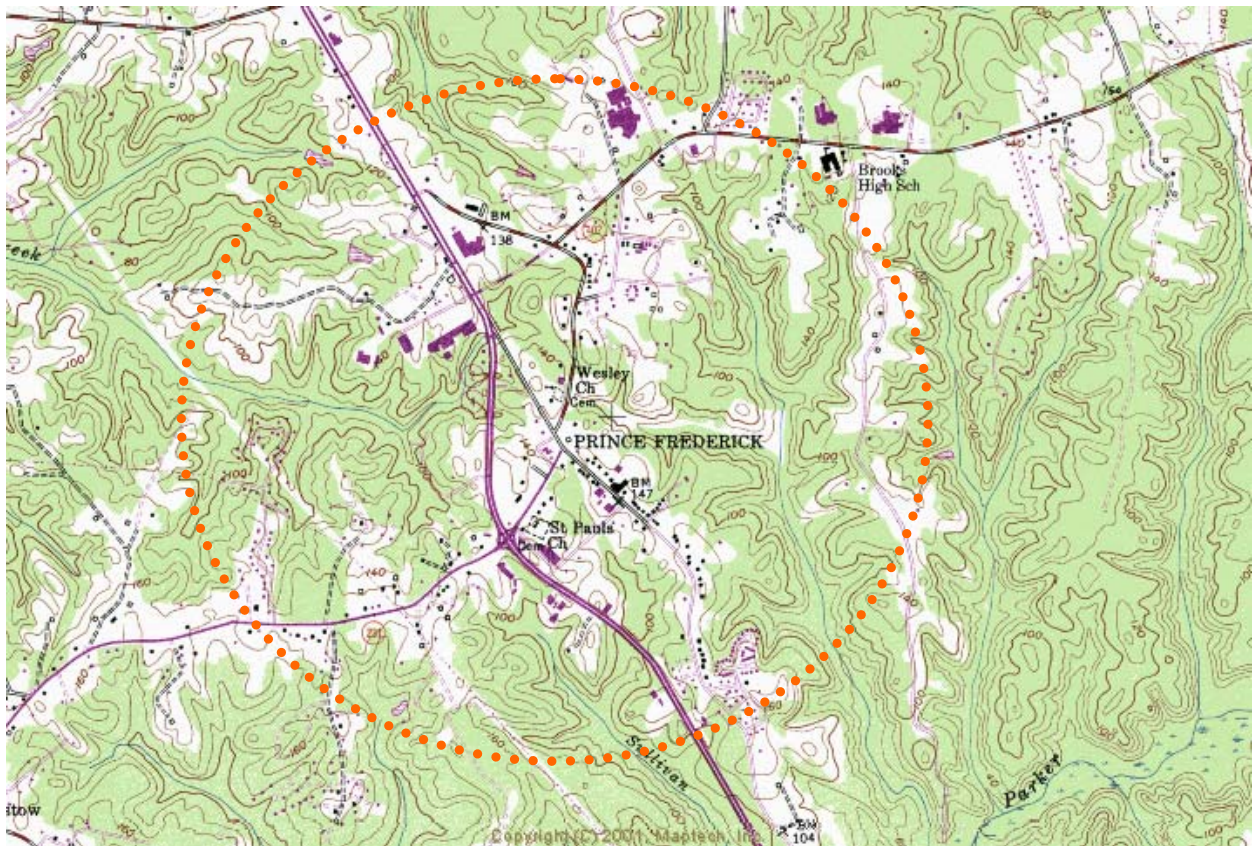
LOCATION OF CHESAPEAKE BEACH DUMPS



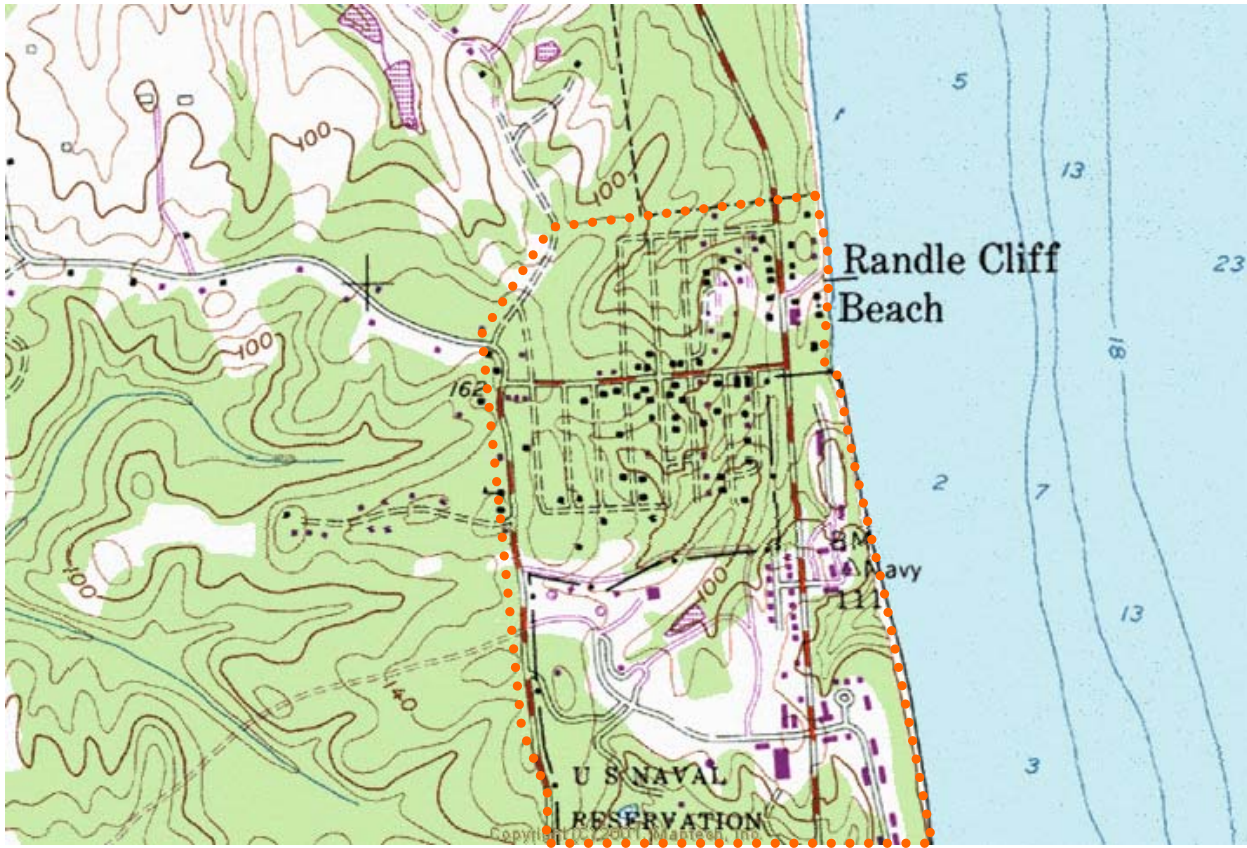
POTENTIAL LOCATION HUNTINGTOWN REFUSE DISPOSAL



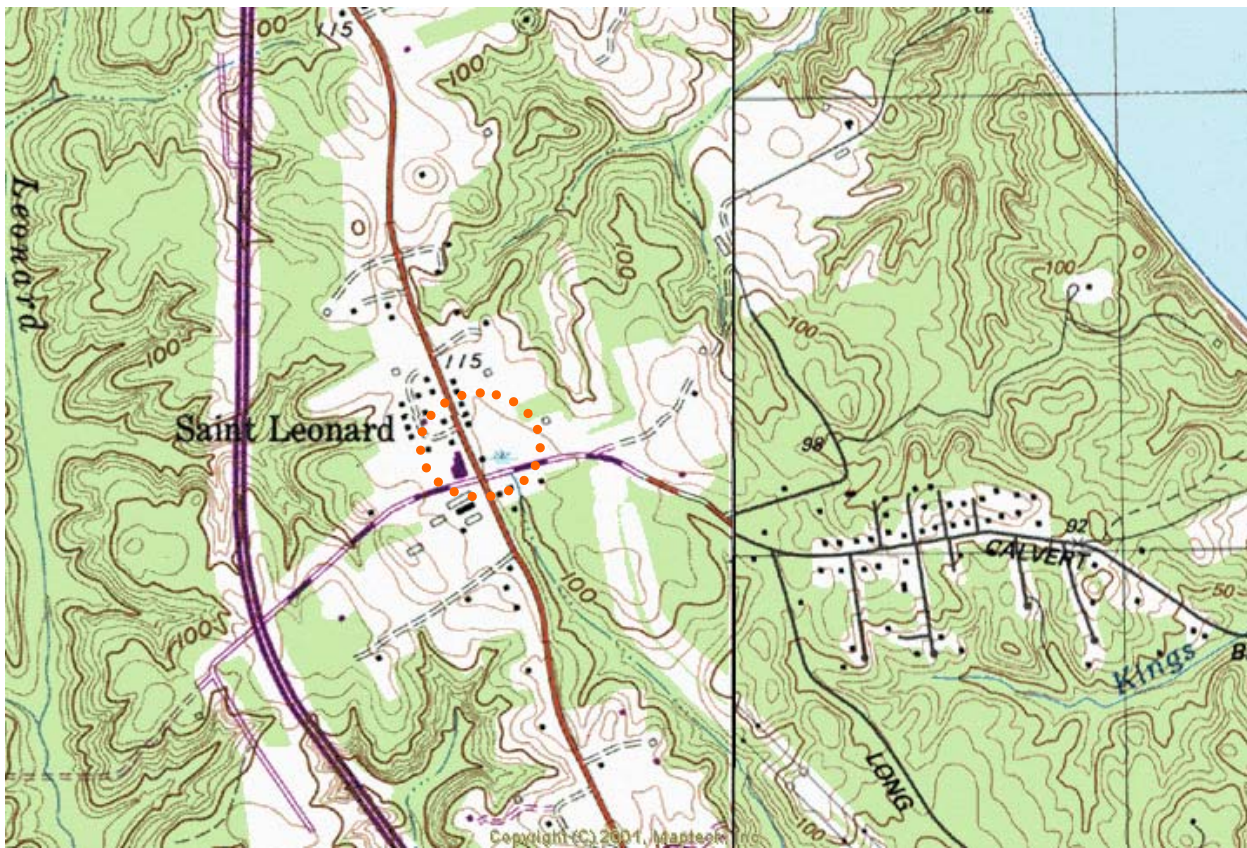
LOCATION OF NAVAL RESEARCH LABORATORY DUMP



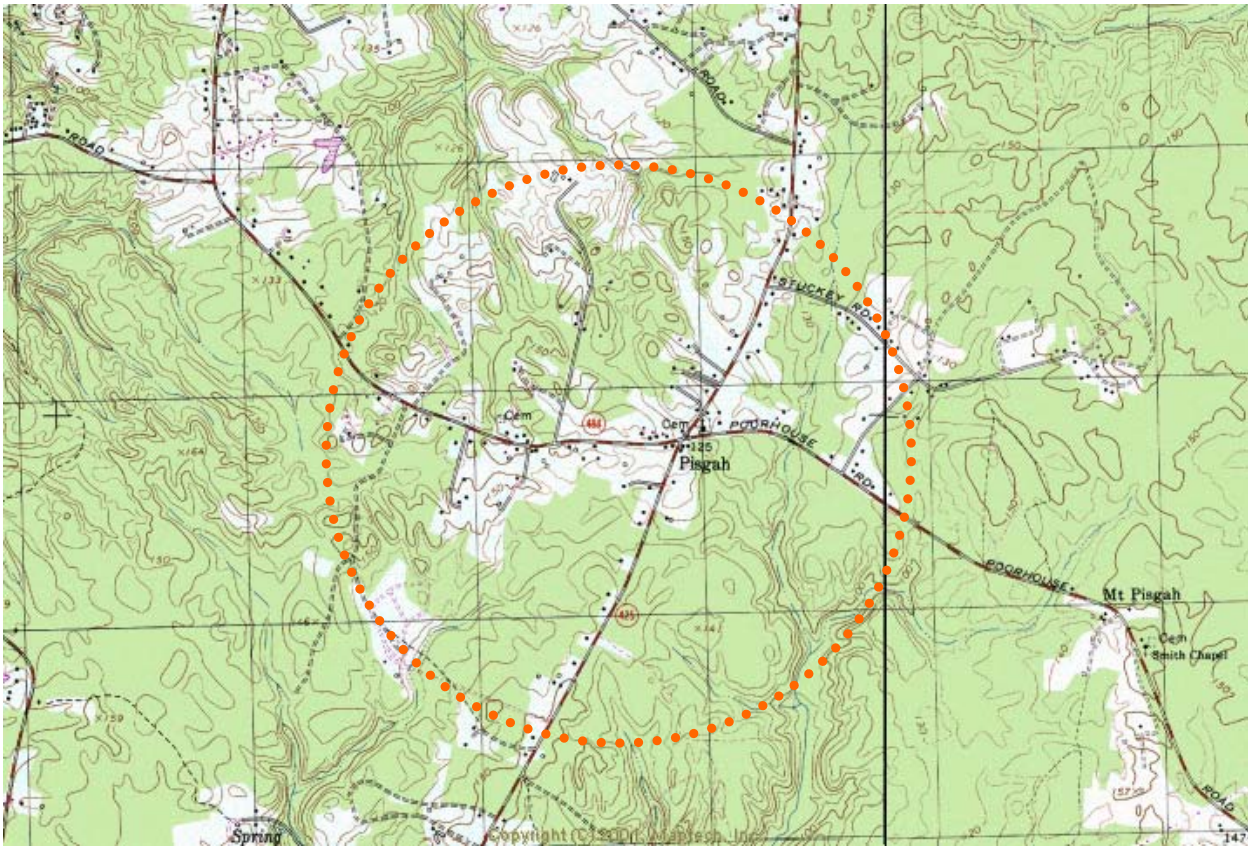
POTENTIAL LOCATION OF PRINCE FREDERICK OPEN DUMP



LOCATION OF RANDLE CLIFFS REFUSE DISPOSAL SITE



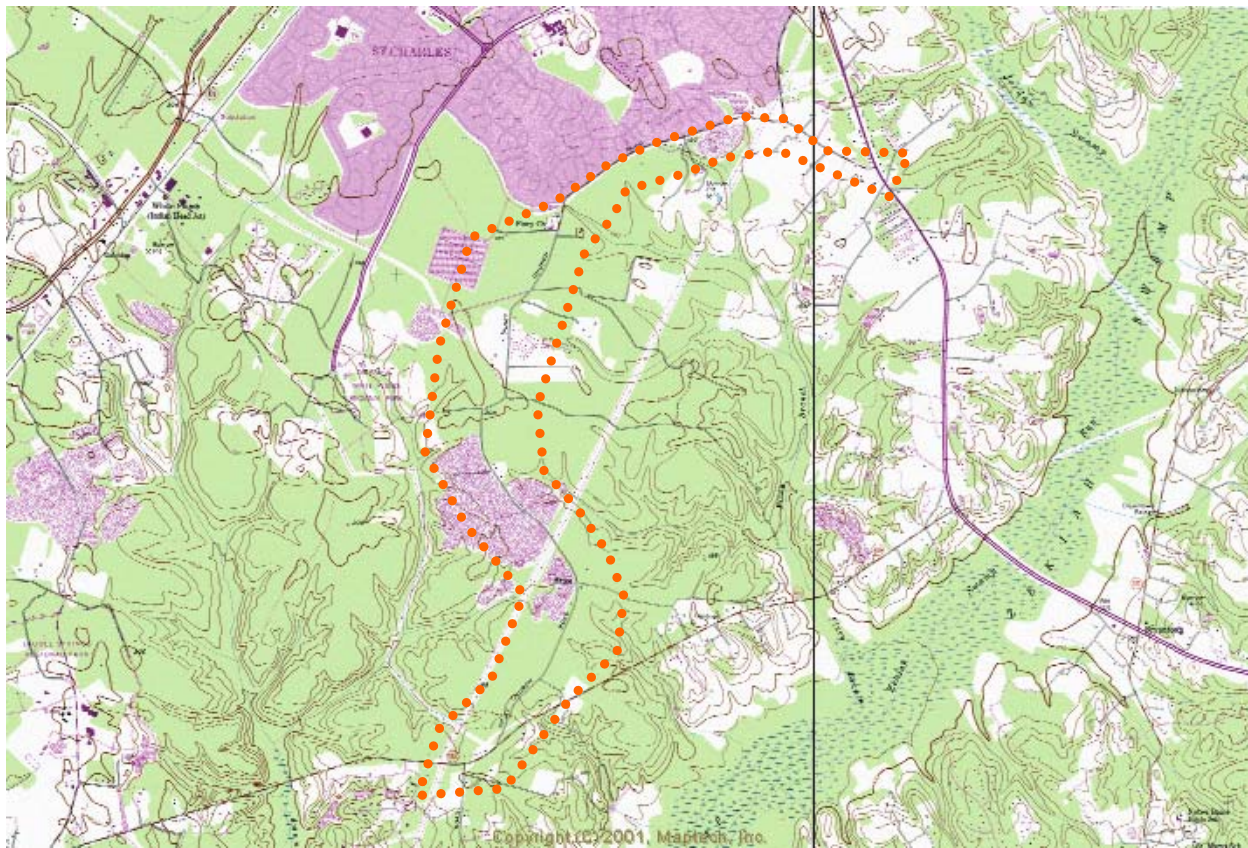
POTENTIAL LOCATION OF SAINT LEONARD DUMP



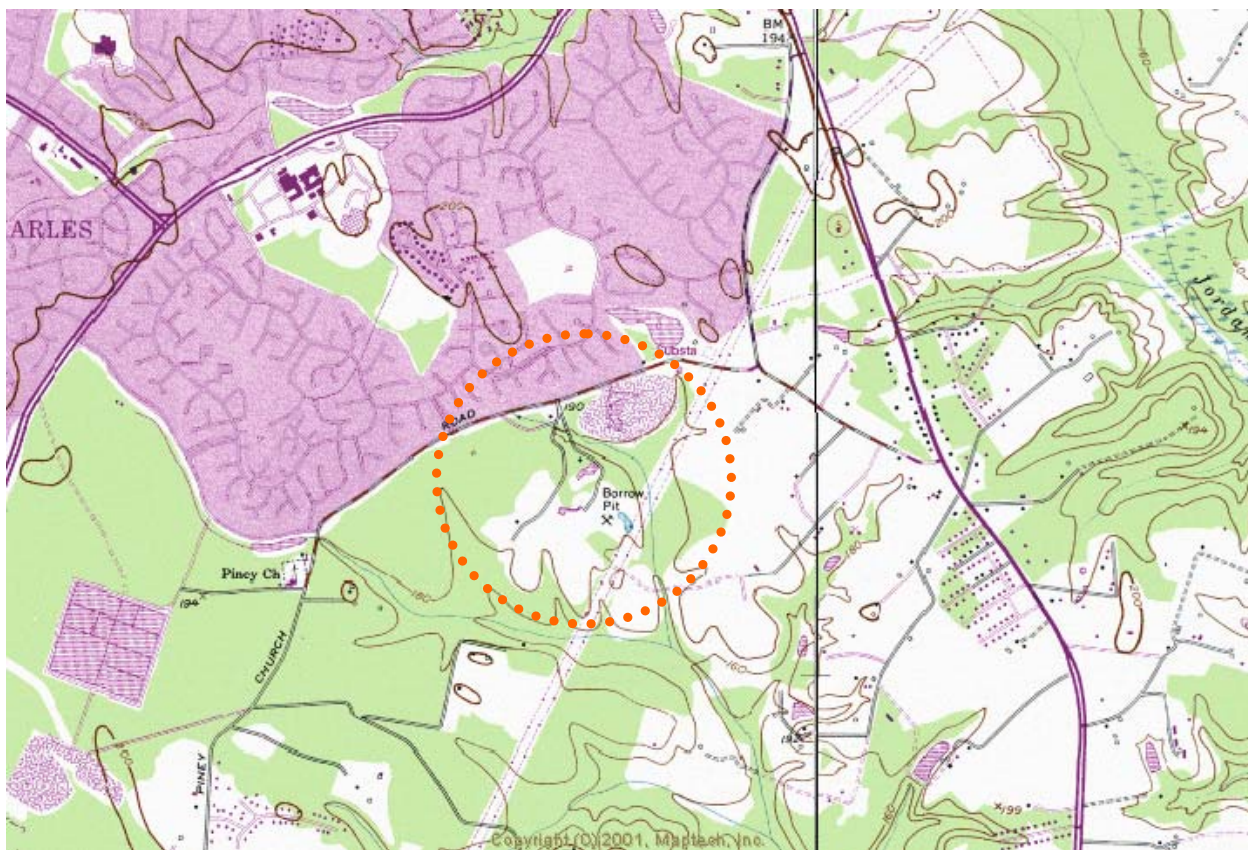
POTENTIAL LOCATION OF BOWIE PRIVATE DUMP



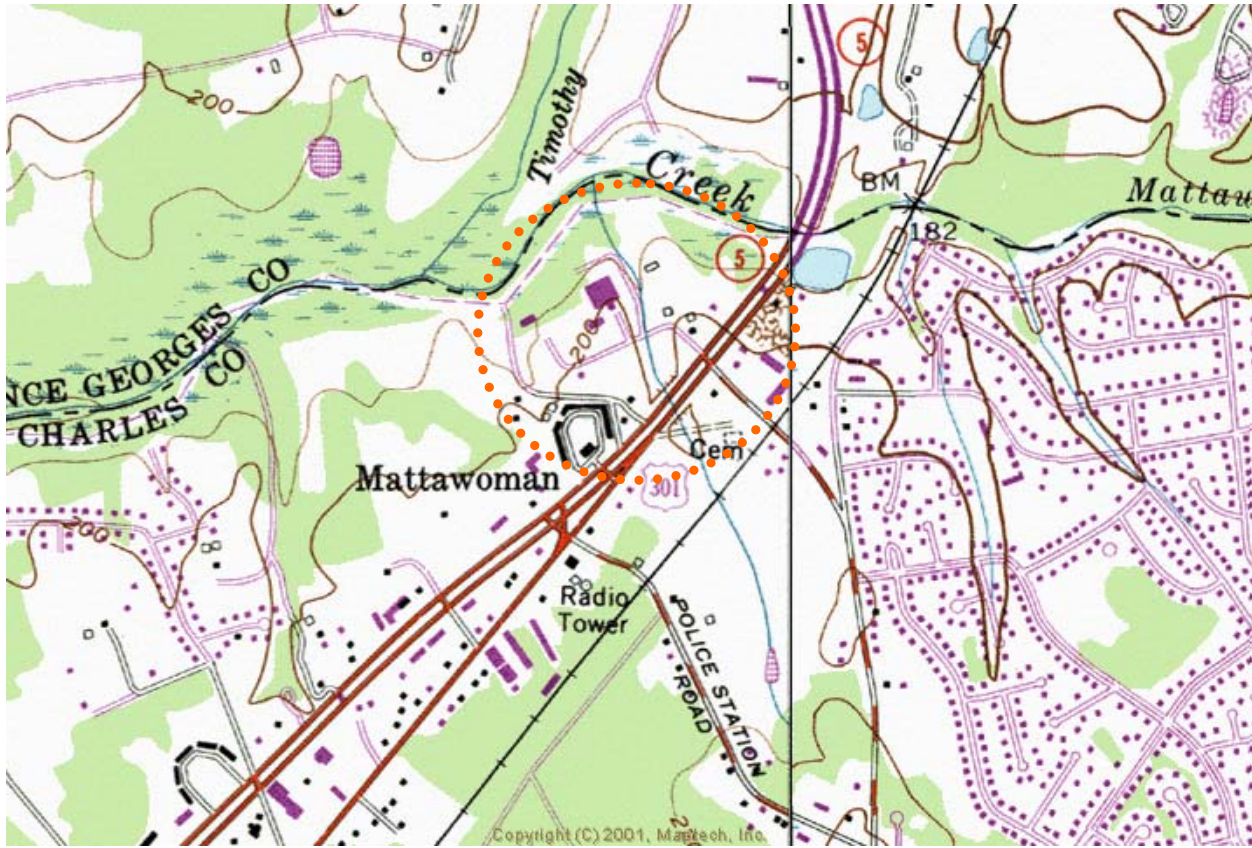
POTENTIAL LOCATION OF BRYANS ROAD REFUSE DISPOSAL SITE



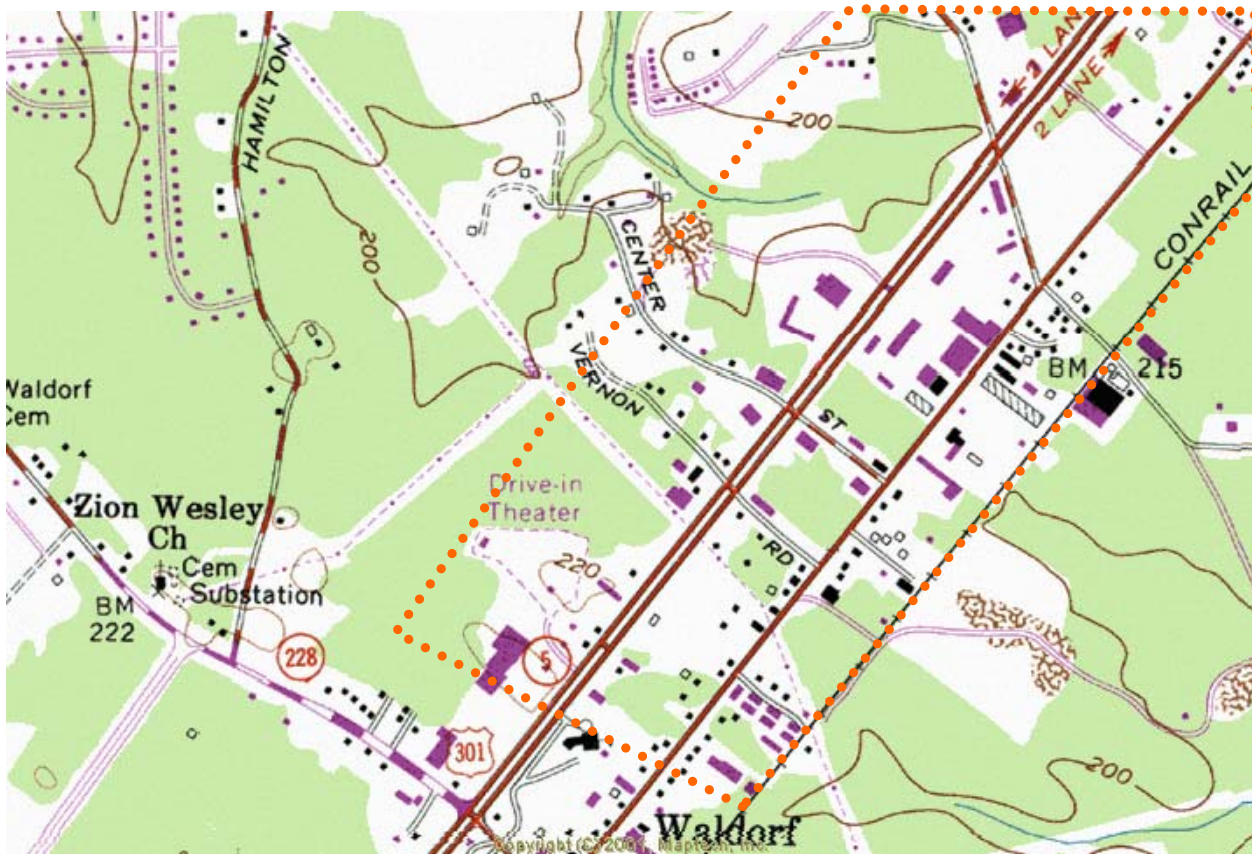
POTENTIAL LOCATION OF ROUTE 69 DUMP



POTENTIAL LOCATION OF PINEY CHURCH ROAD DUMP



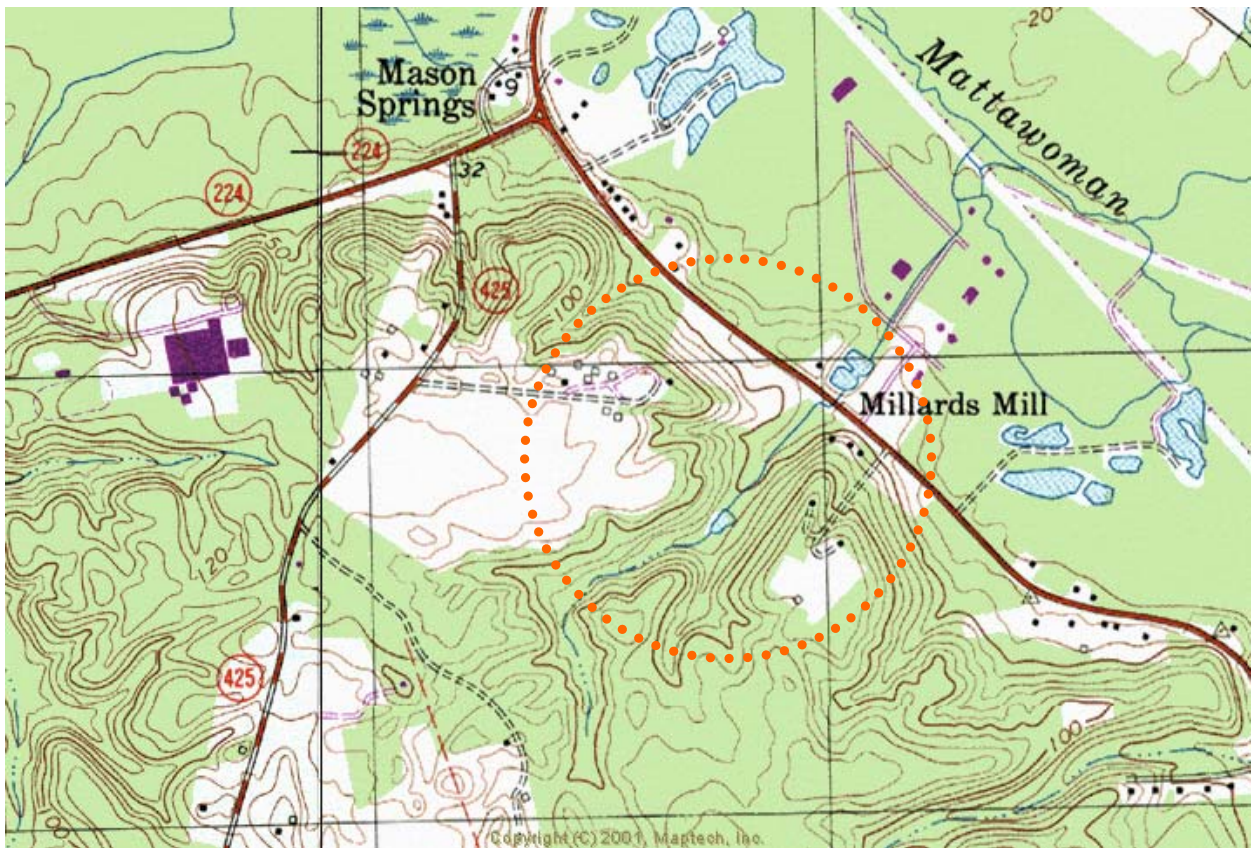
POTENTIAL LOCATION OF MATTAWOMAN ROAD DUMP



POTENTIAL LOCATION OF US 301 WALDORF DUMP

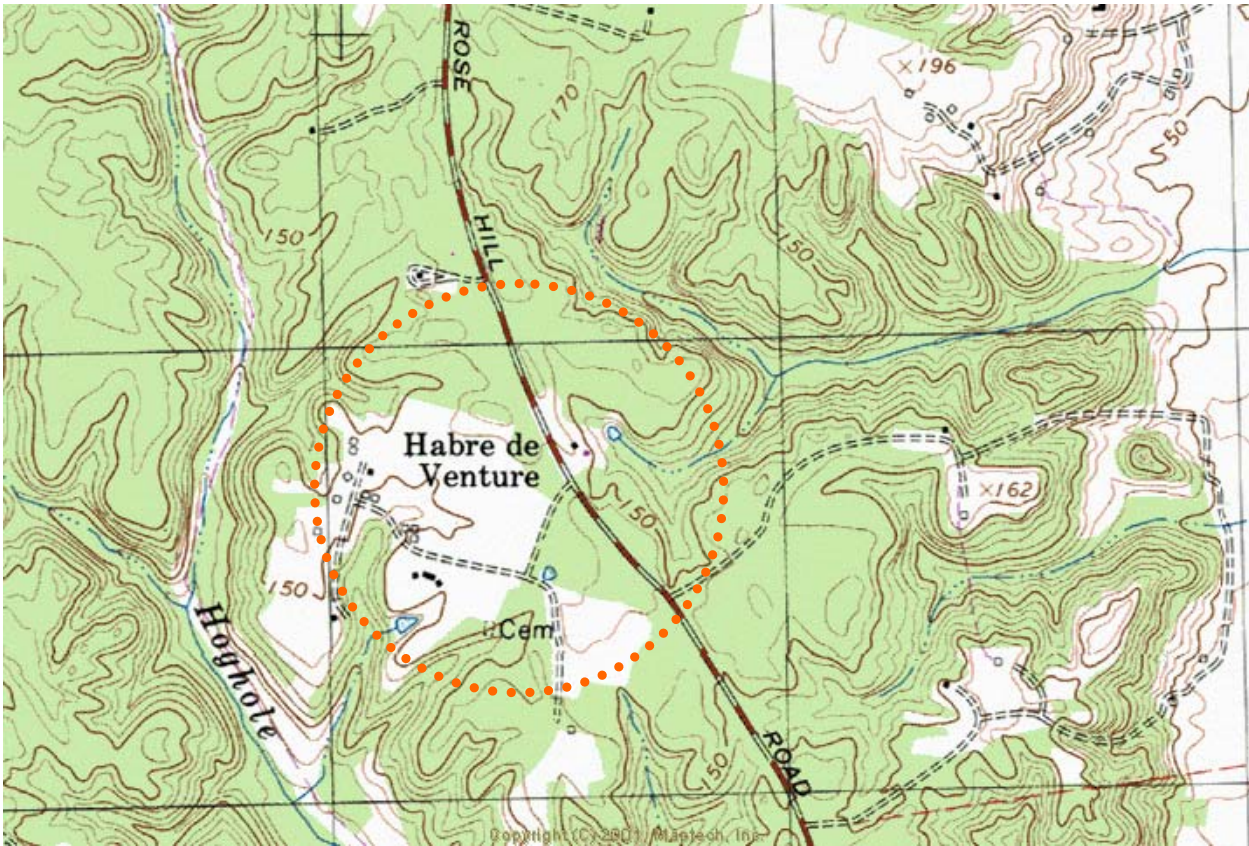


POTENTIAL LOCATIONS OF BERRY DUMP

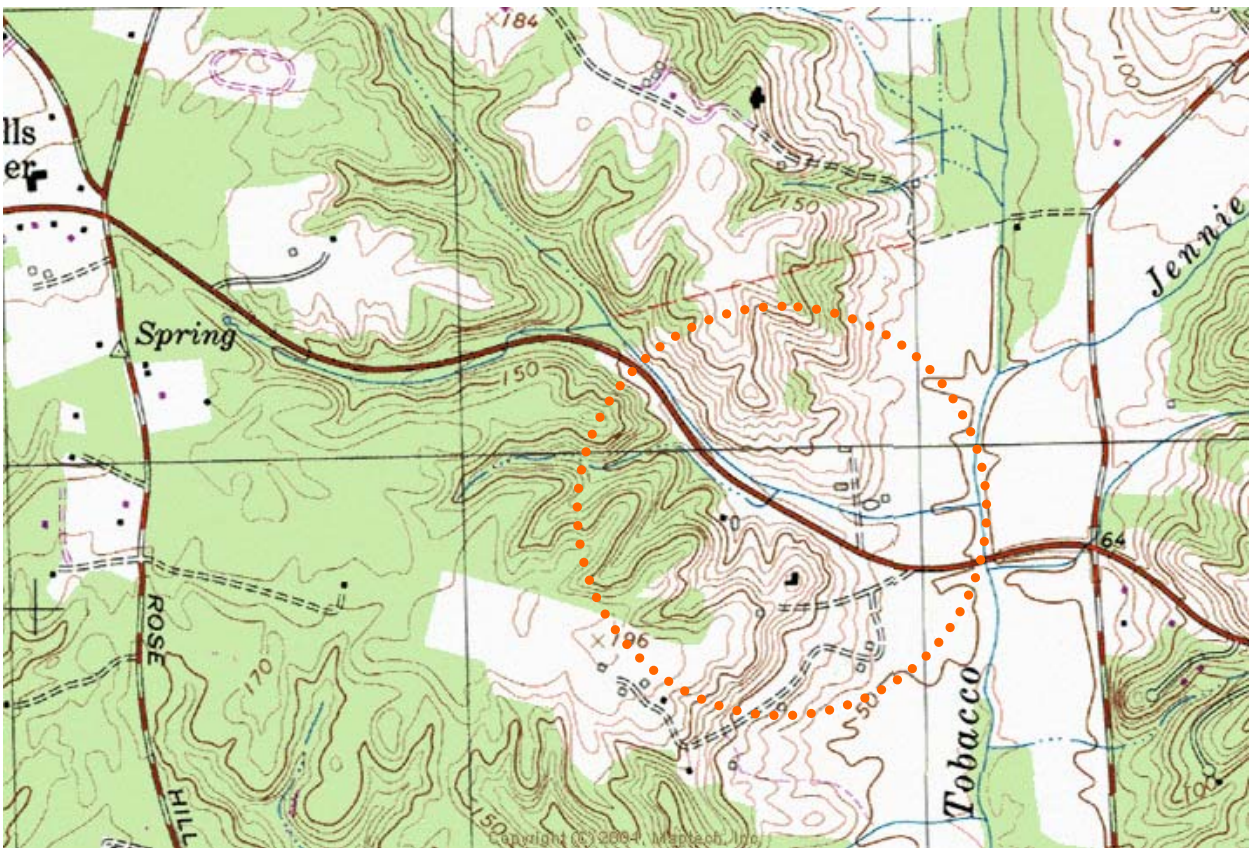


POTENTIAL LOCATION OF MASON SPRINGS DUMP

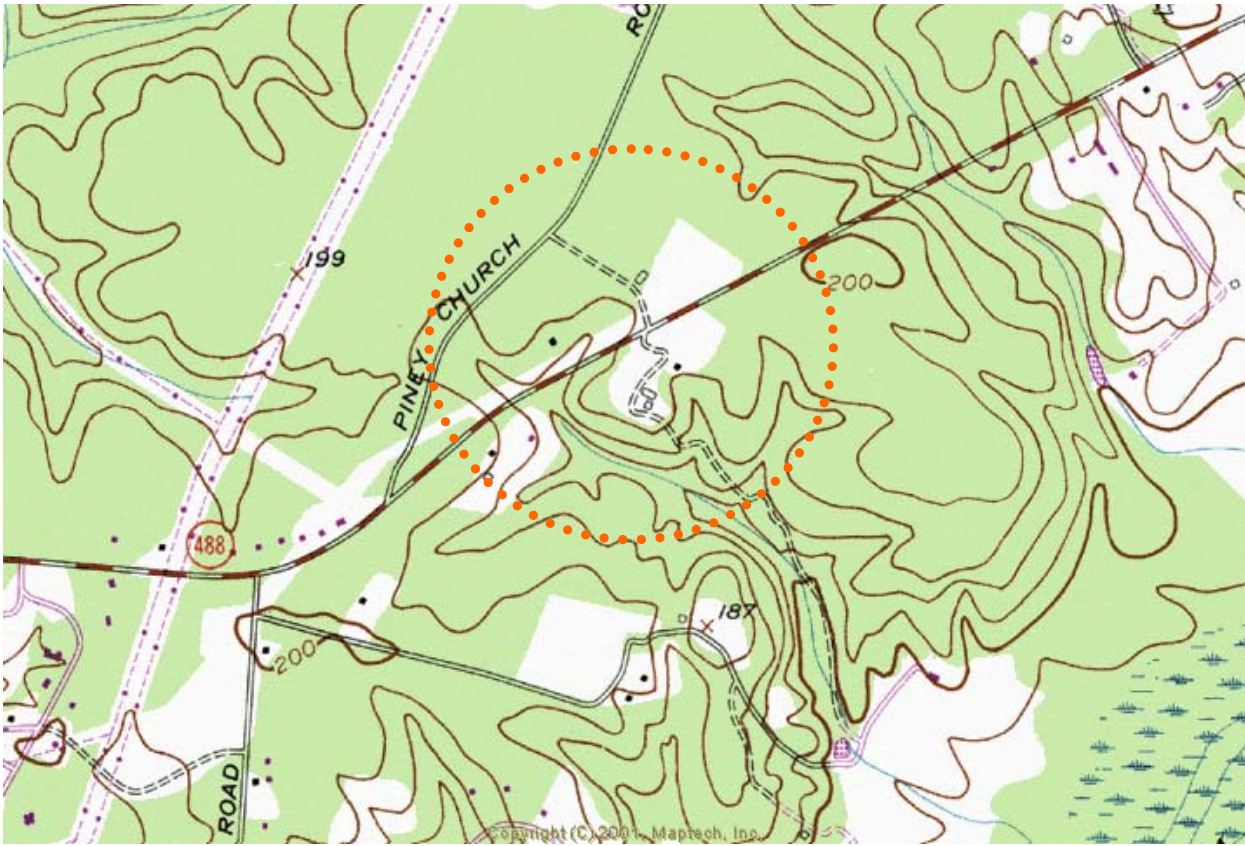




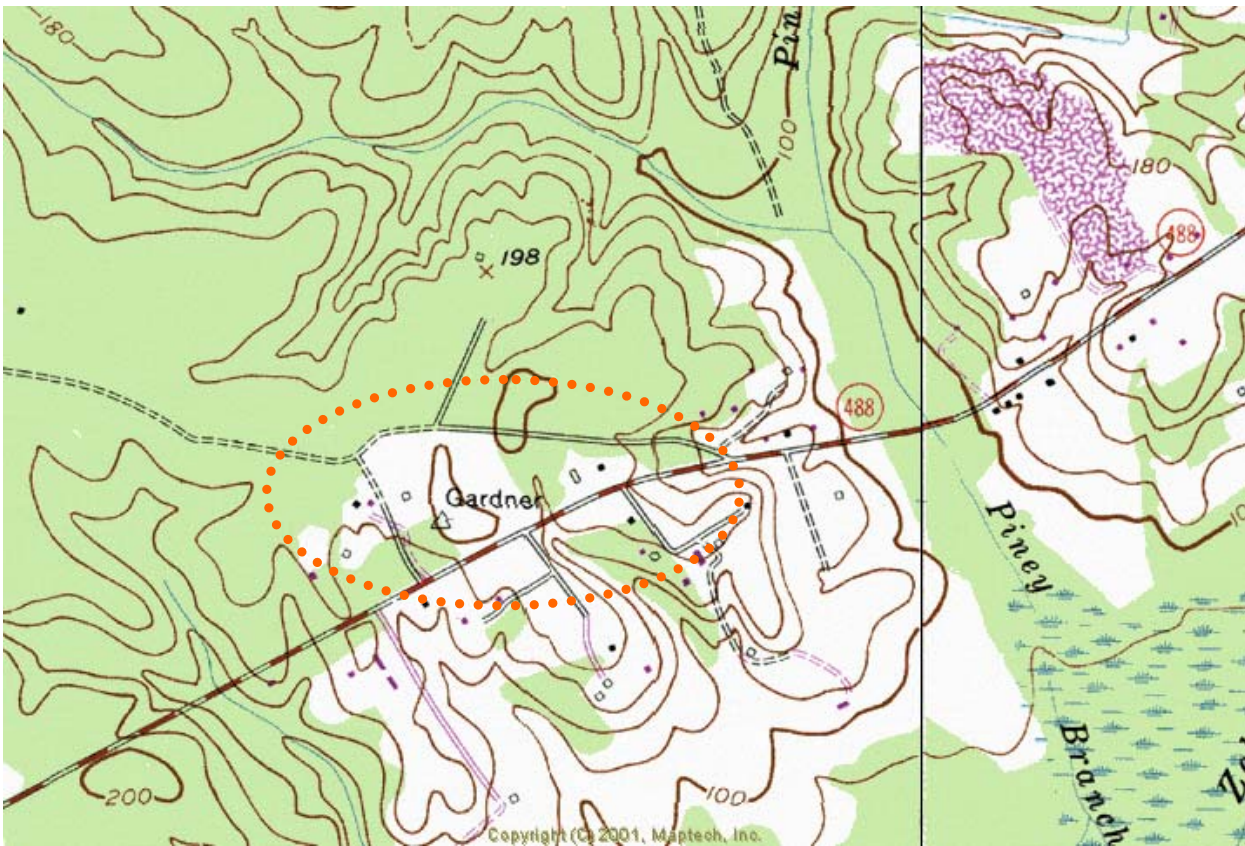
POTENTIAL LOCATION I ROUTE 225 DUMP



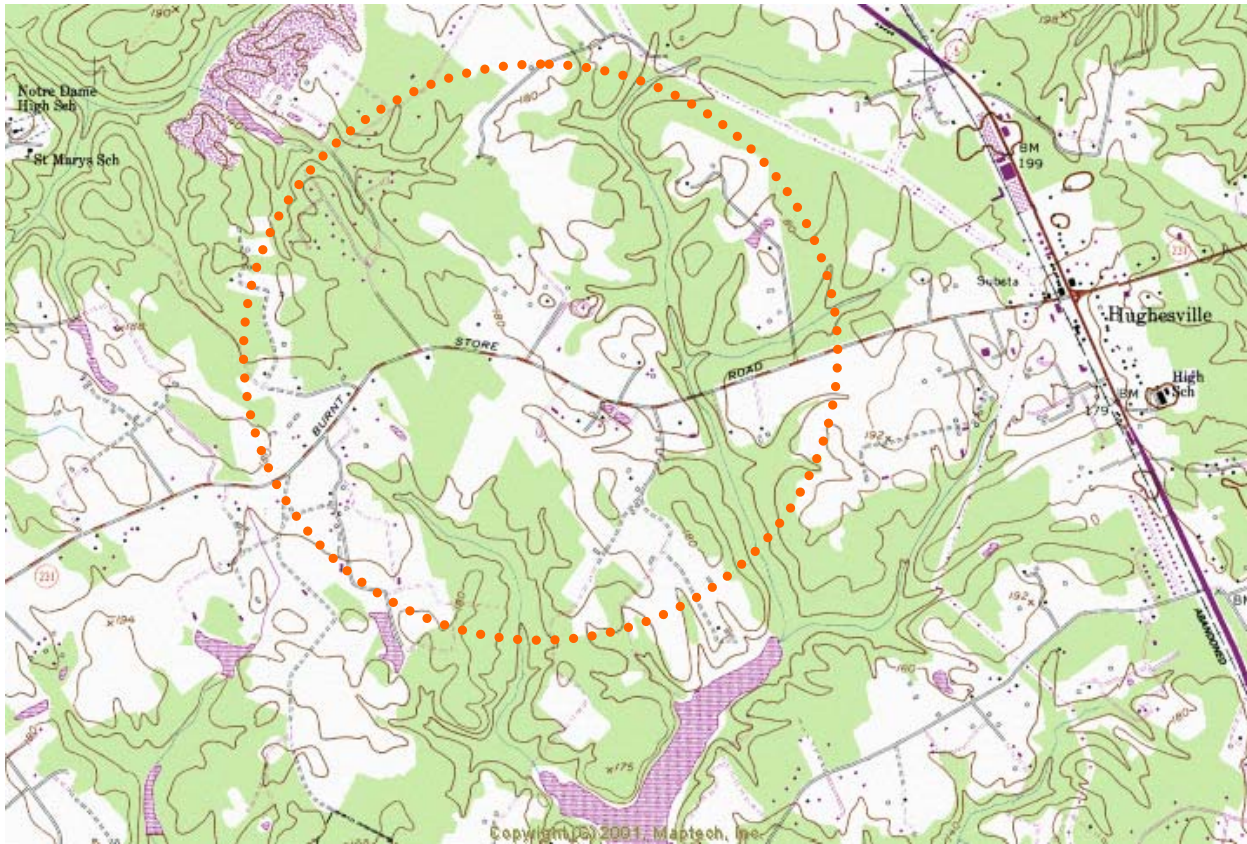
POTENTIAL LOCATION II ROUTE 225 DUMP



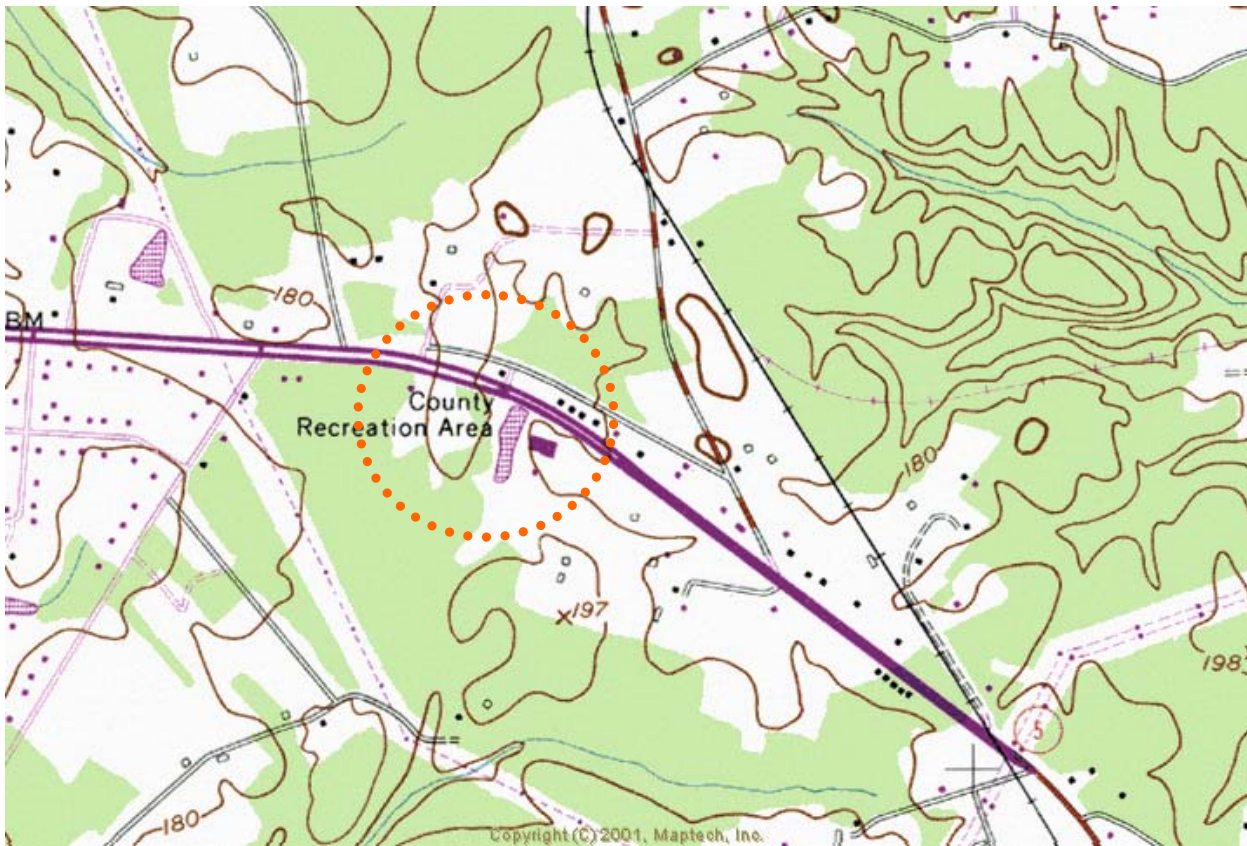
POTENTIAL LOCATION OF ROUTE 488 DUMP



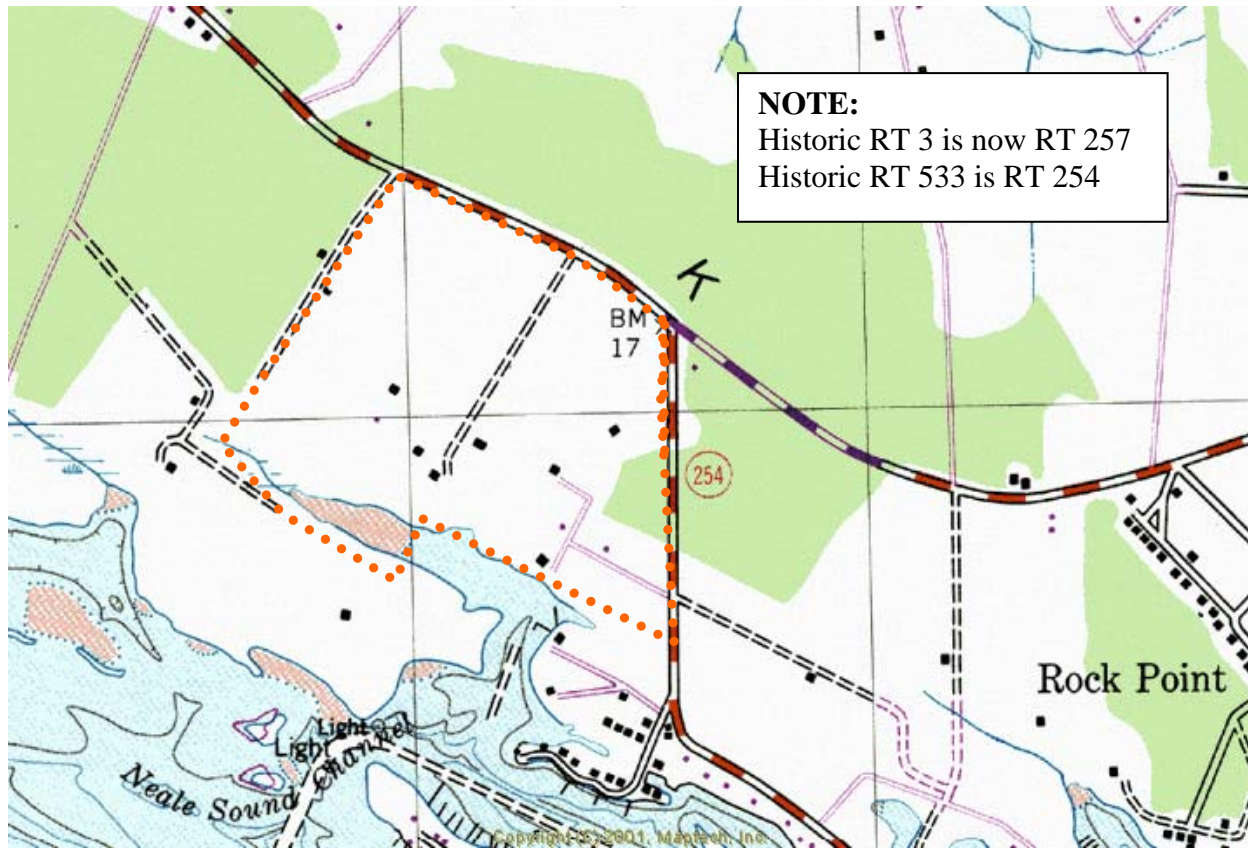
POTENTIAL LOCATION OF BRICE CHAPEL ROAD DUMP



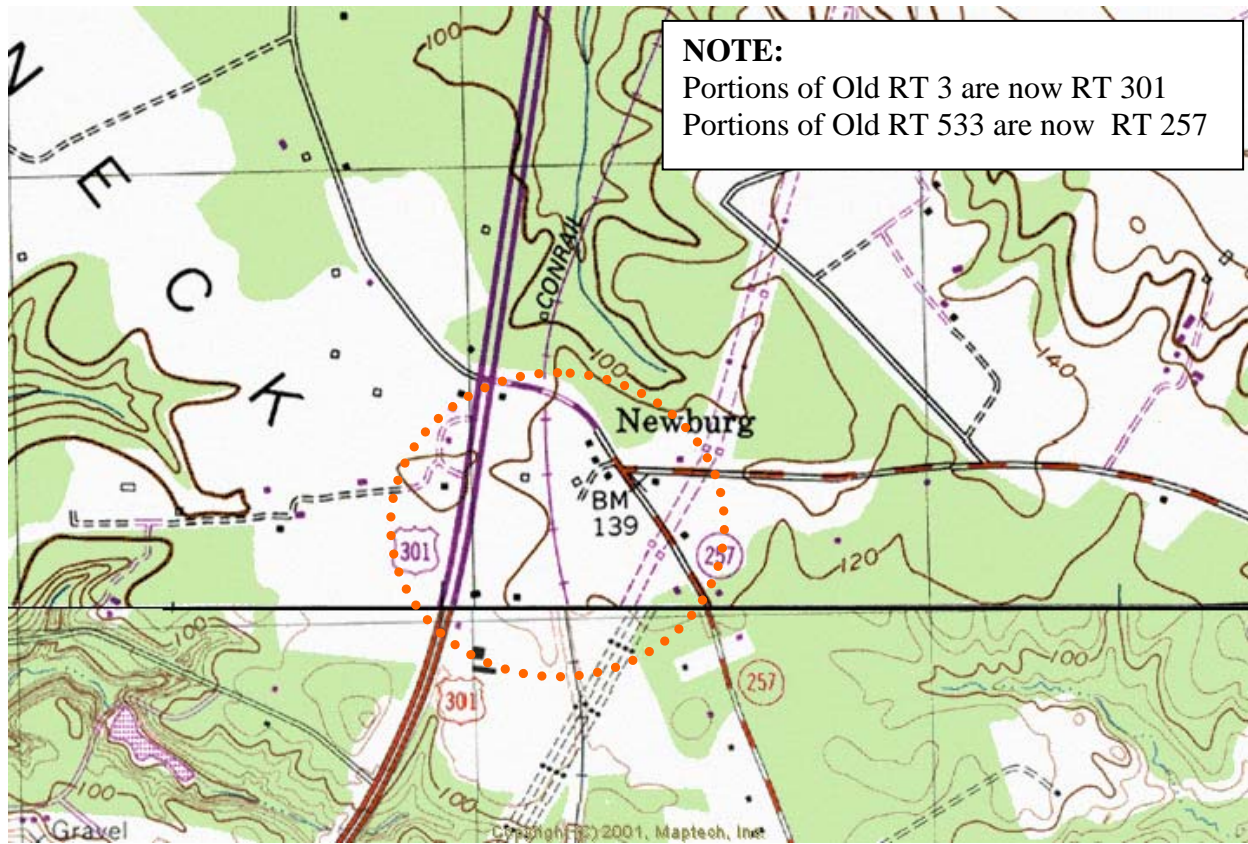
POTENTIAL LOCATION I HUGHESVILLE PIT DUMP



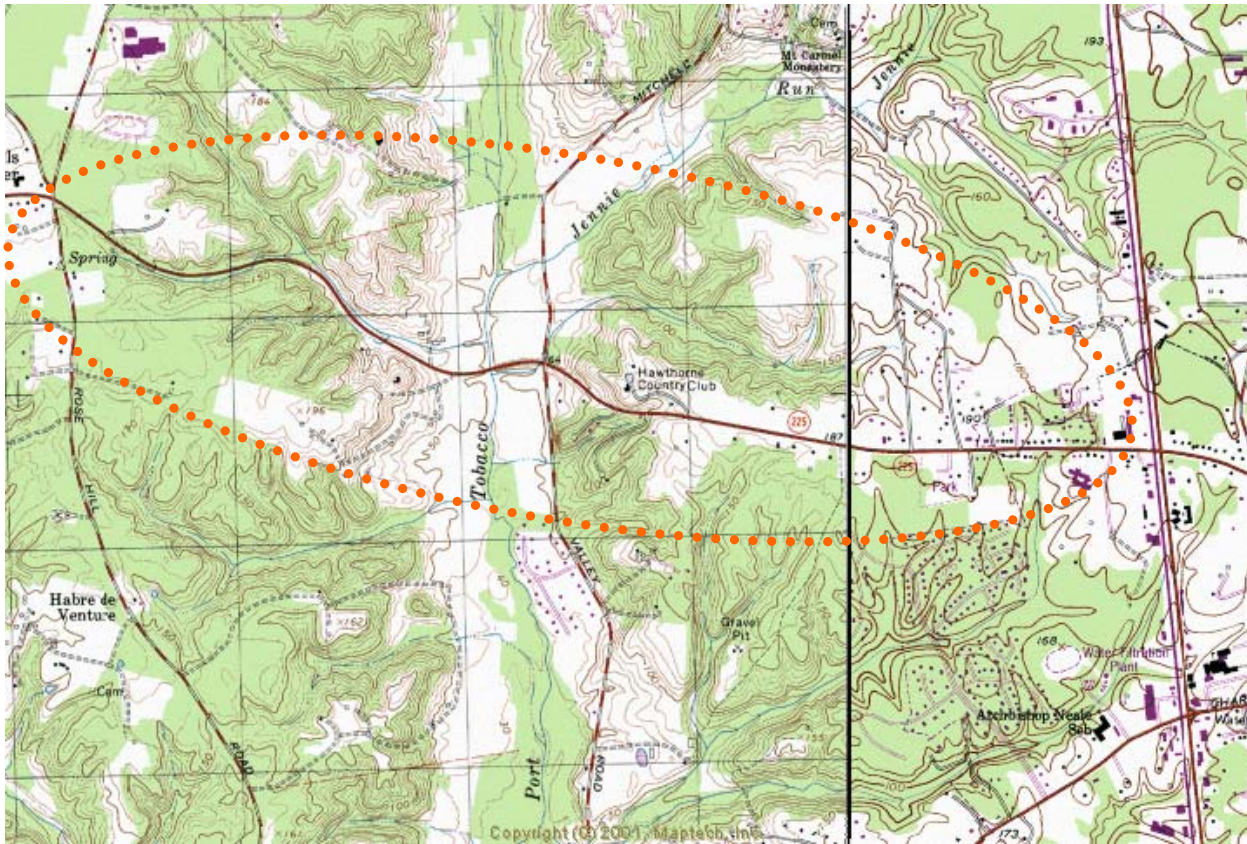
POTENTIAL LOCATION II HUGHESVILLE PIT DUMP



POTENTIAL LOCATION I ROUTE 3 & 533 DUMP



POTENTIAL LOCATION II ROUTE 3 & 533 DUMP



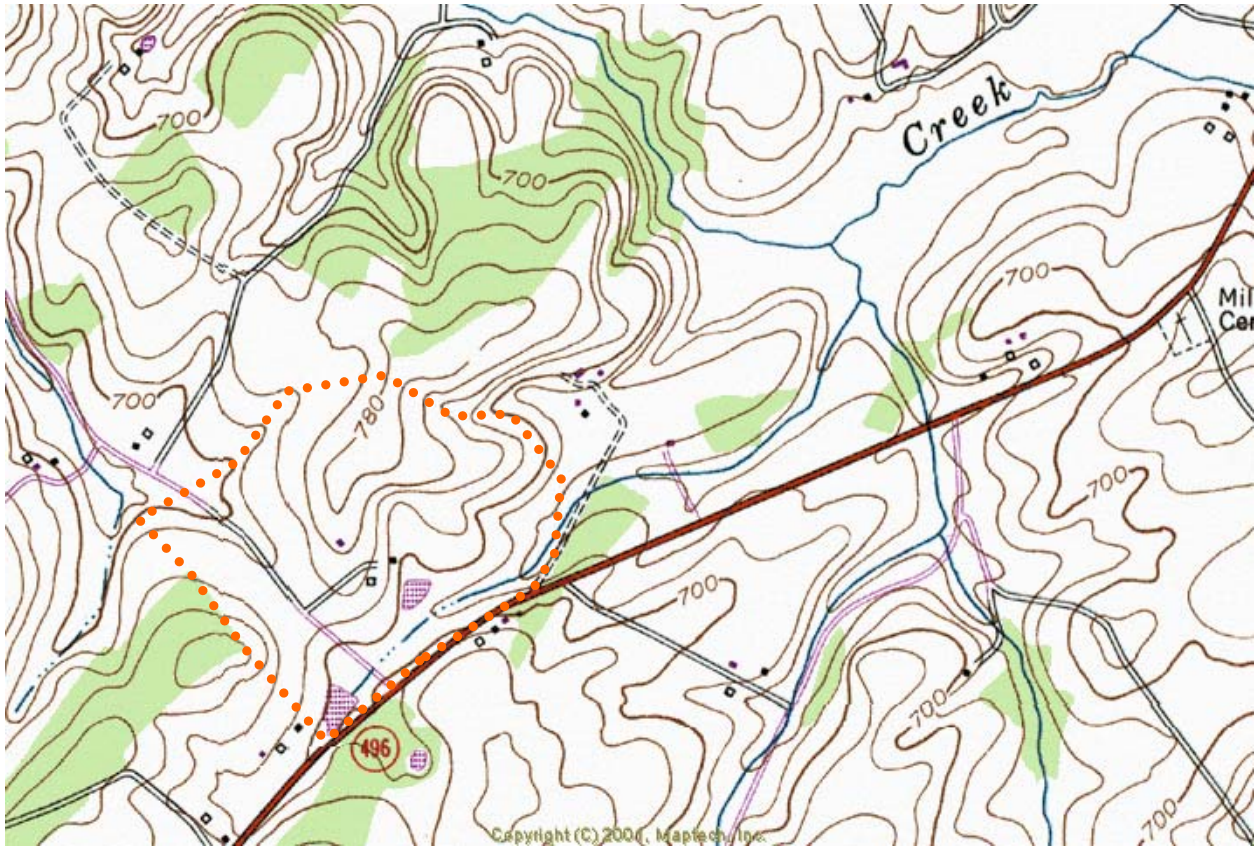
POTENTIAL LOCATIONS FOR LAPLATA REFUSE DISPOSAL SITE



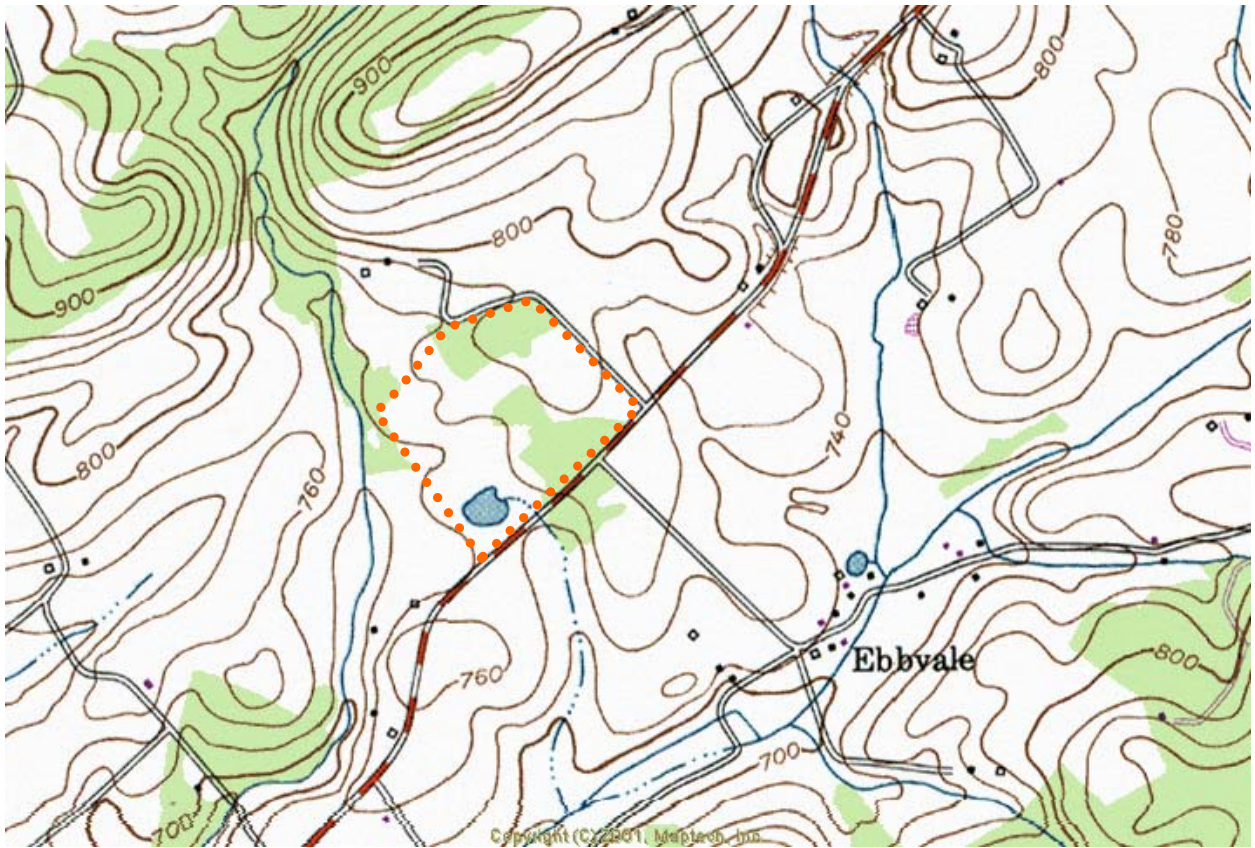
POTENTIAL LOCATION OF NAVAL ORDNANCE STATION DUMP



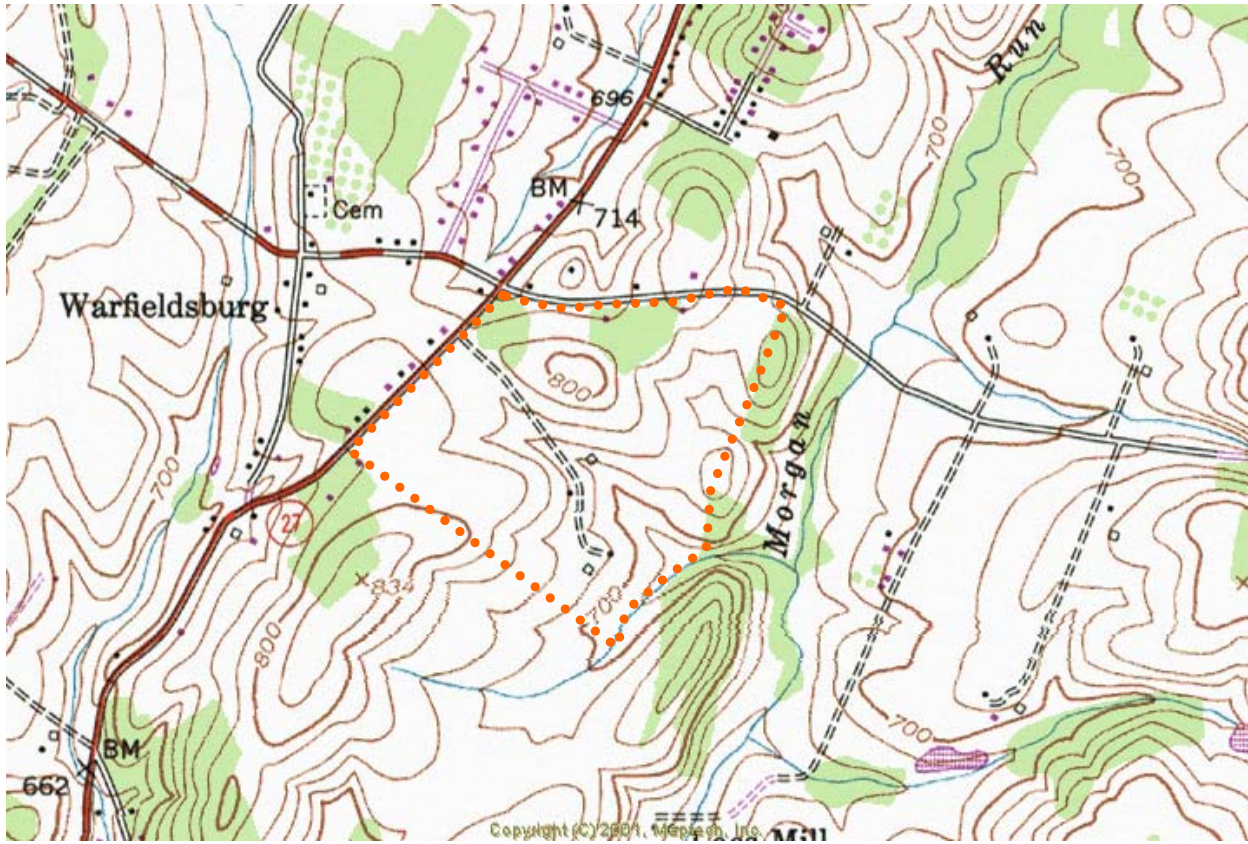
POTENTIAL LOCATION OF TEEPEE BURNER SITE



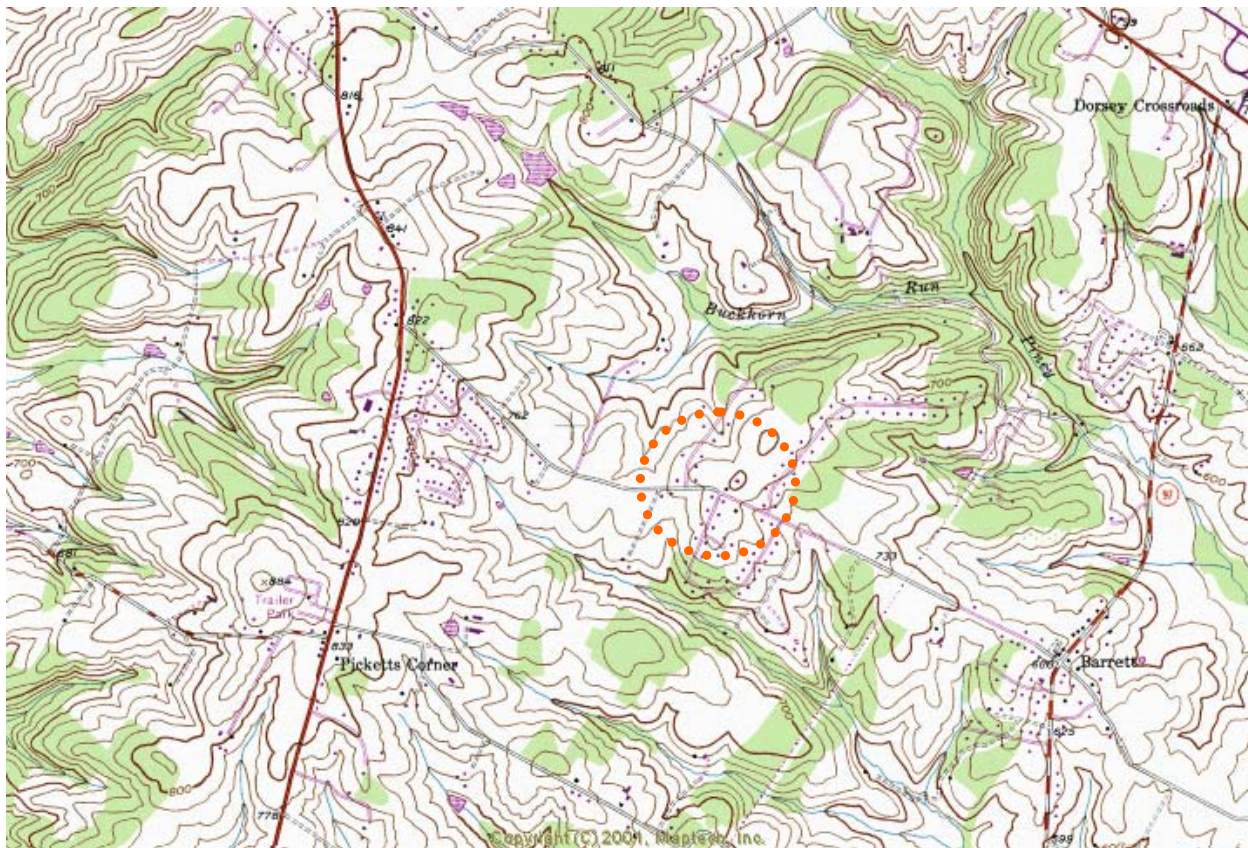
LOCATION OF BACHMAN VALLEY RUBBLEFILL I



LOCATION OF BACHMAN VALLEY DUMP II

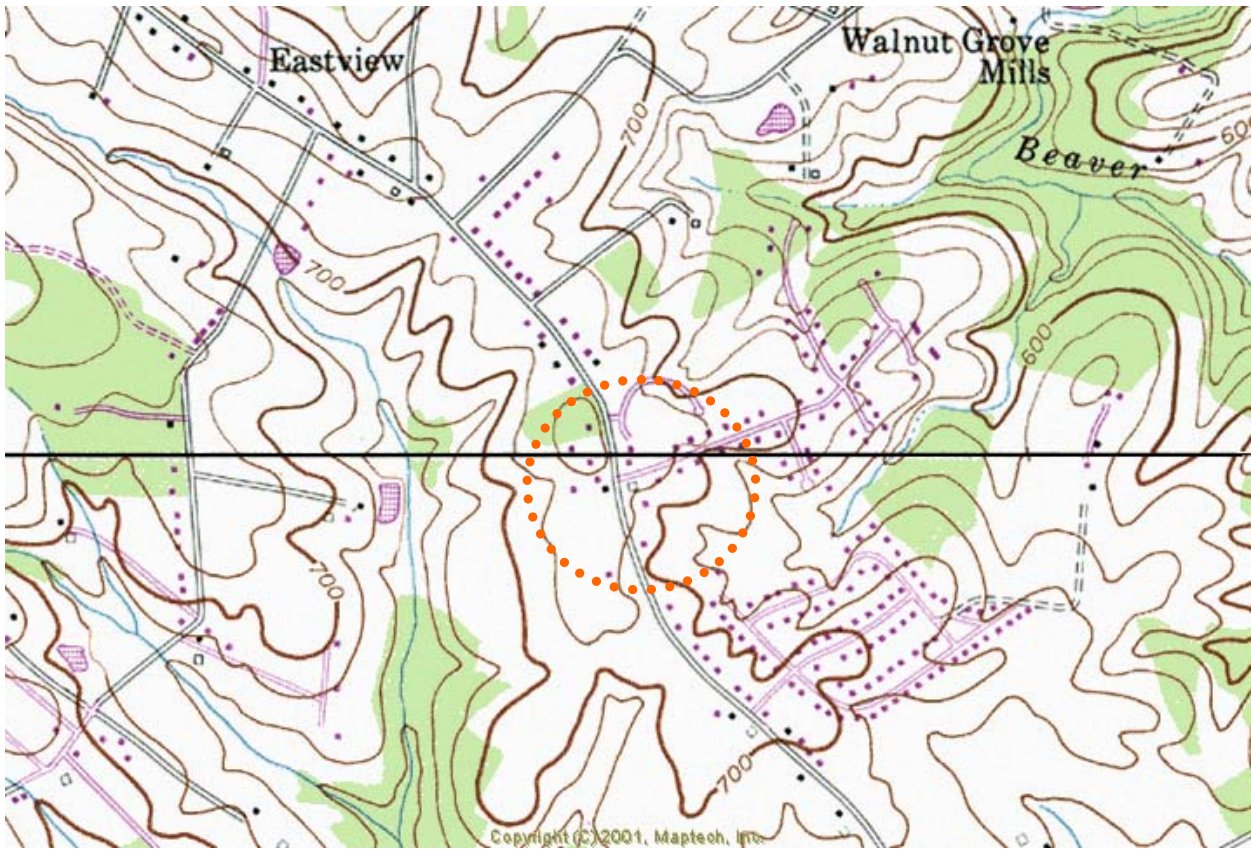


LOCATION OF BARNES FILL KATE WAGNER ROAD

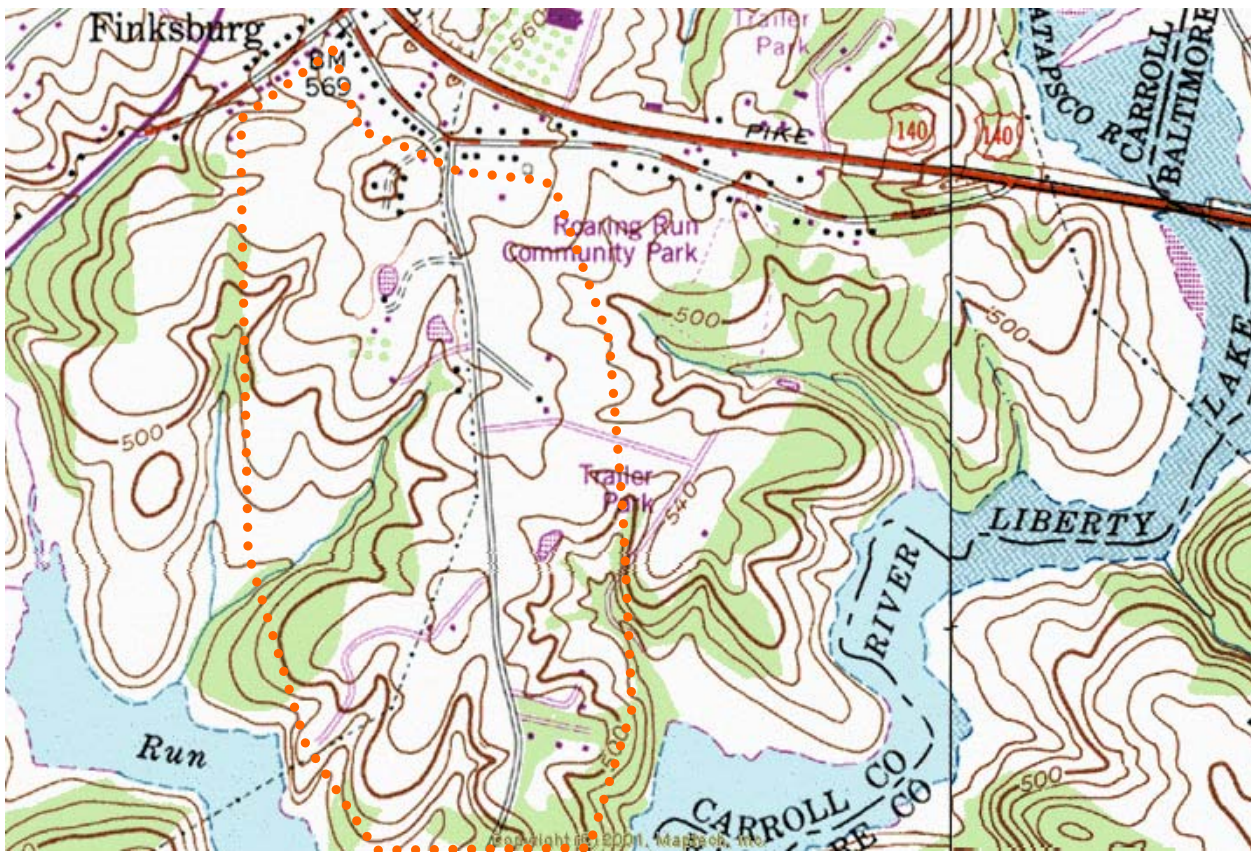


LOCATION OF BERRETT LANDFILL

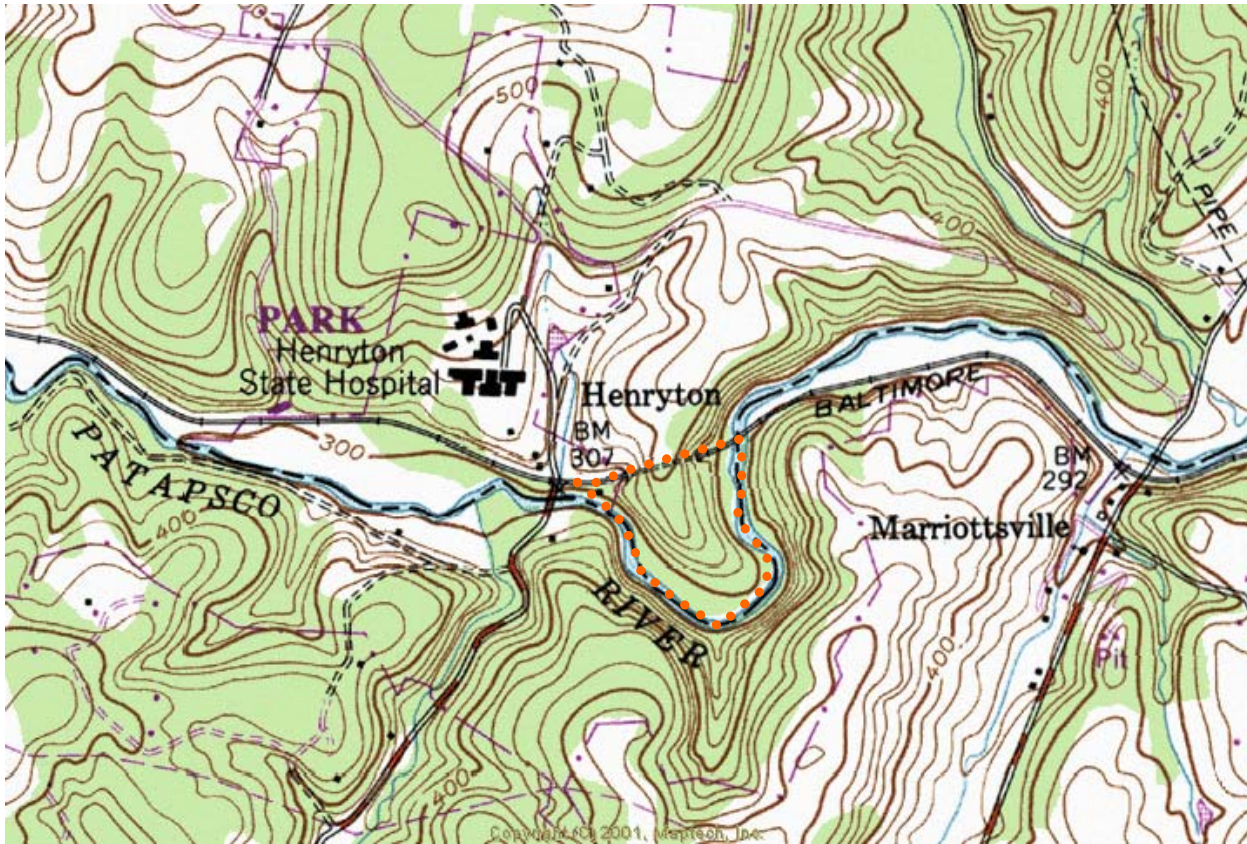




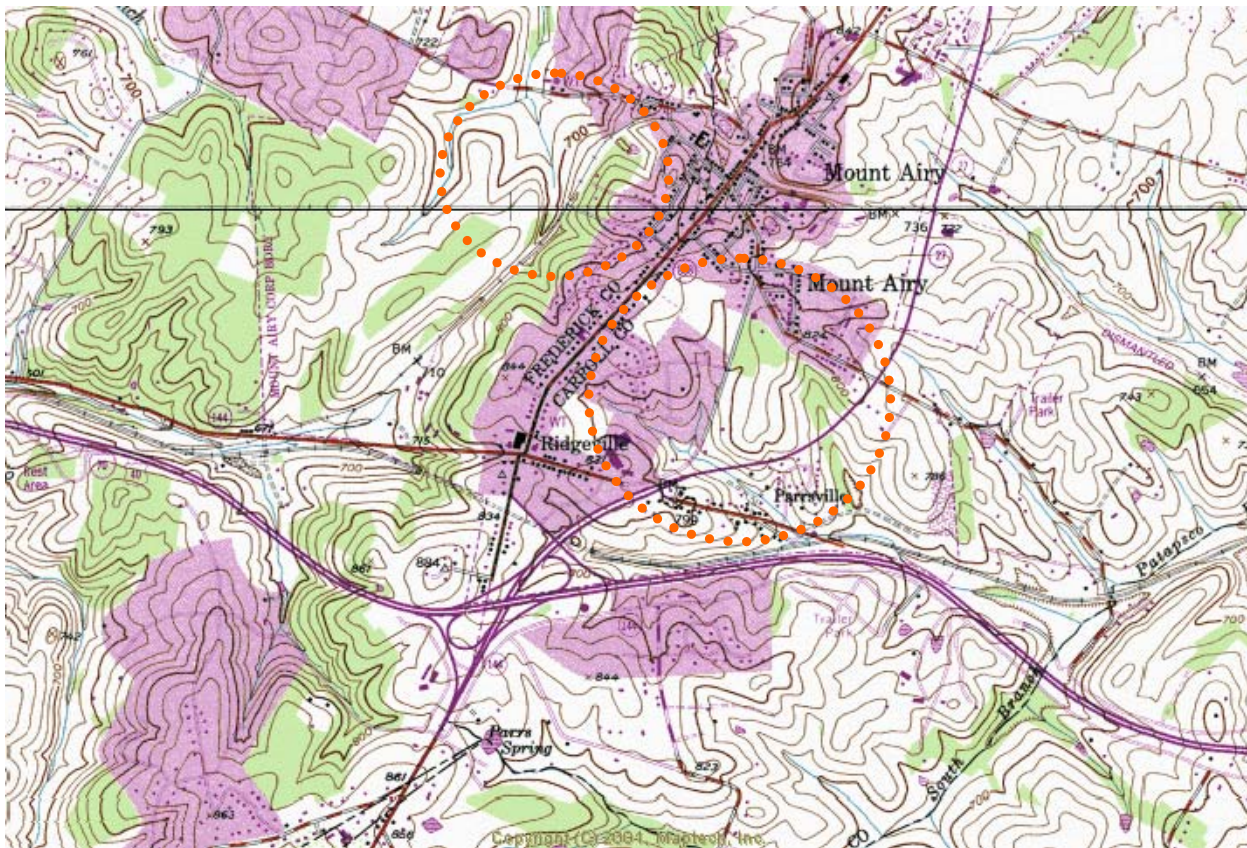
LOCATION OF DEER PARK LANDFILL (1708 DEER PARK ROAD)



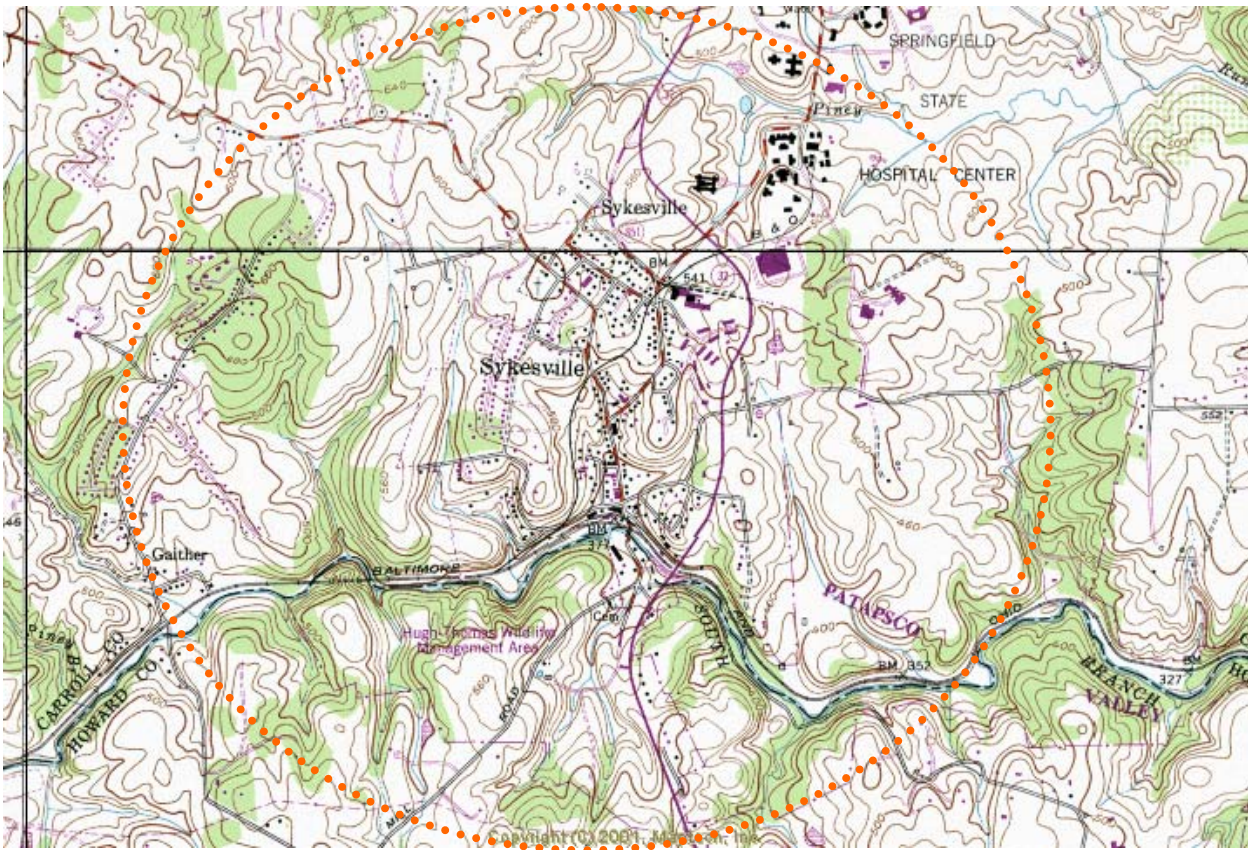
LOCATION OF WILLIAM FABRICK DUMP



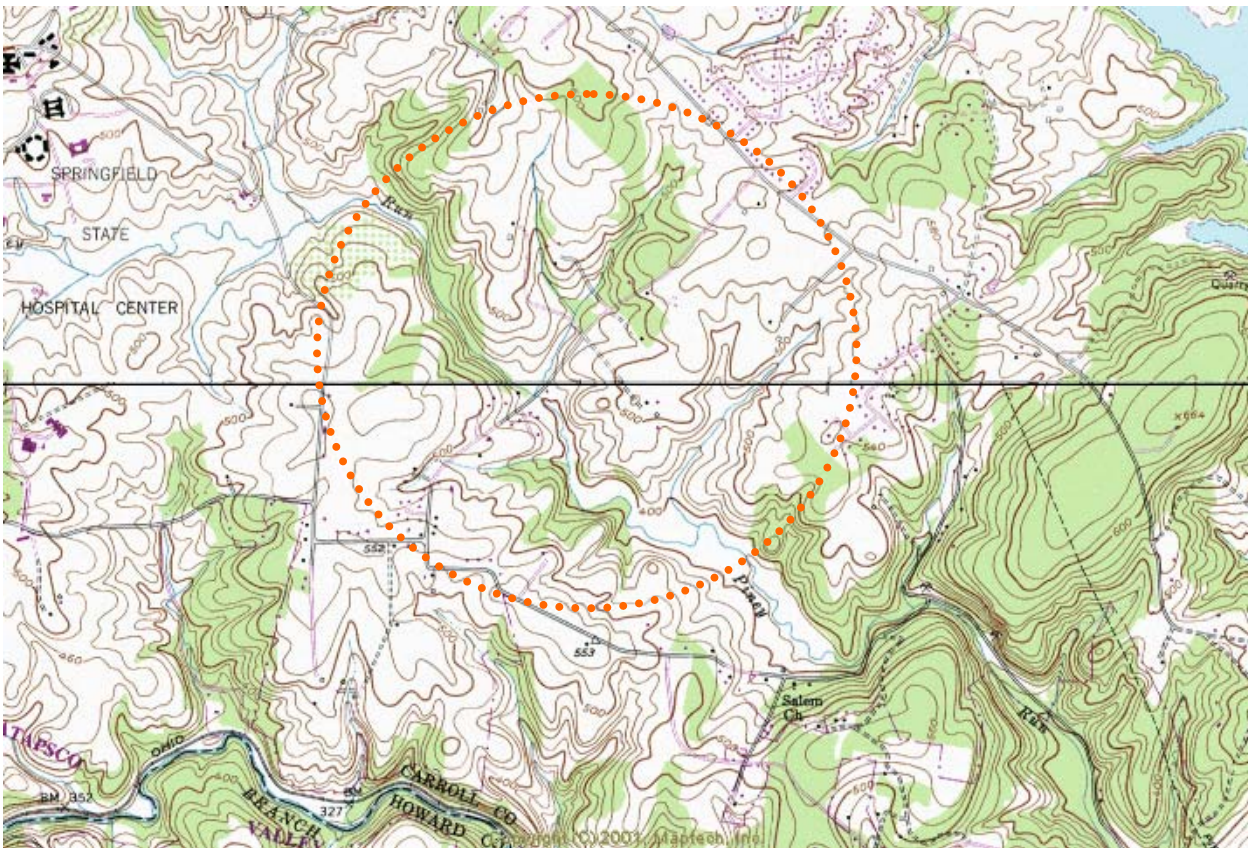
LOCATION OF HENRYTON STATE HOSPITAL DUMP



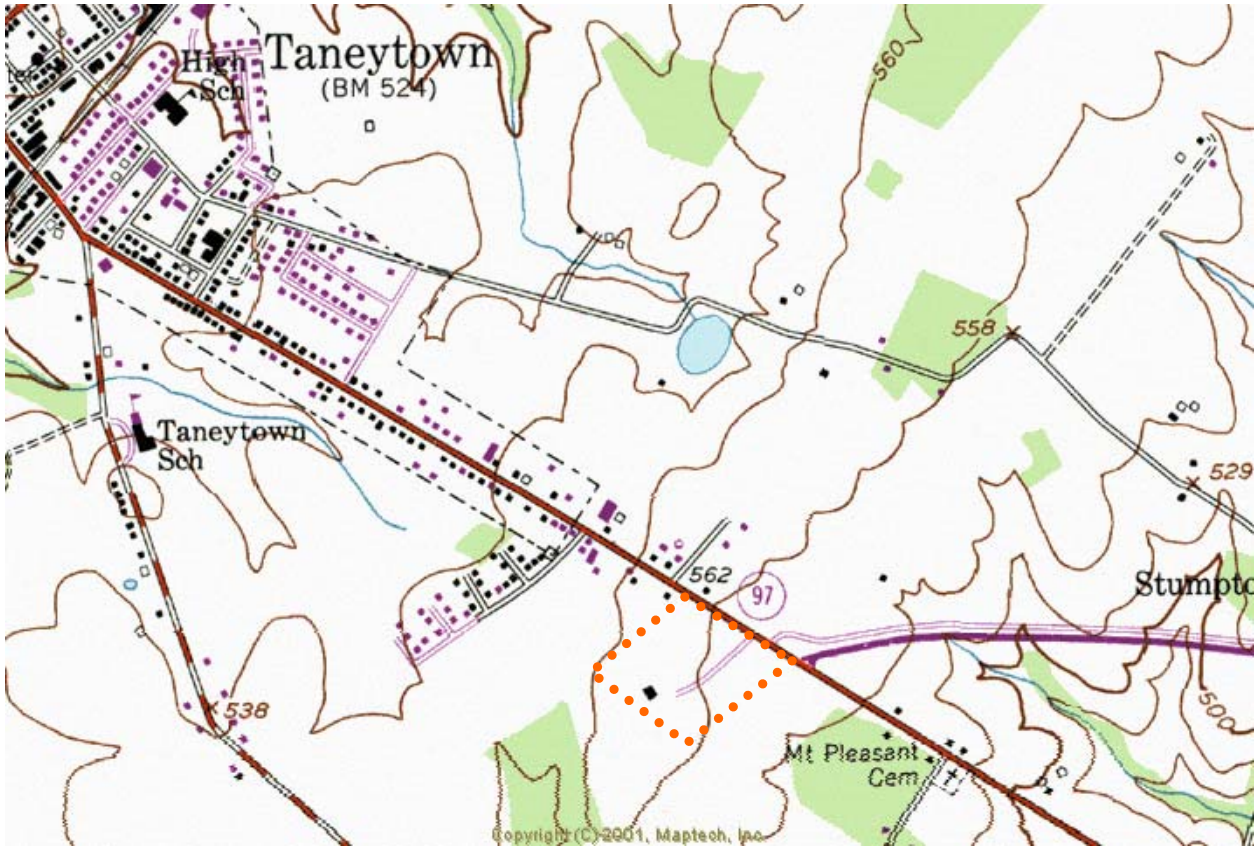
POTENTIAL LOCATIONS OF MT. AIRY DUMP I & DISPOSAL SITE II



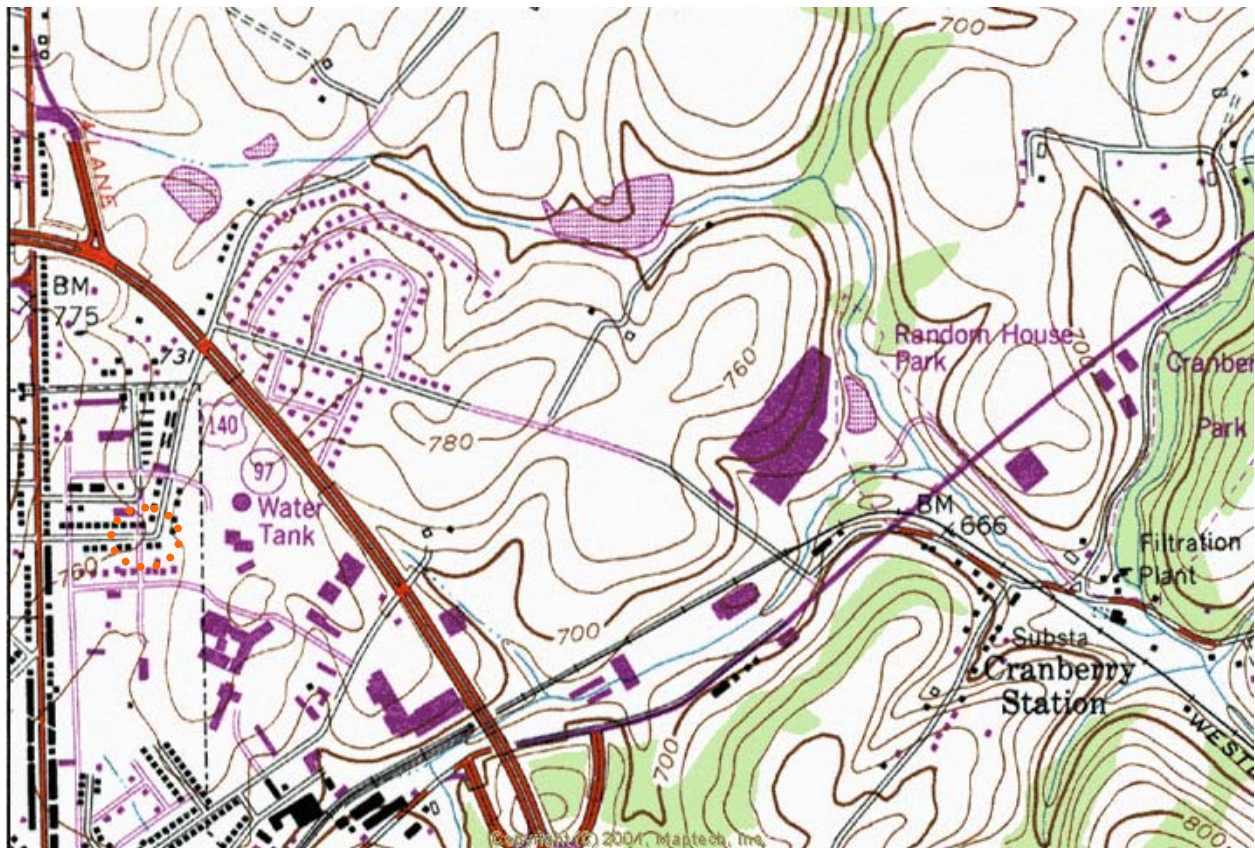
POTENTIAL LOCATION OF SYKESVILLE OPEN DUMP



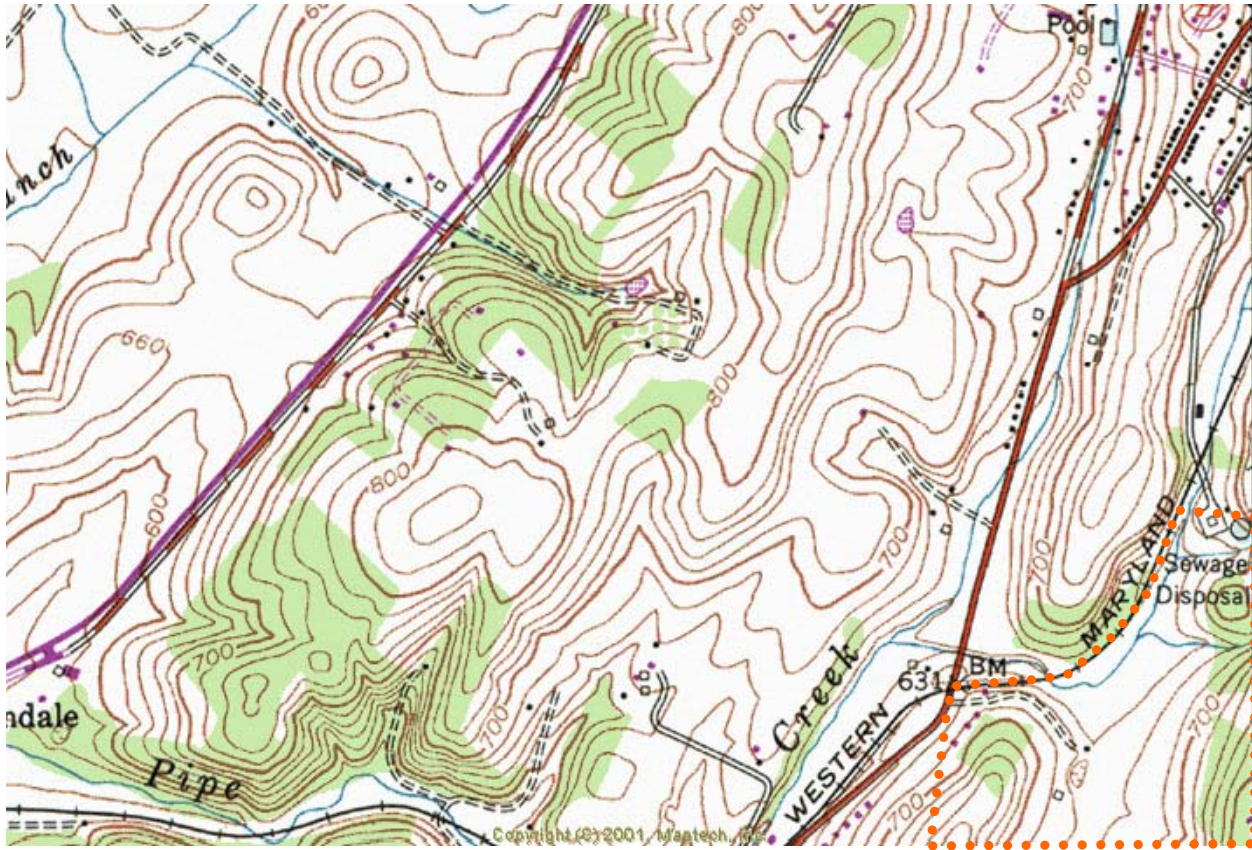
POTENTIAL LOCATION OF STEM PROPERTY



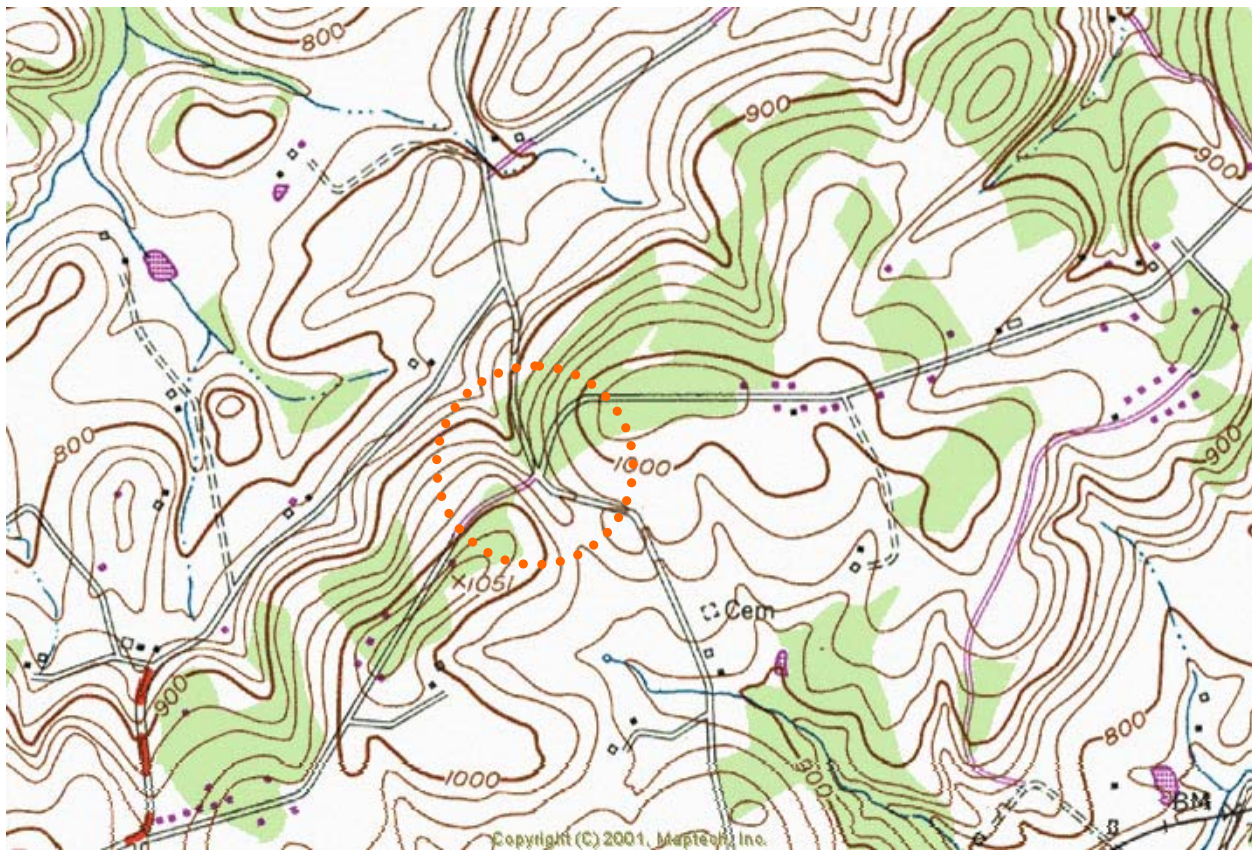
LOCATION OF TANEYTOWN SHOPPING CENTER SITE



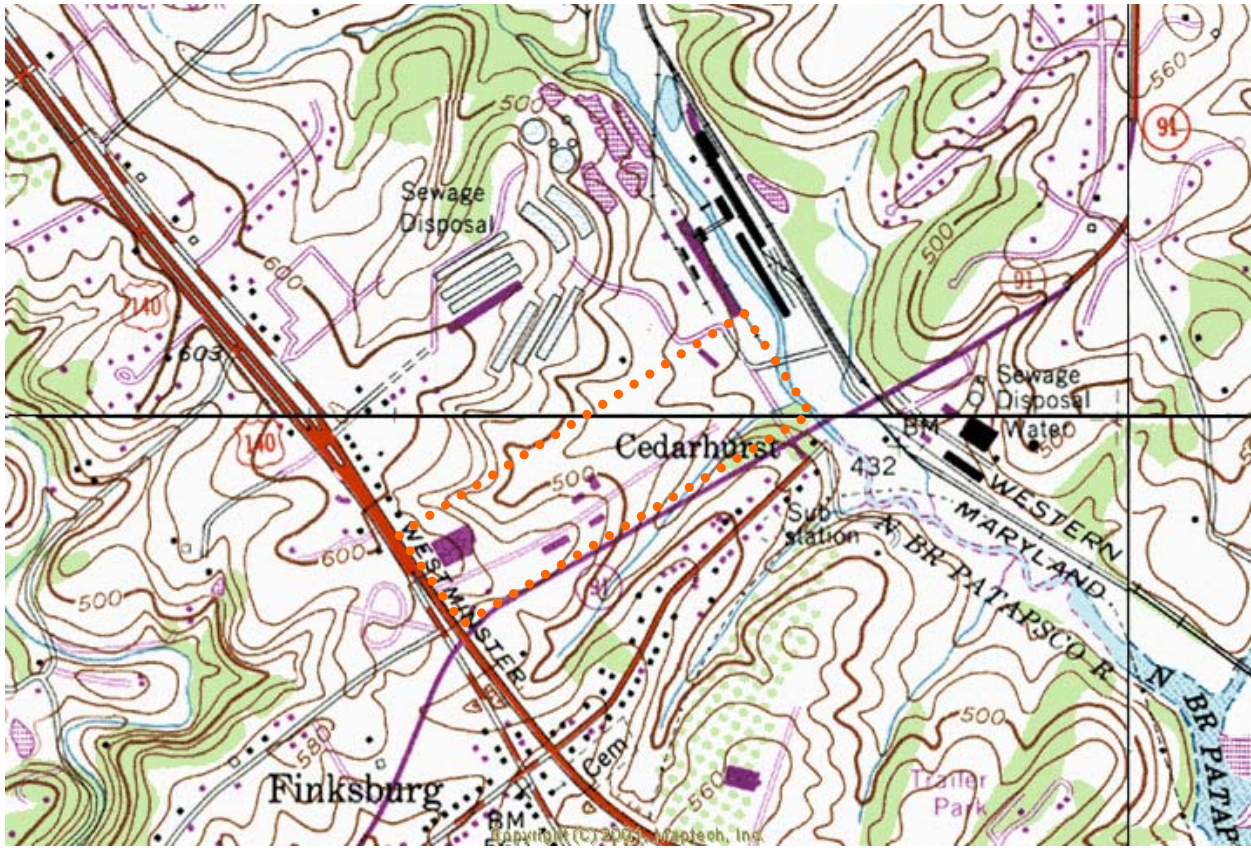
LOCATION OF WESTMINSTER DUMP I



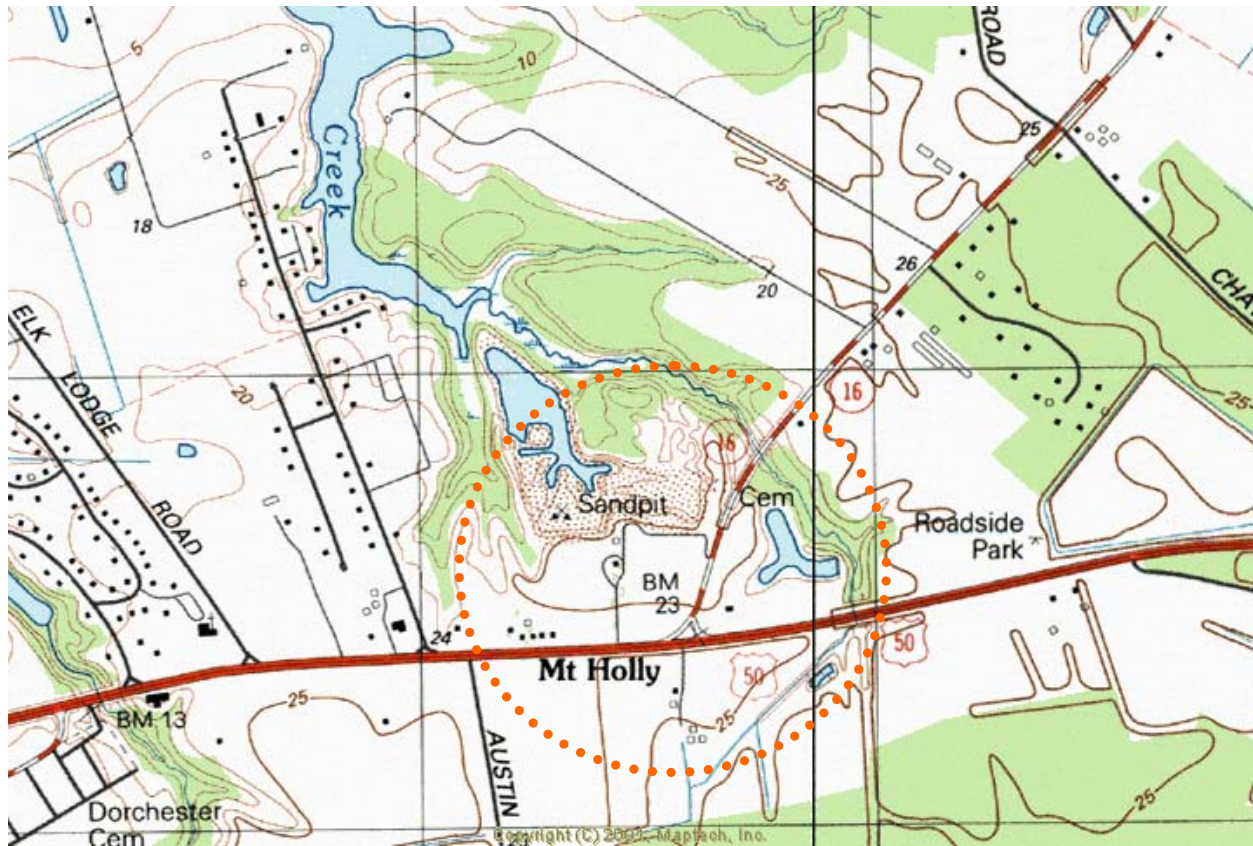
POTENTIAL LOCATION FOR WESTMINSTER CITY LANDFILL



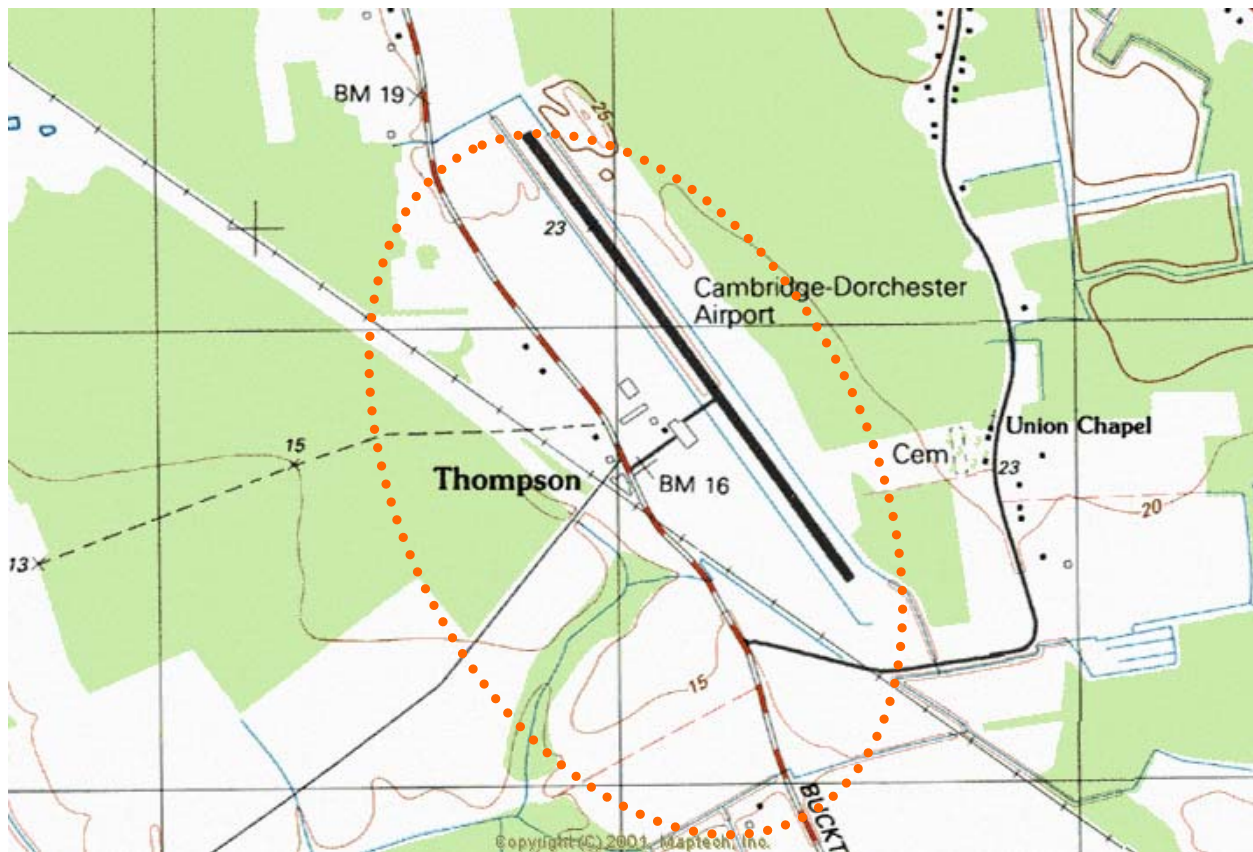
POTENTIAL LOCATION OF YOUNG ROAD SITE



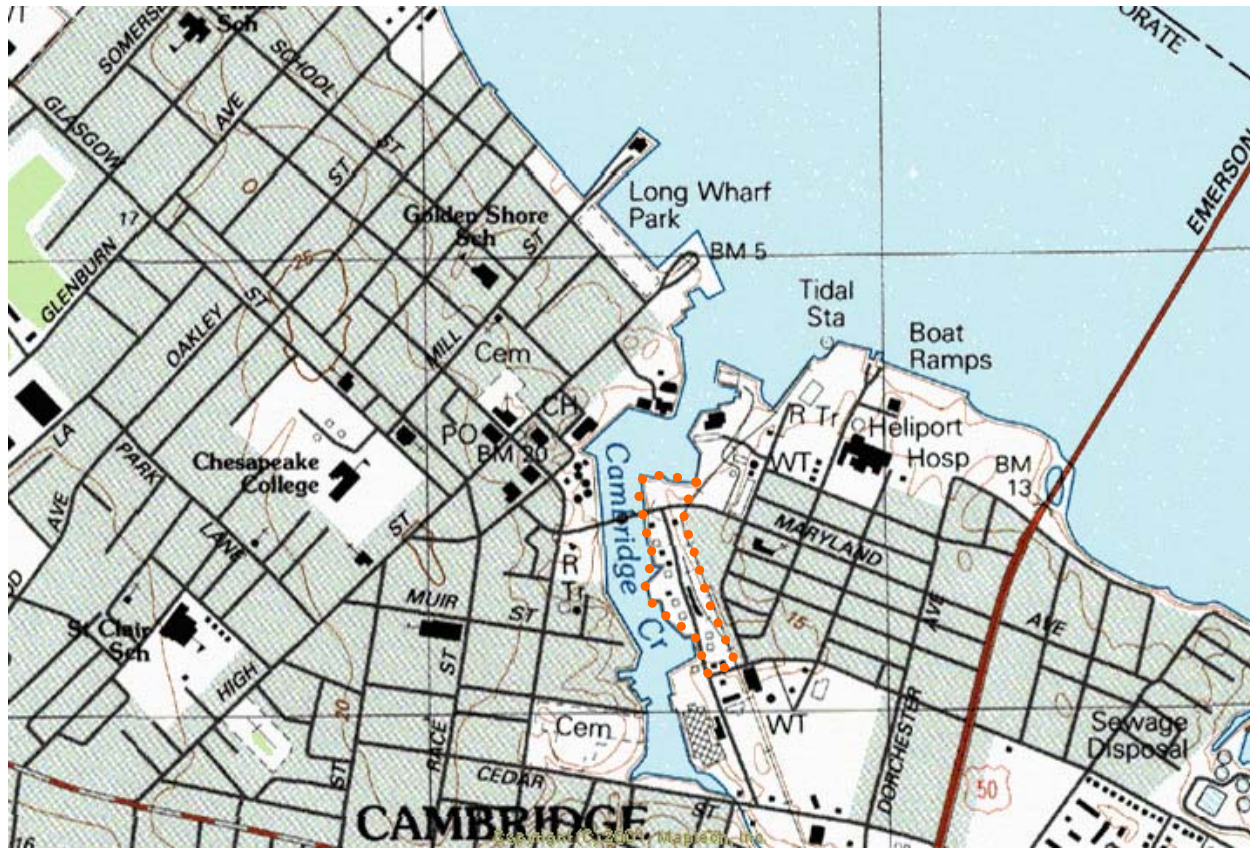
LOCATION OF W&W RACING TIRE RUBBLE FILL



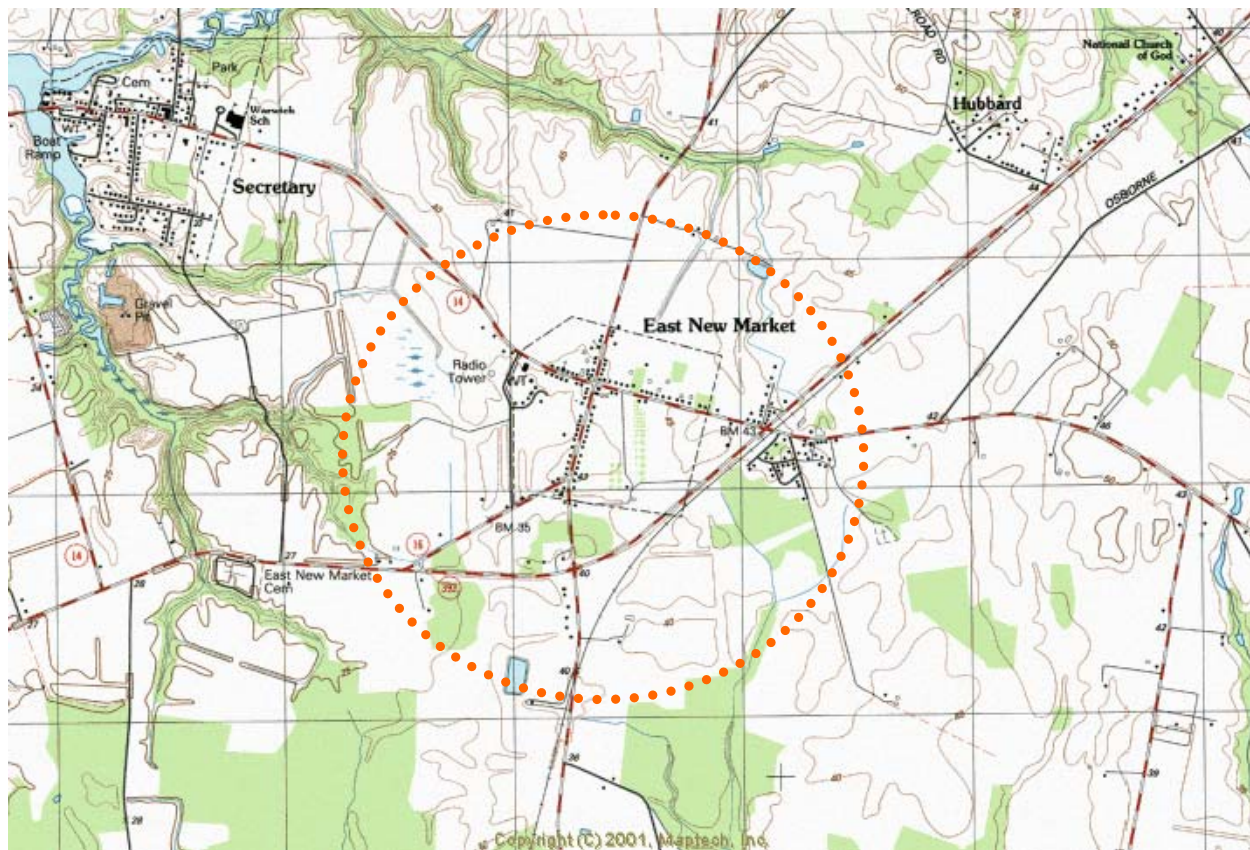
LOCATION OF BURTON HASTINGS RUBBLE FILL



POTENTIAL LOCATION OF CAIMBRIDGE REFUSE DISPOSAL SITE

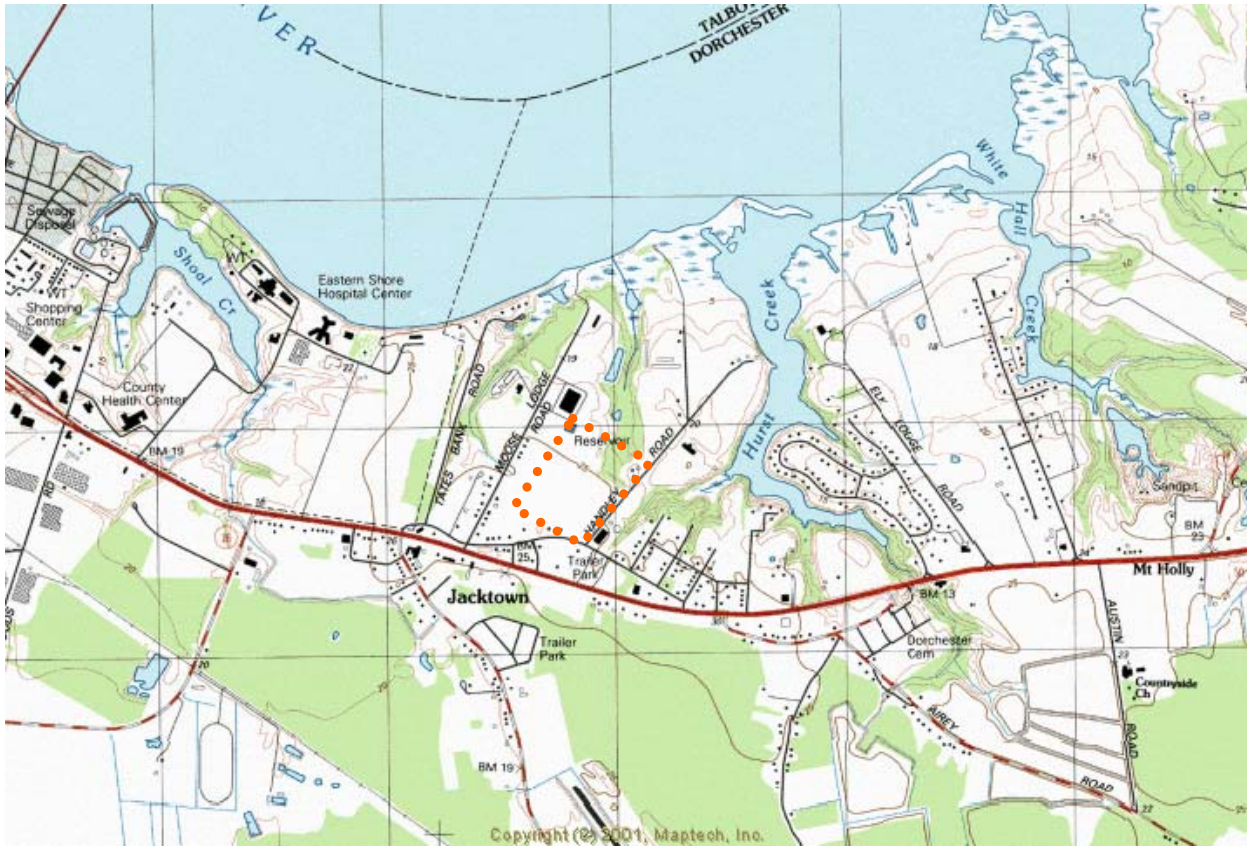


LOCATION OF CAIMBRIDGE SITE KERR MCGEE

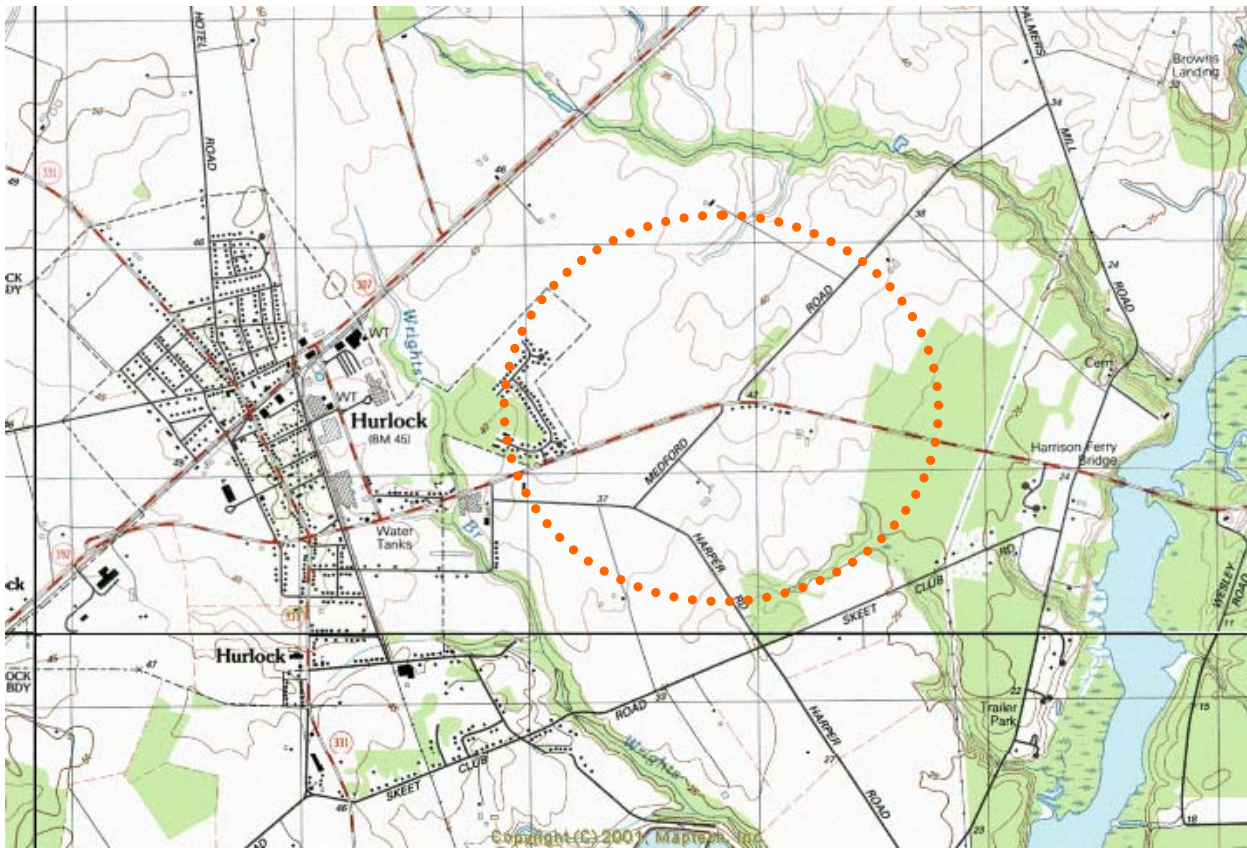


POTENTIAL LOCATION OF EAST NEW MARKET REFUSE DISPOSAL SITE

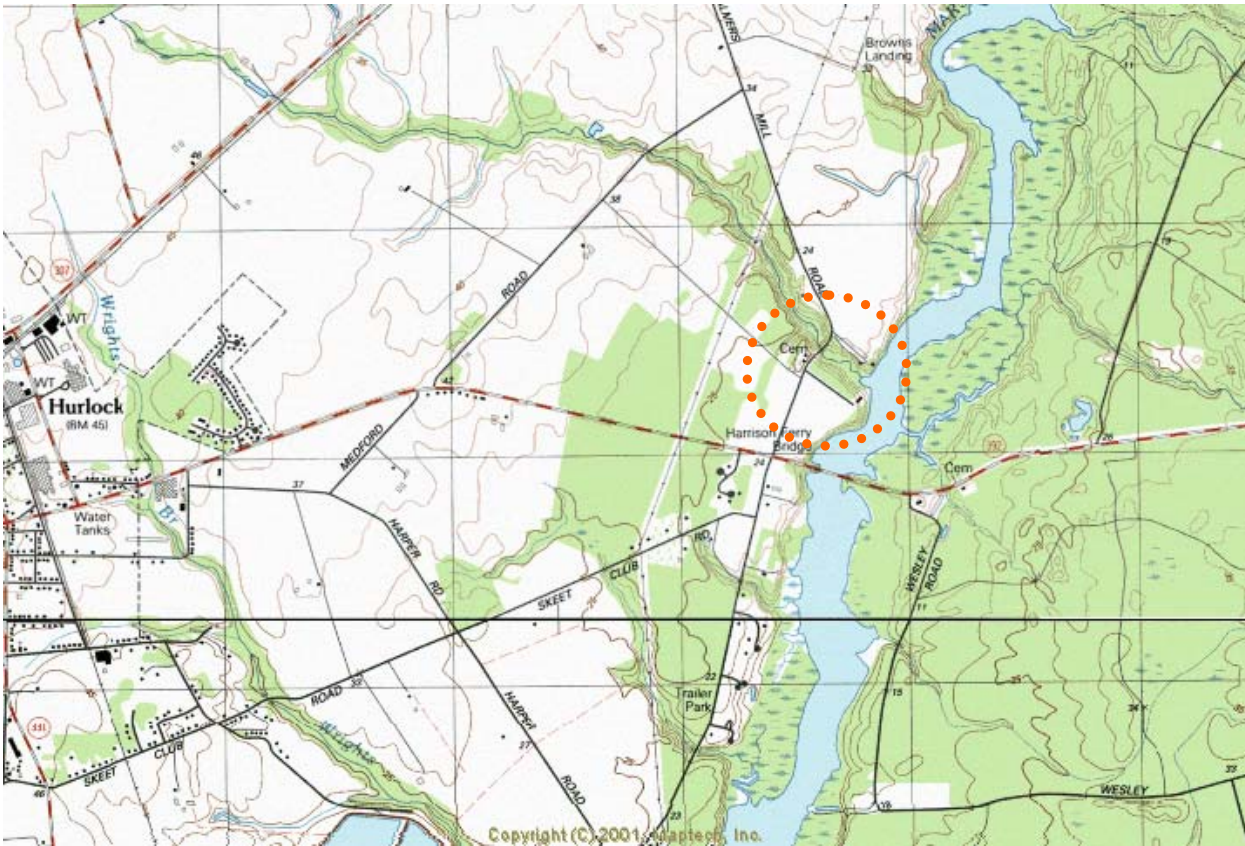




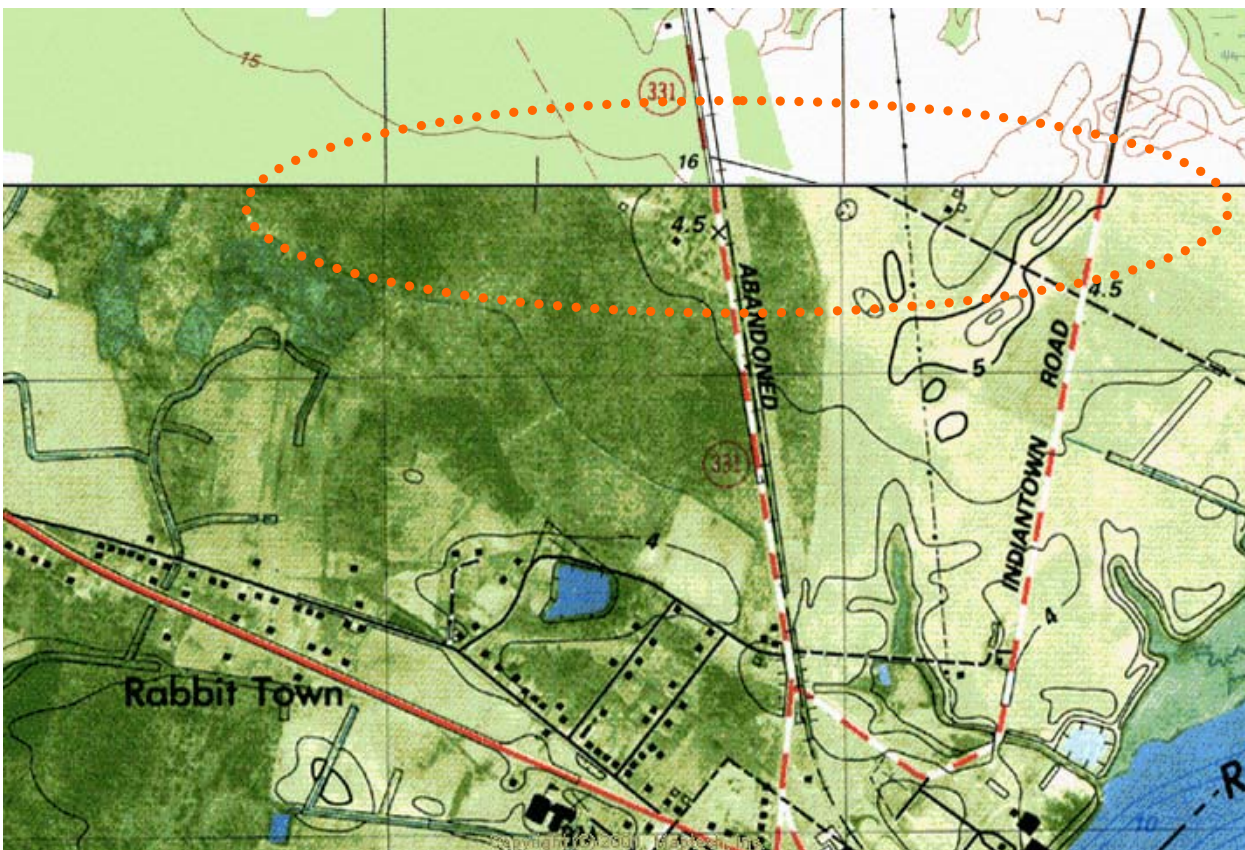
LOCATION OF HANDLEY ROAD RUBBLE FILL



LOCATION OF HURLOCK REFUSE DISPOSAL SITE I



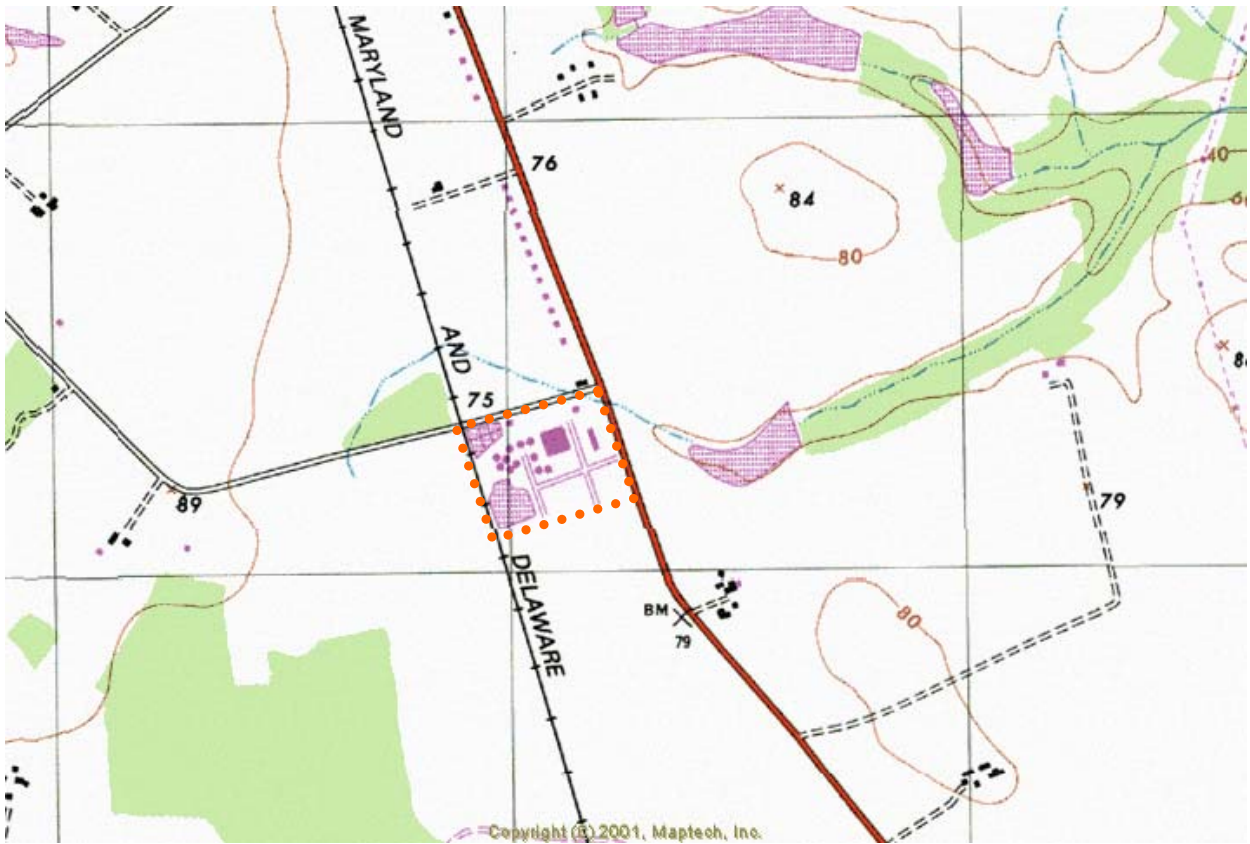
LOCATION OF HURLOCK REFUSE DISPOSAL SITE II



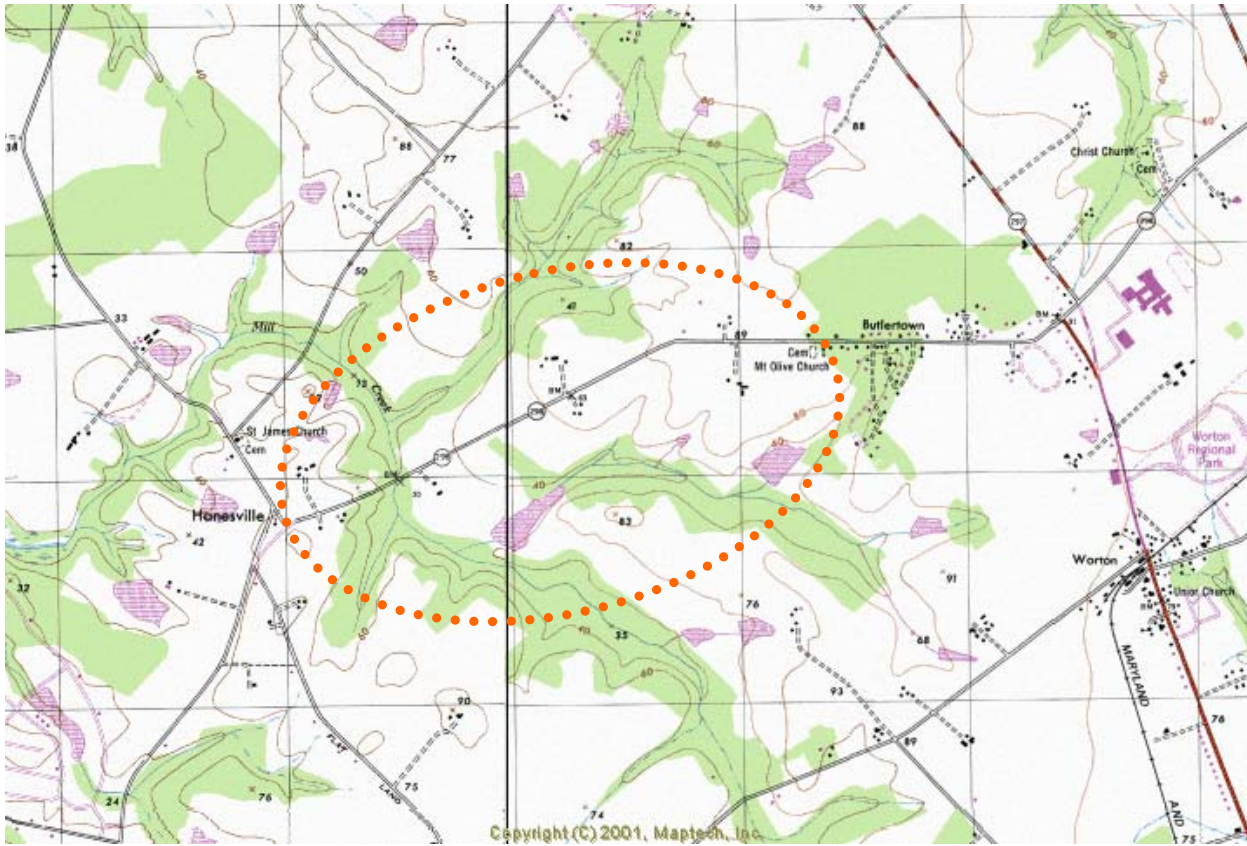
POTENTIAL LOCATION OF VIENNA REFUSE DISPOSAL SITE



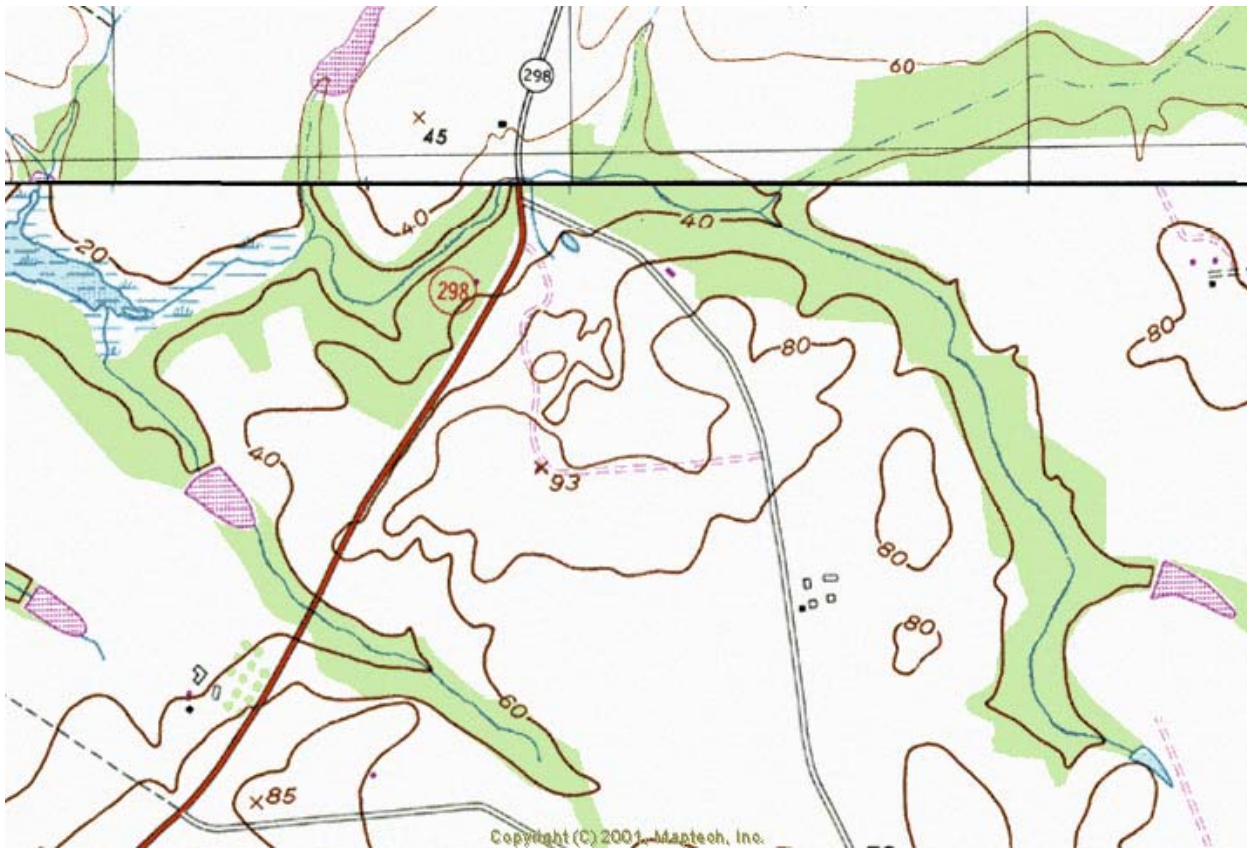
LOCATION OF CAMPBELLS SOUP COMPANY LANDFILL



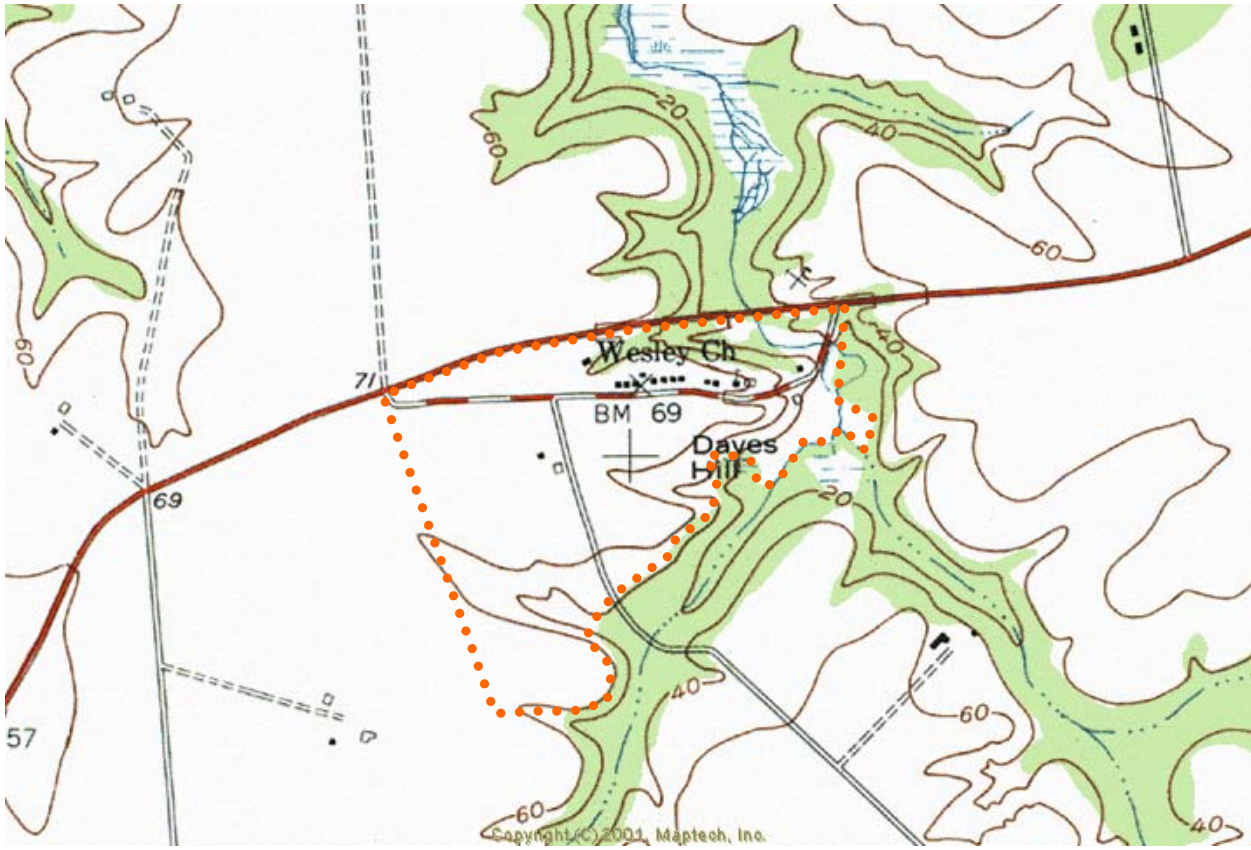
LOCATION OF TENNACO CHESTERTOWN PLANT (MD-28)



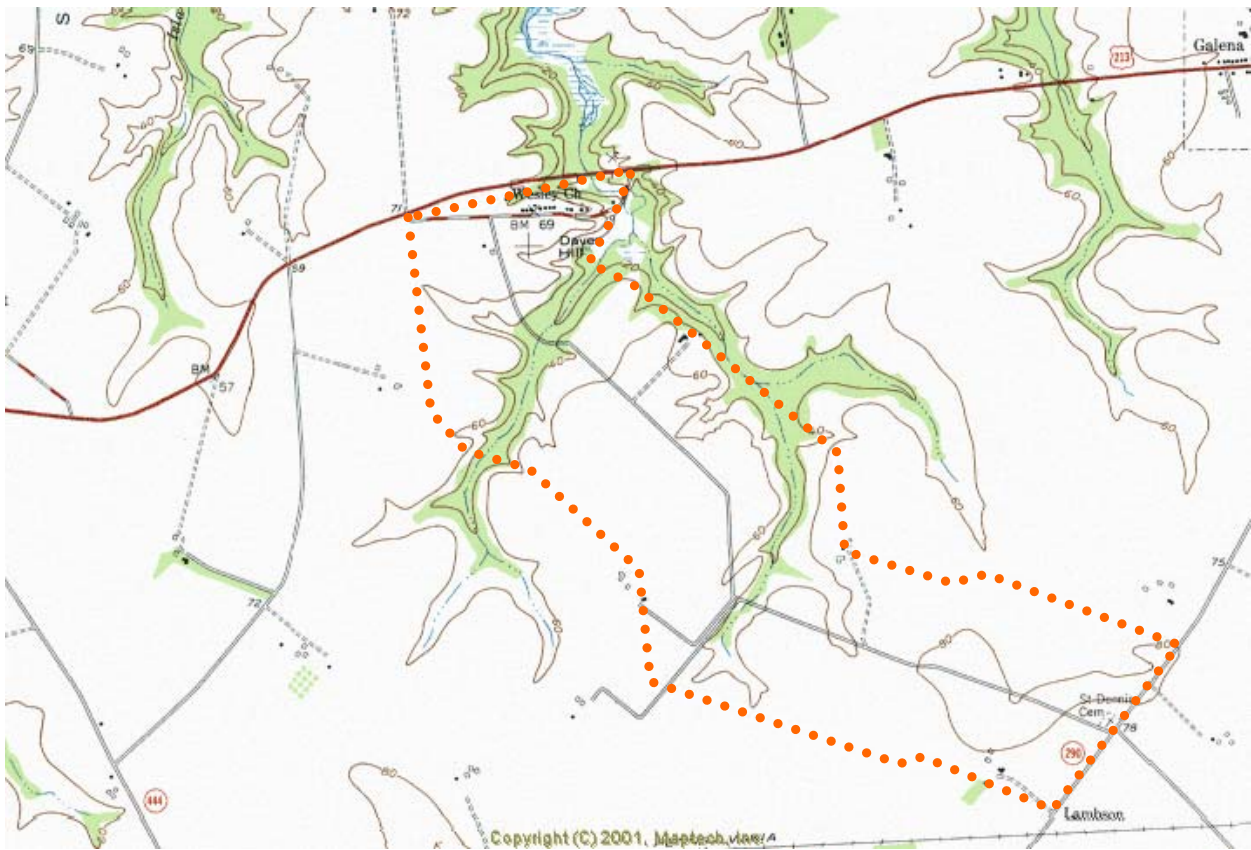
POTENTIAL LOCATION OF JAMES W. DUKE SITE



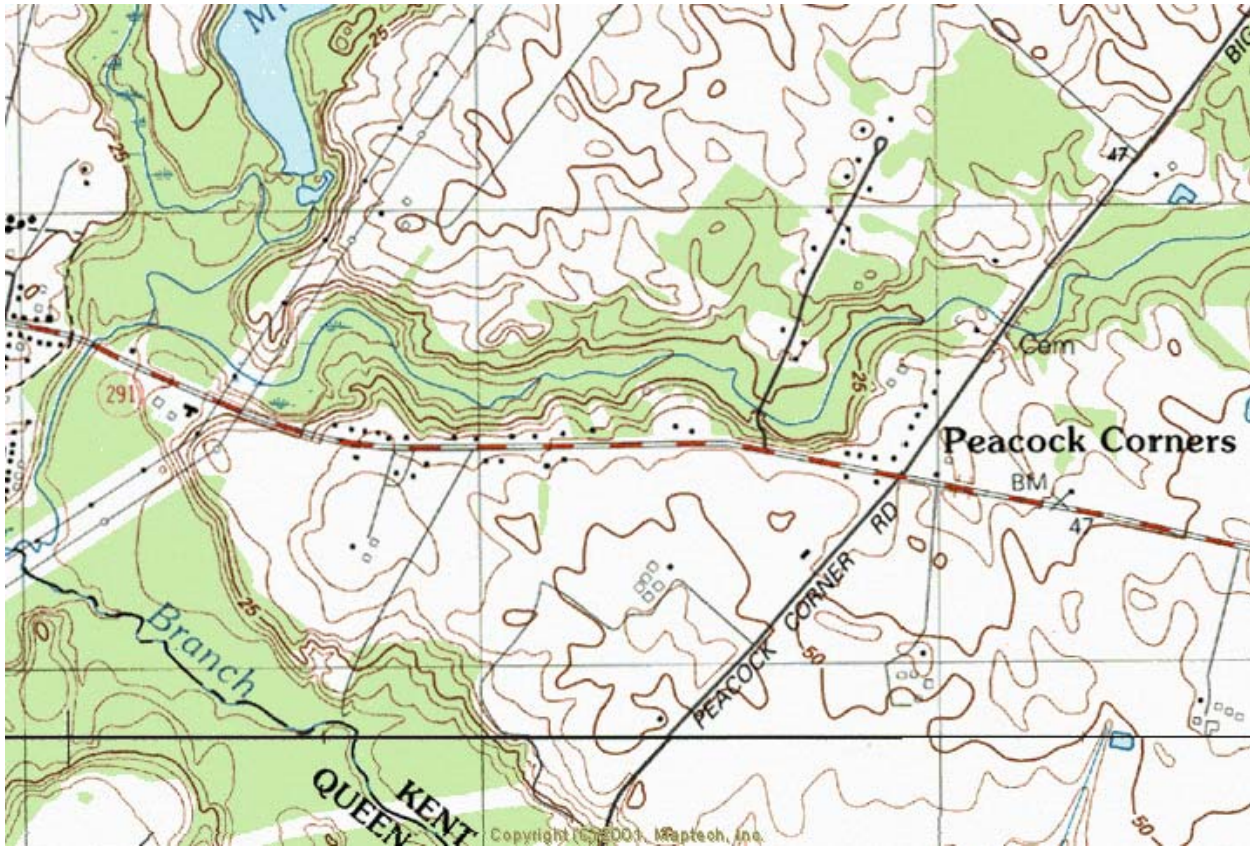
LOCATION OF NICHOLSON LANDFILL/DYKES PROPERTY (MD-138)



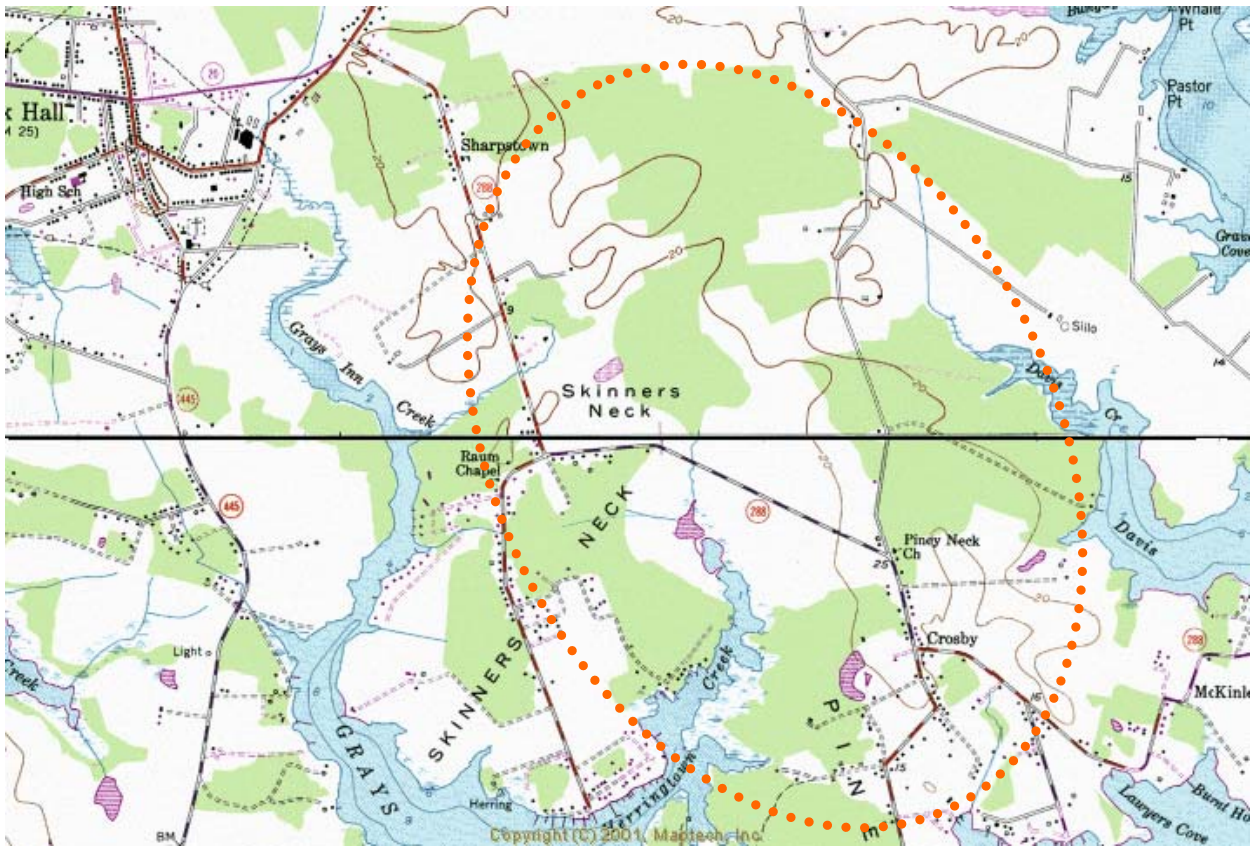
LOCATION OF GALENA/MILLINGTON SITE



POTENTIAL LOCATION FOR GALENA REFUSE DISPOSAL



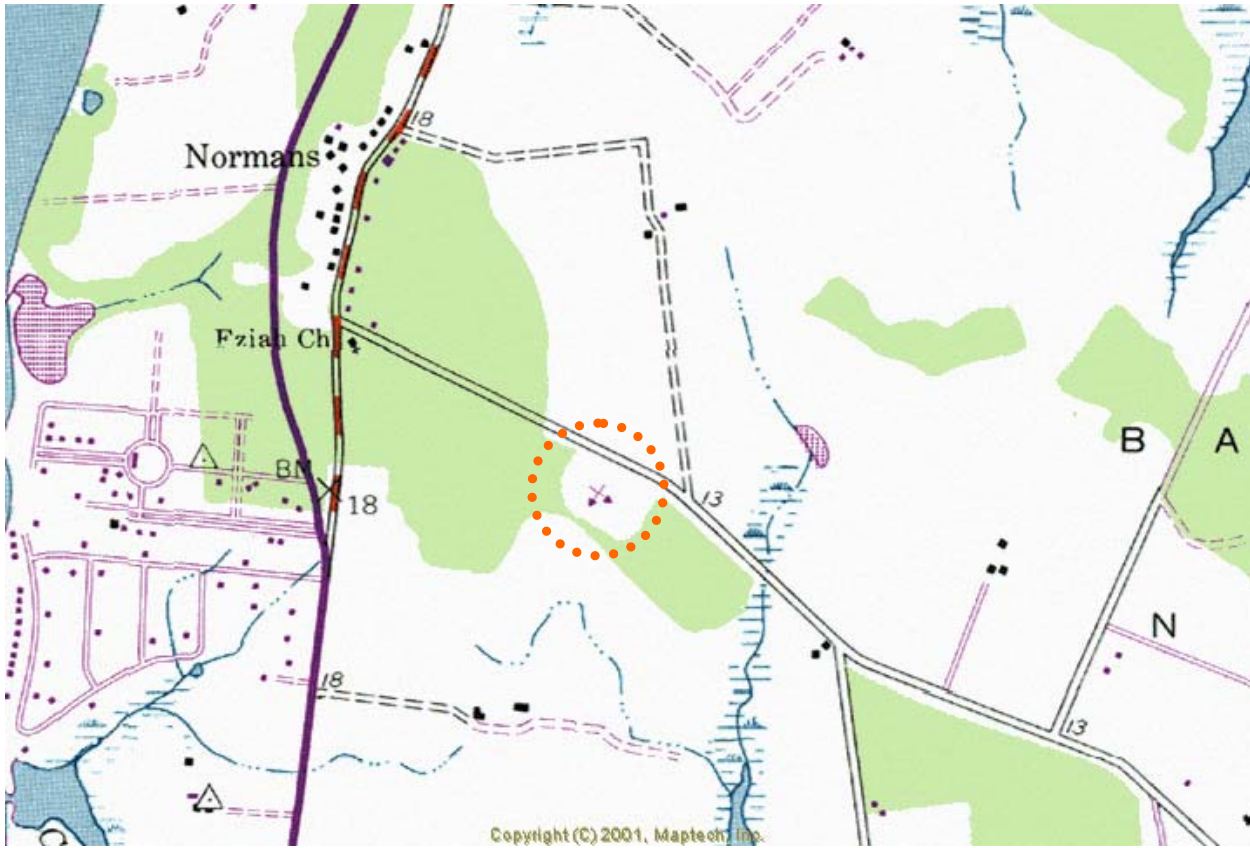
LOCATION OF MILLINGTON ROAD LANDFILL



POTENTIAL LOCATION OF PINEY NECK SITE



LOCATION OF CHESTERTOWN TOWN DUMP/RADCLIFFE SITE

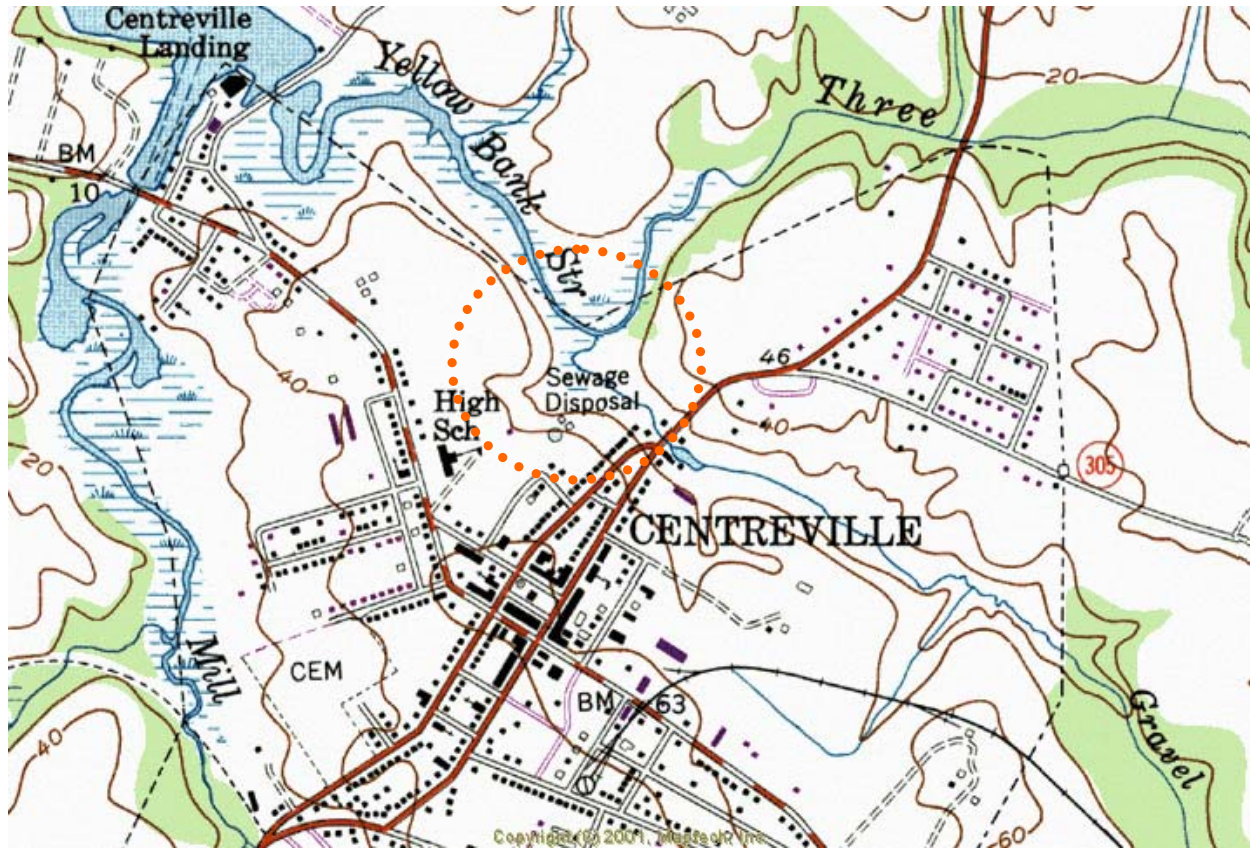


POTENTIAL LOCATION OF BATTS NECK LANDFILL

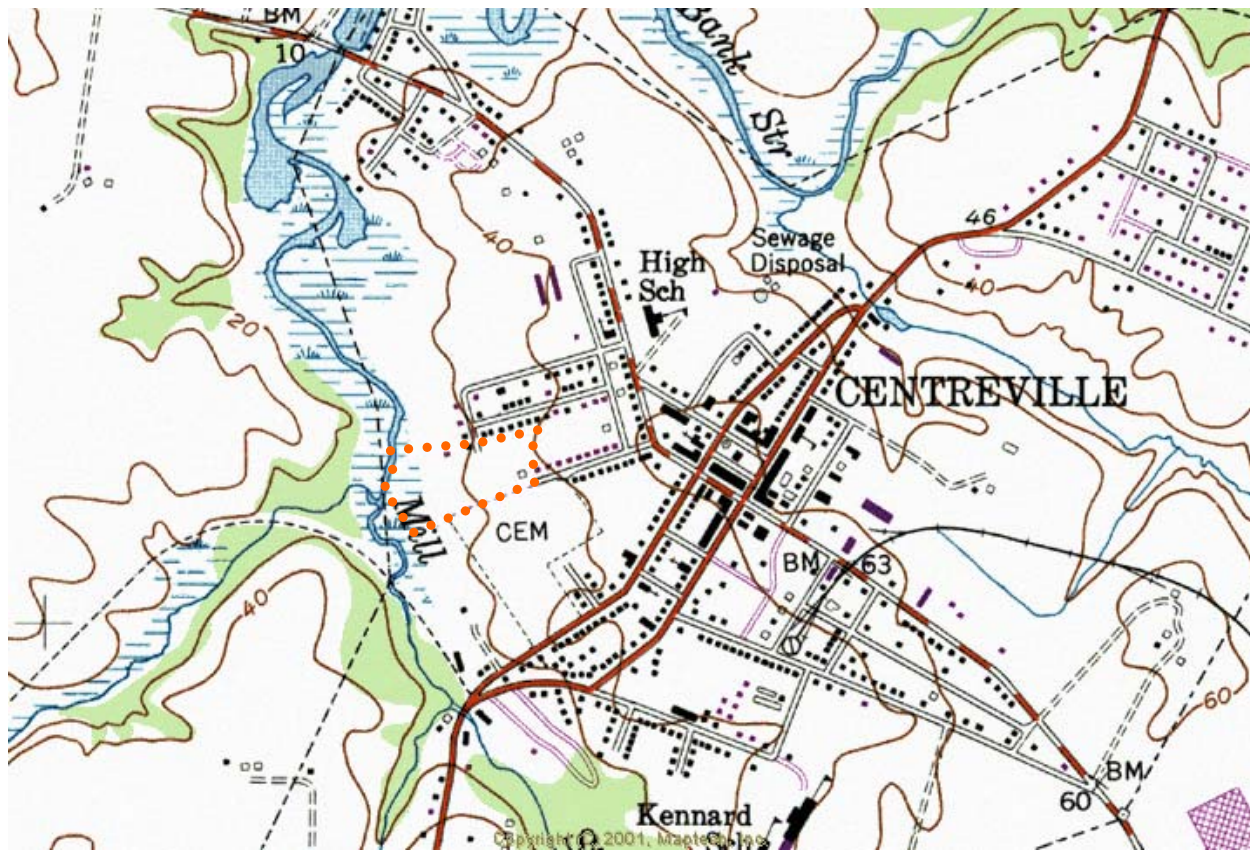


POTENTIAL LOCATION CABIN CREEK DUMP

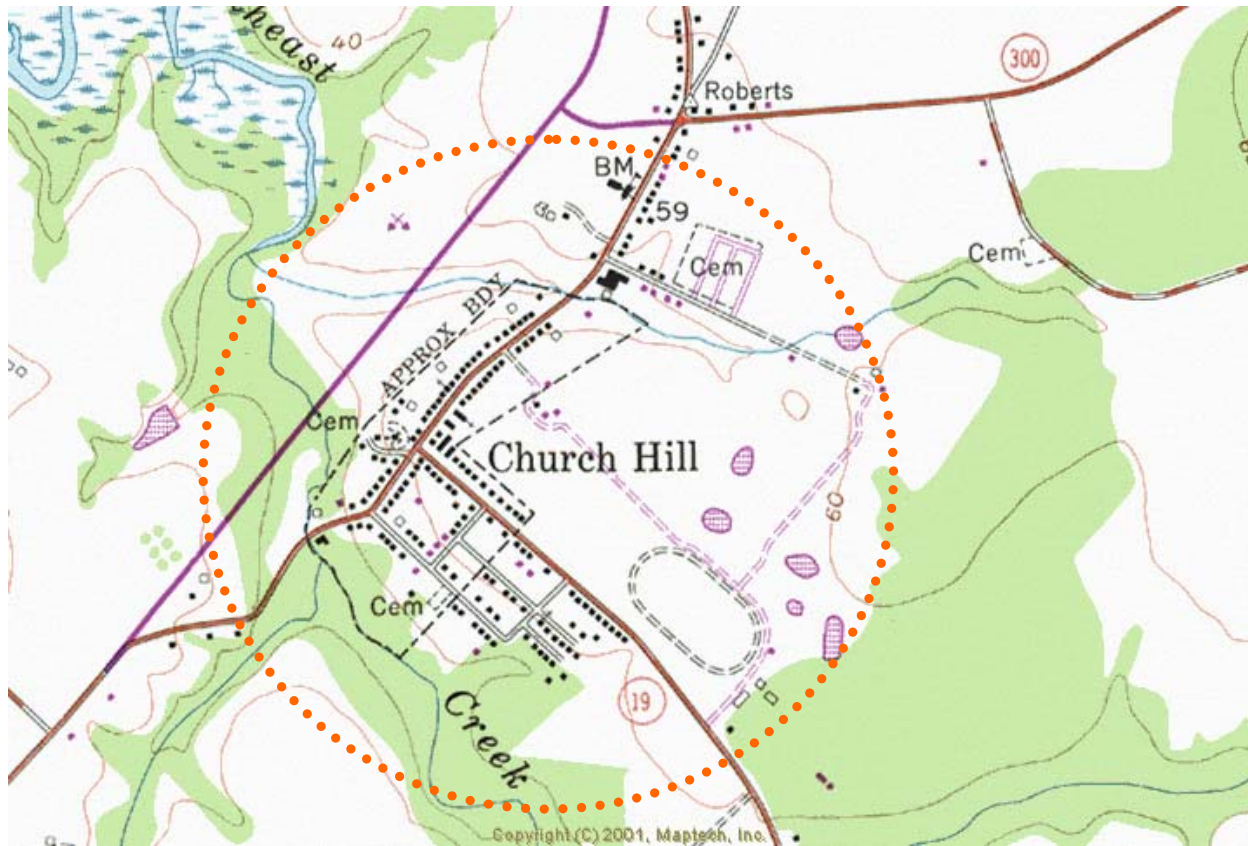




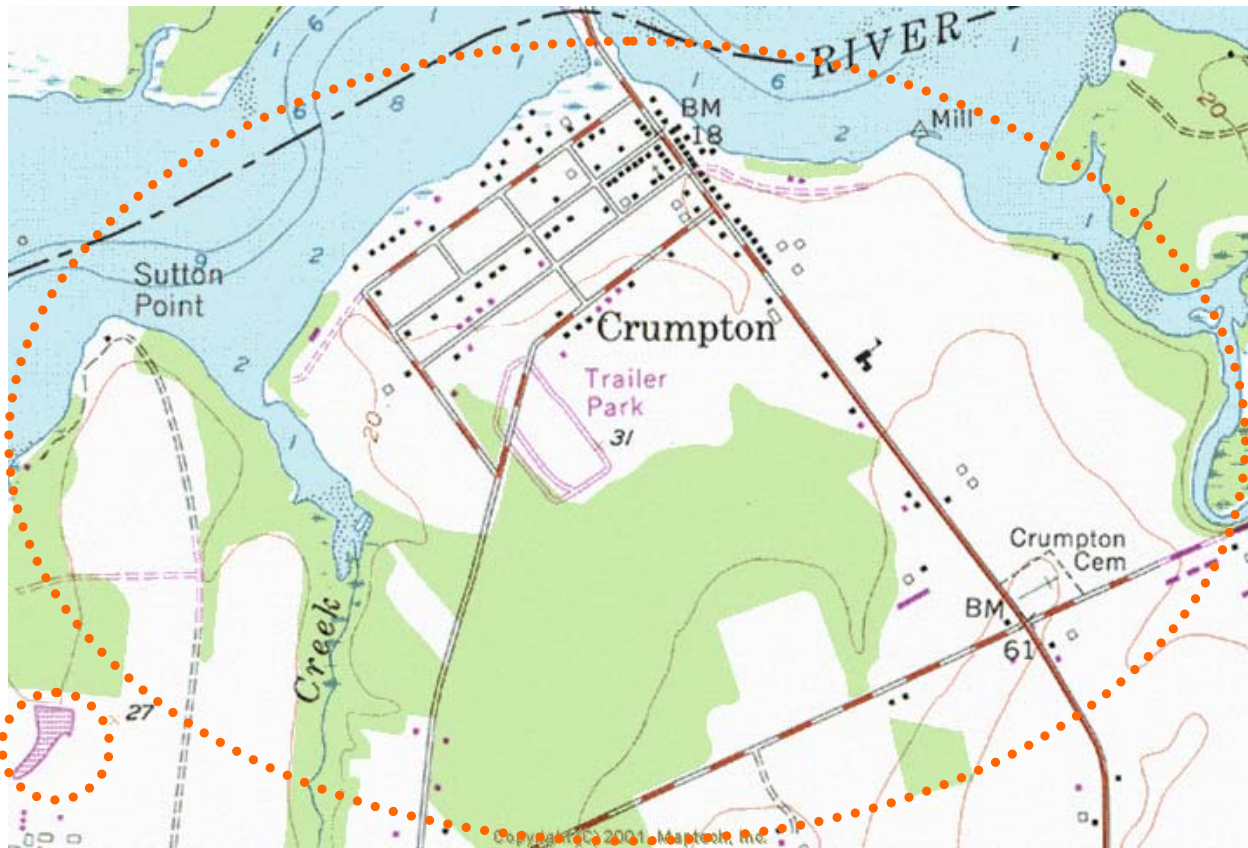
POTENTIAL LOCATION OF CENTREVILLE DUMP I



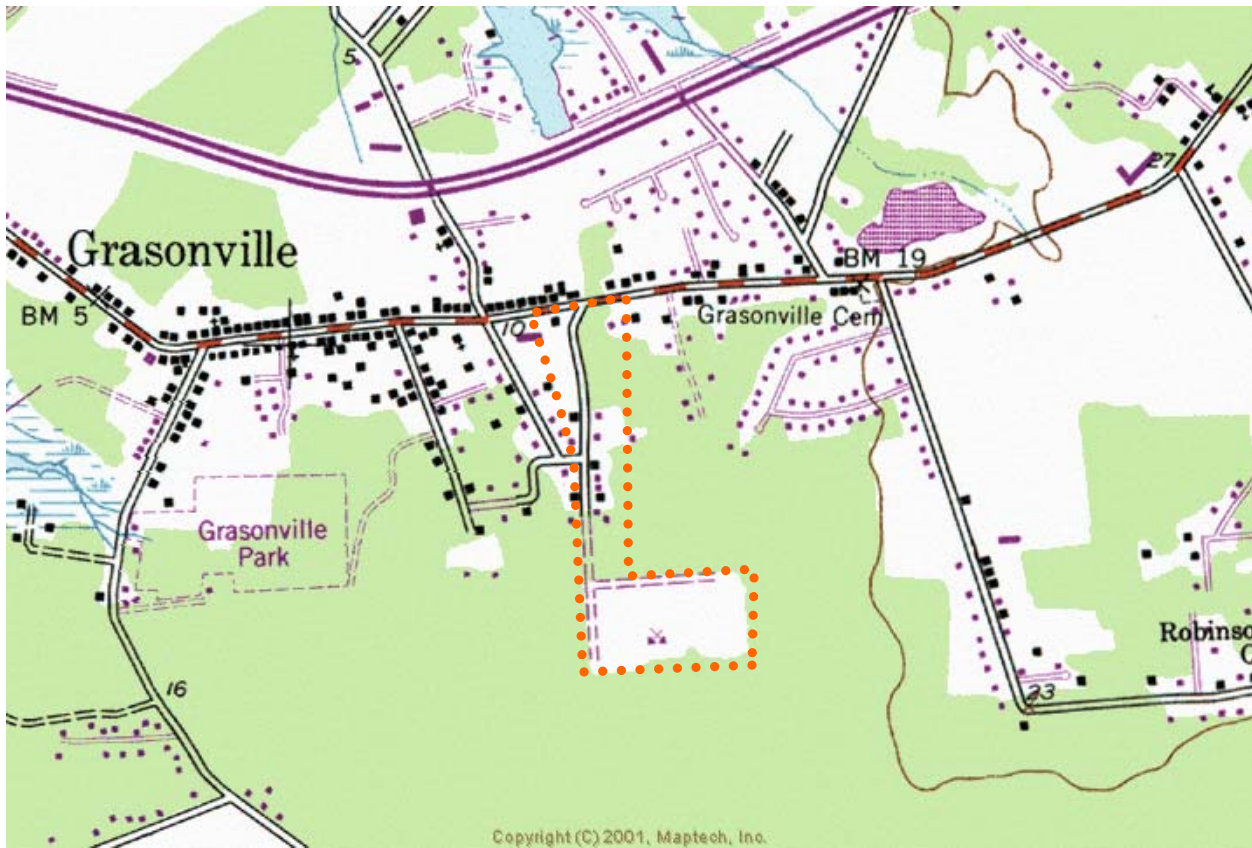
LOCATION OF CENTREVILLE DUMP II



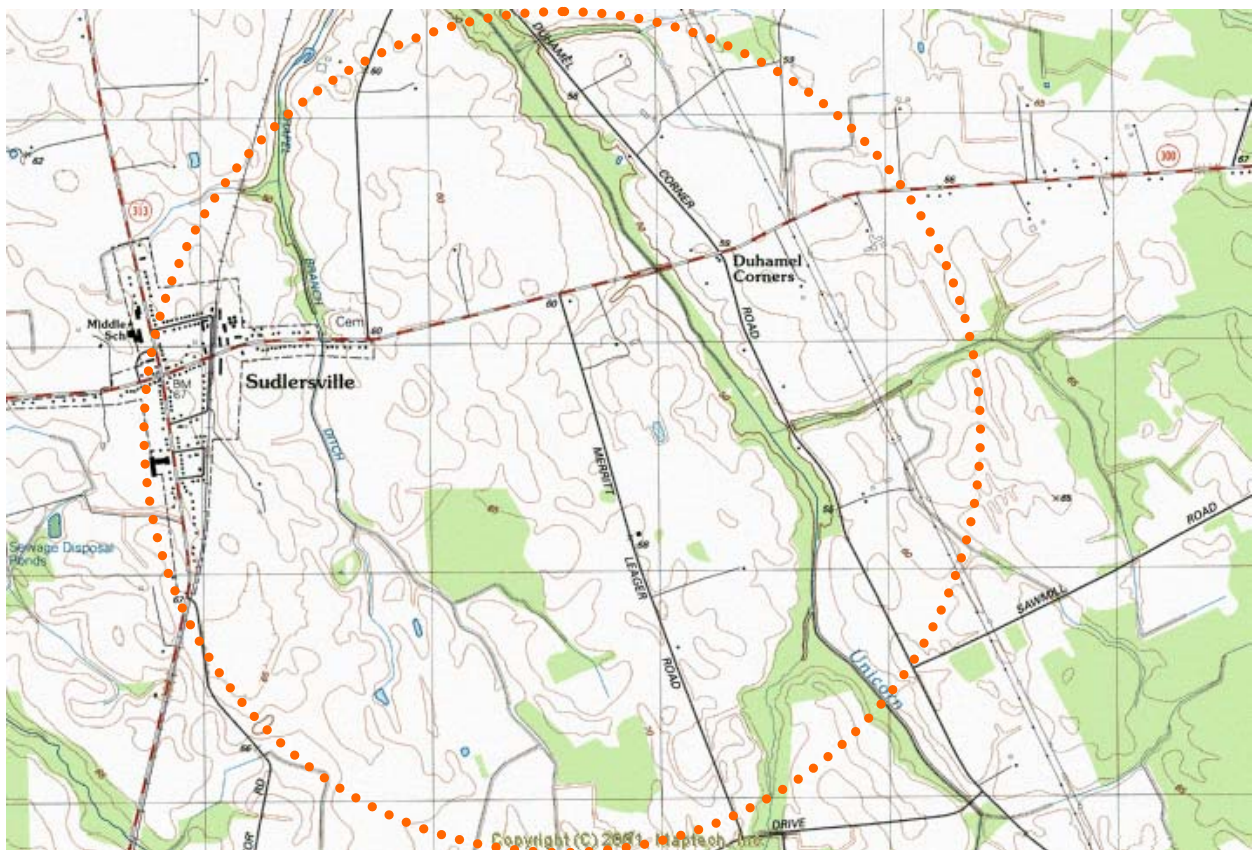
POTENTIAL LOCATION CHURCHVILLE DUMP I



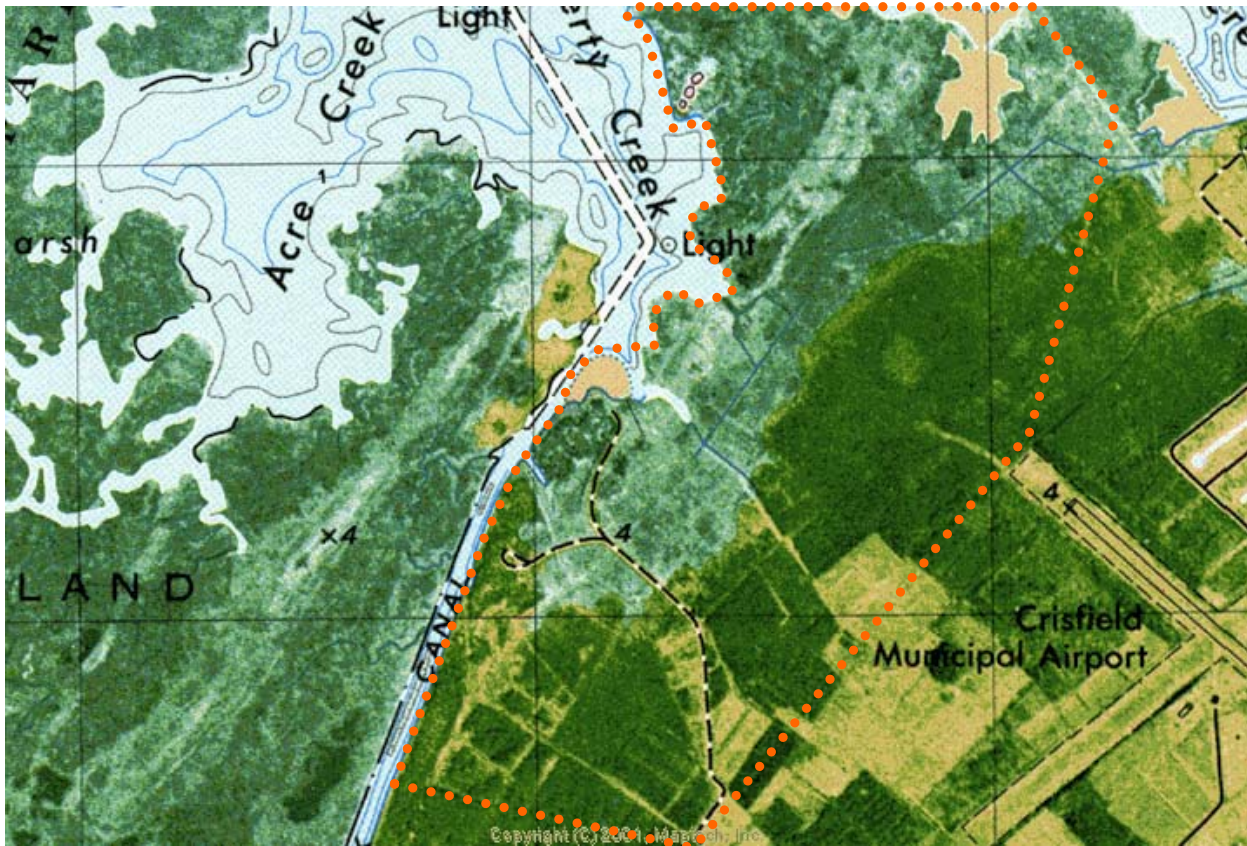
POTENTIAL LOCATION OF CRUMPTON LANDFILL



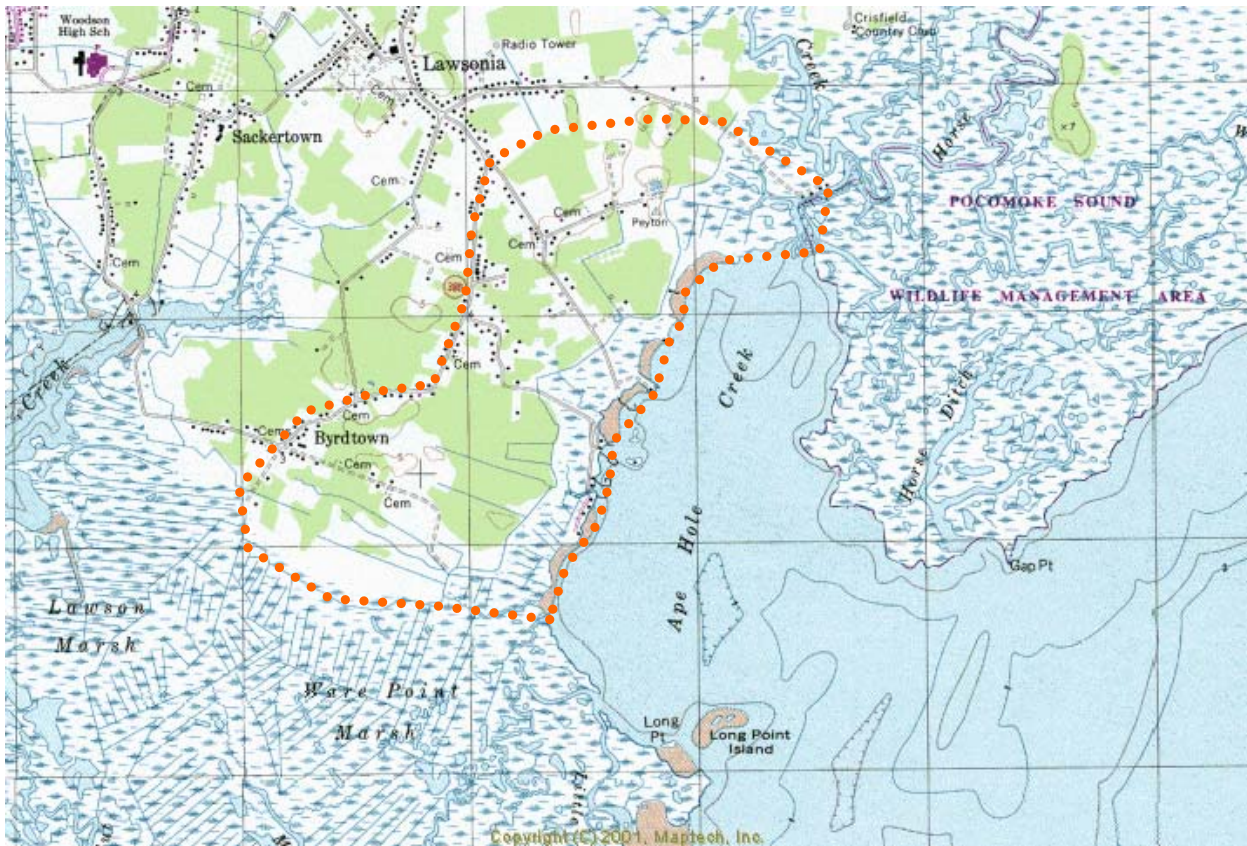
POTENTIAL LOCATION OF GRASONVILLE LANDFILL OFF GRAVEL RUN ROAD



POTENTIAL LOCATION OF SUDLERSVILLE DUMP



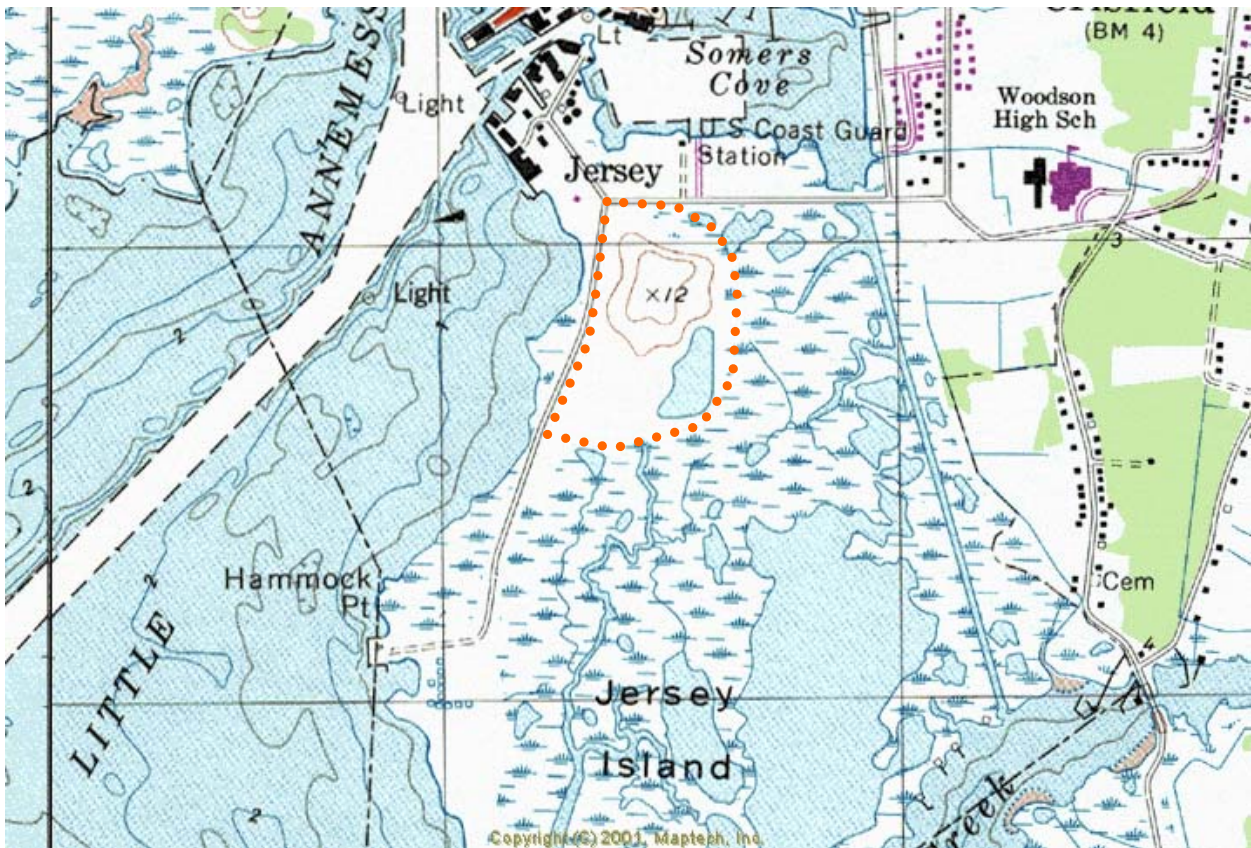
POTENTIAL LOCATION OF CITY OF CRISFIELD LANDFILL



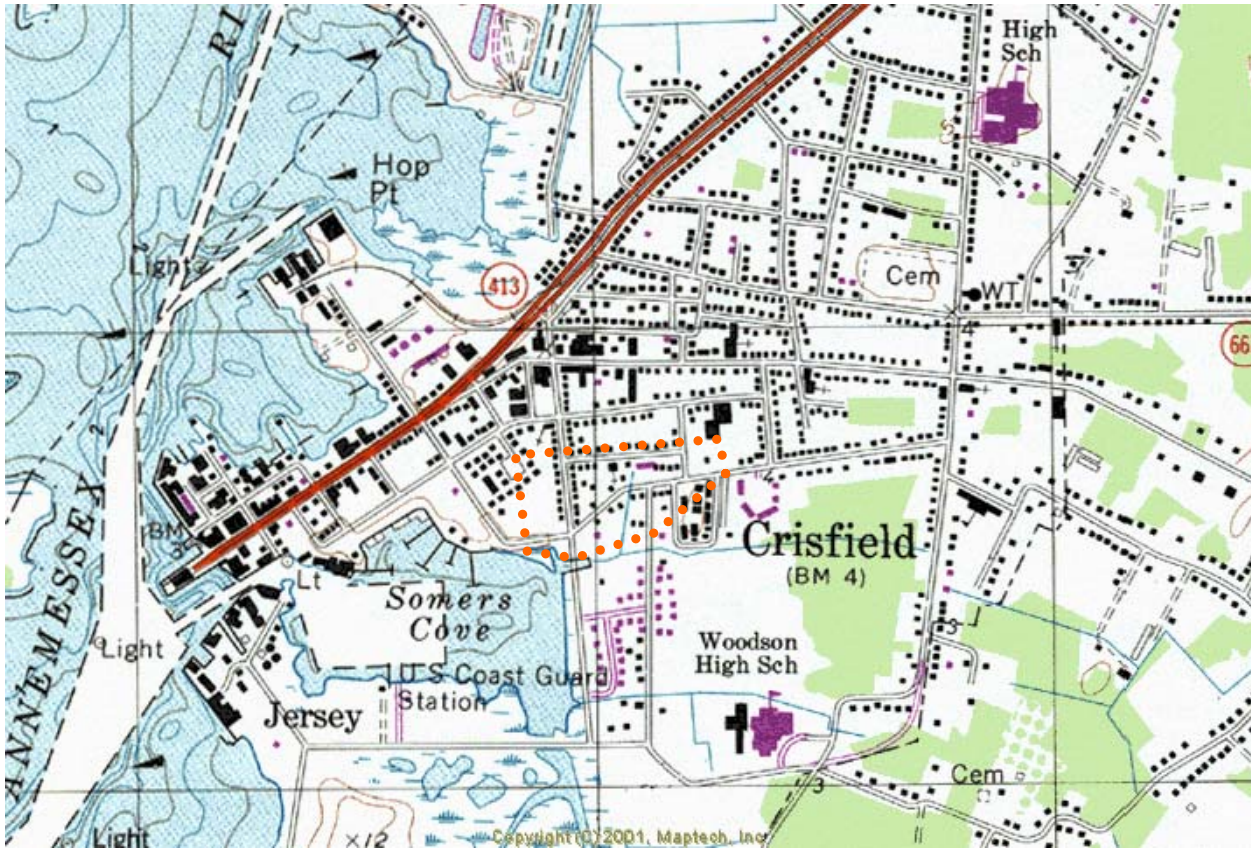
POTENTIAL LOCATION APE HOLE CREEK ROAD DUMP



LOCATION OF CHANCE DUMP



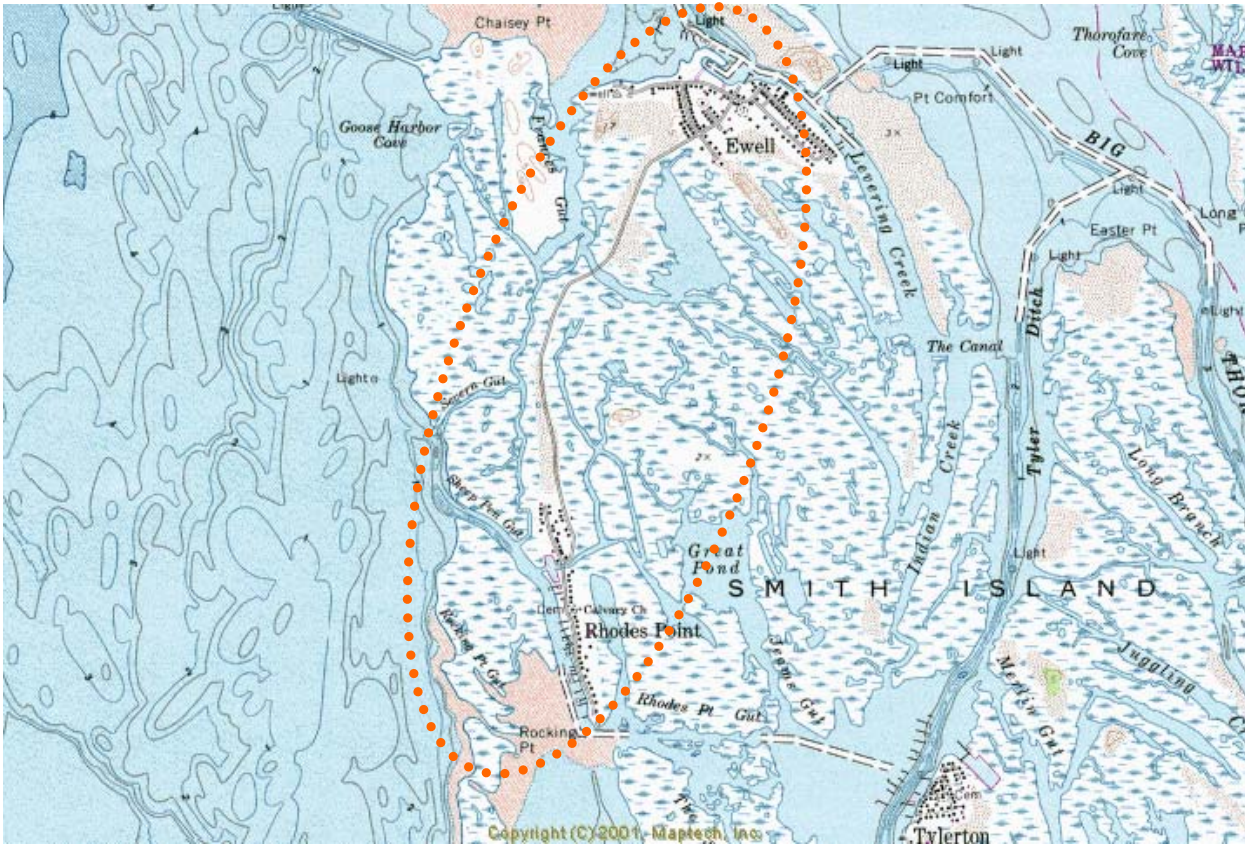
LOCATION OF CHRISTY BROTHERS JERSEY ISLAND SITE



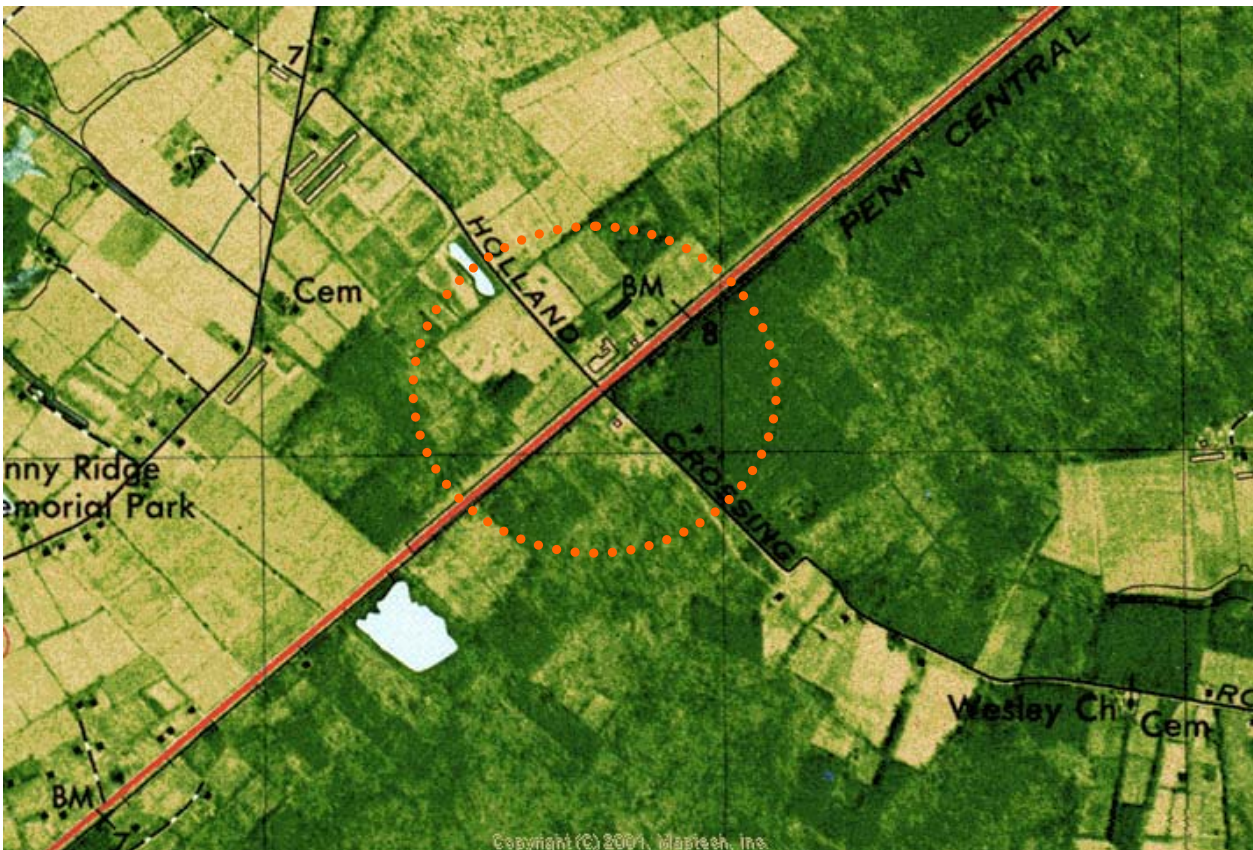
LOCATION OF COVE DUMP



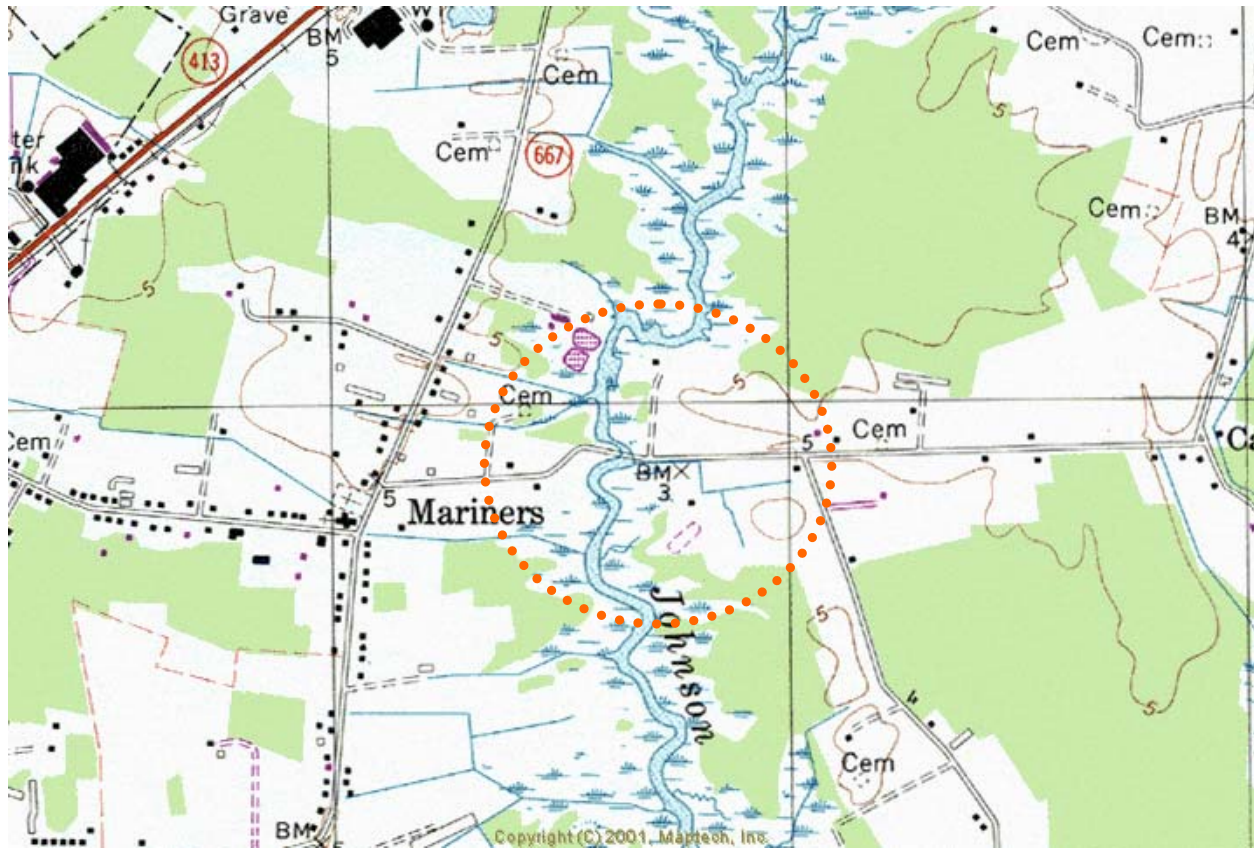
POTENTIAL LOCATION OF DEALE ISLAND DUMP



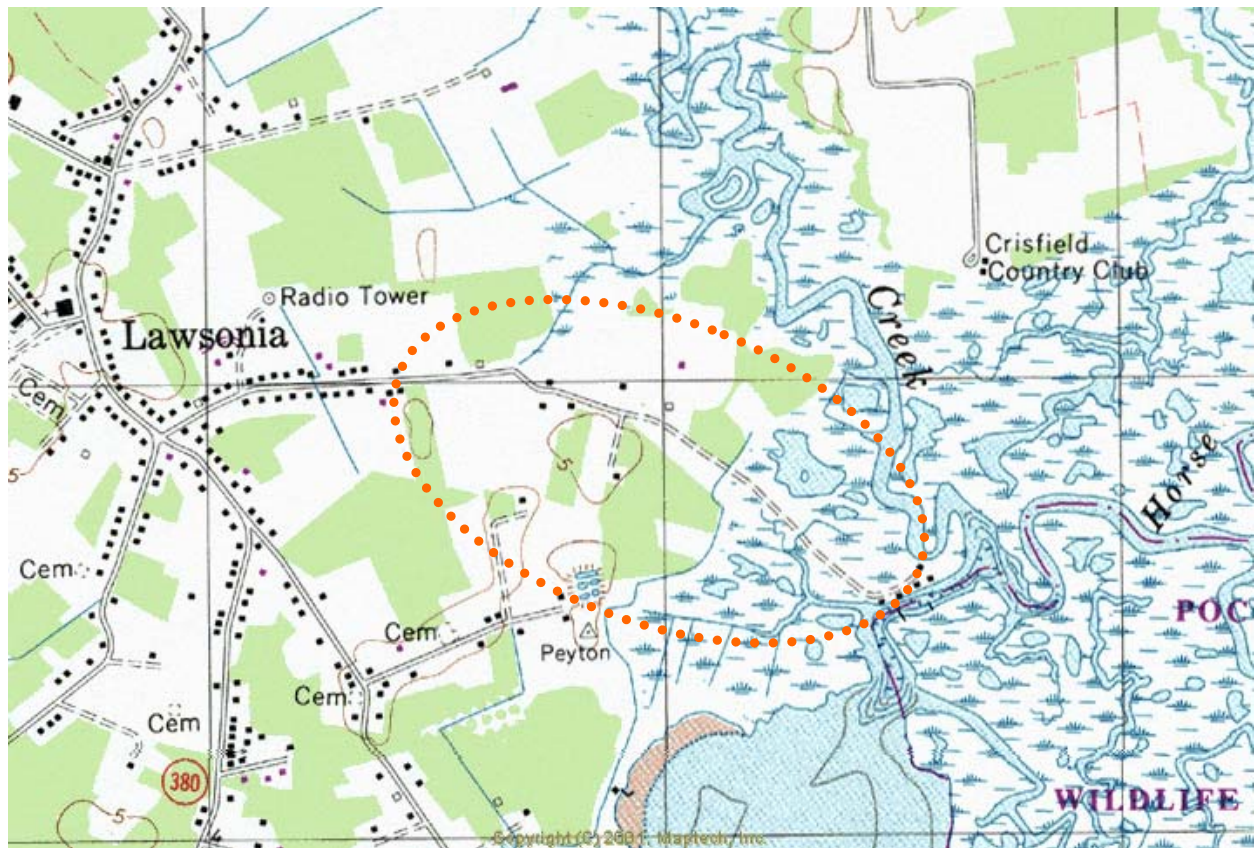
LOCATION OF SMITH ISLAND DUMP



LOCATION OF HOLLIS (HOLLAND?) CROSSING ROAD SITE

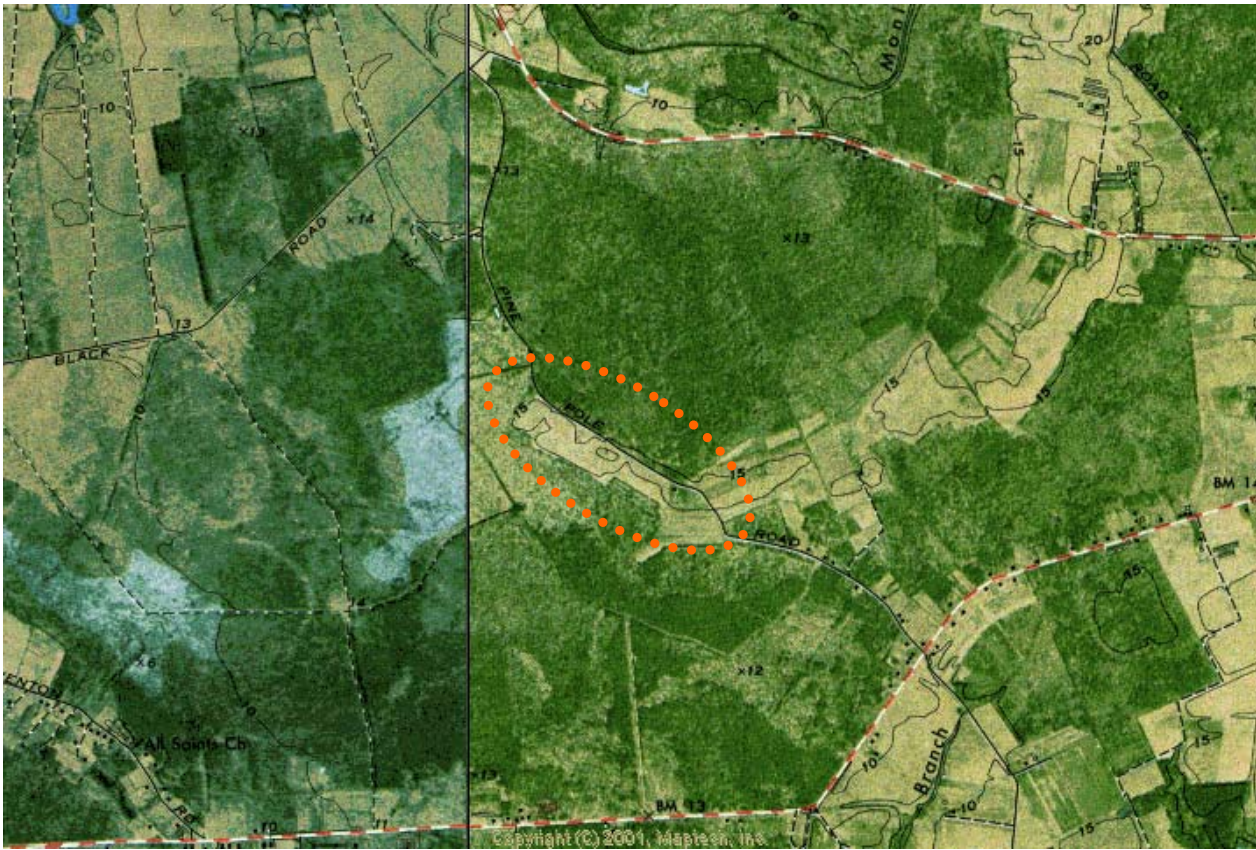


POTENTIAL LOCATION I OF JOHNSON'S CREEK ROAD SITE



POTENTIAL LOCATION II OF JOHNSON'S CREEK ROAD SITE





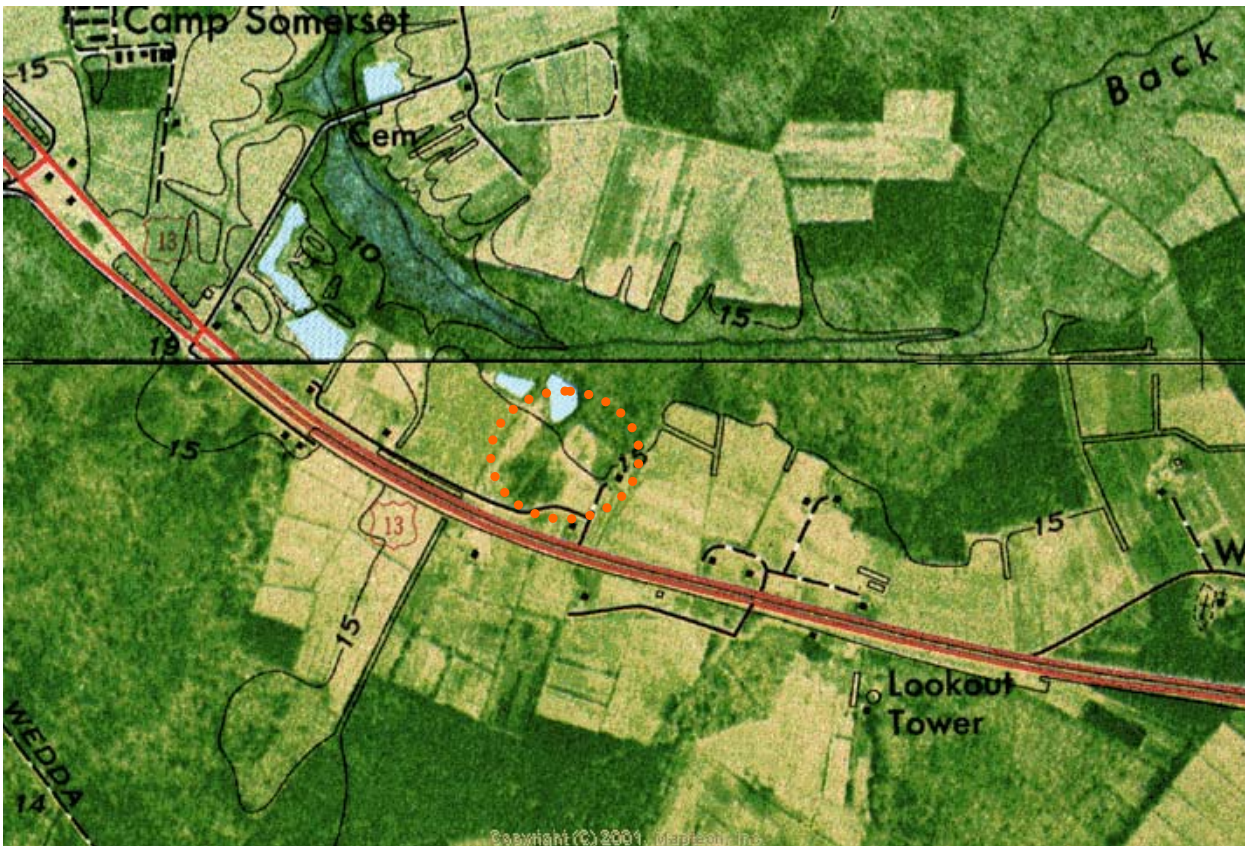
LOCATION OF PINE POLE ROAD SITE



POTENTIAL LOCATION OF OLD DAMES QUARTERS ROAD SITE



LOCATION OF RING LANDFILL



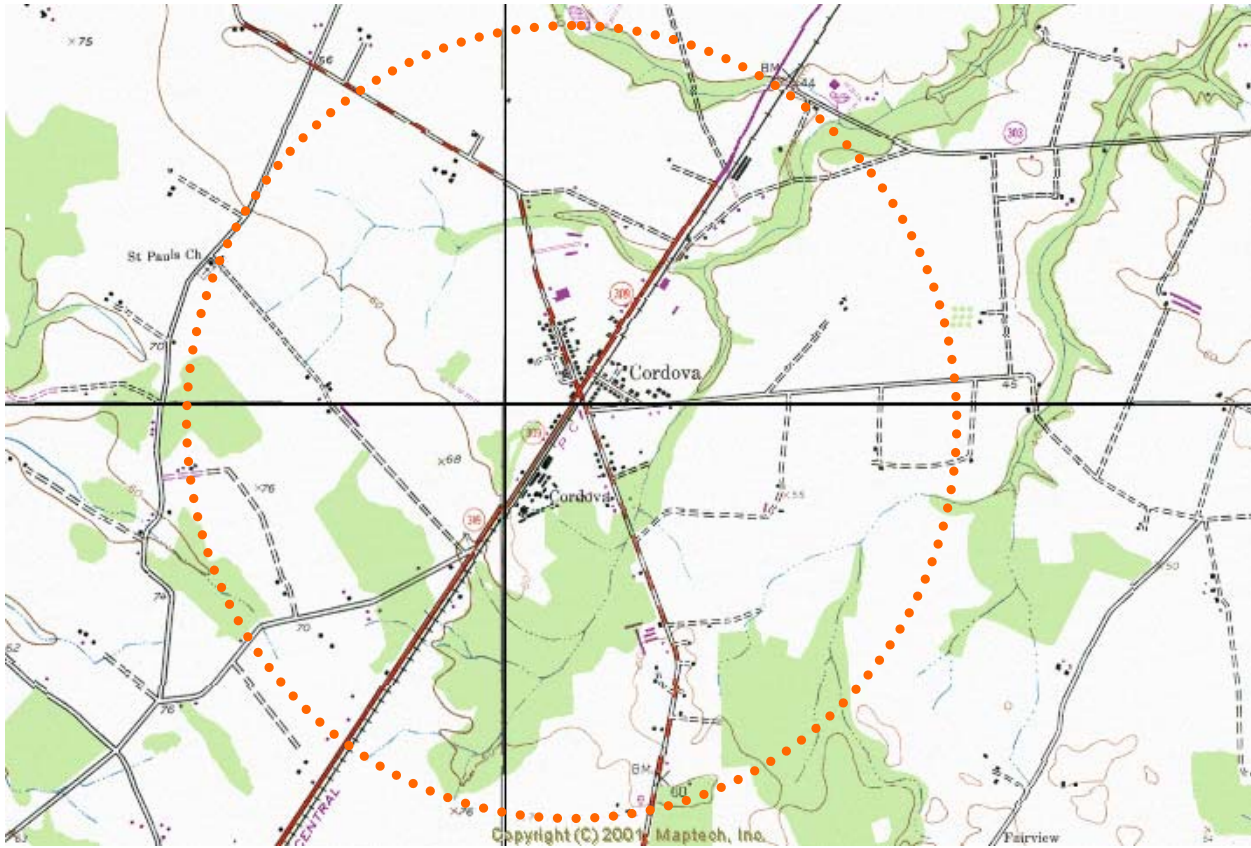
LOCATION OF WESTOVER LANDFILL



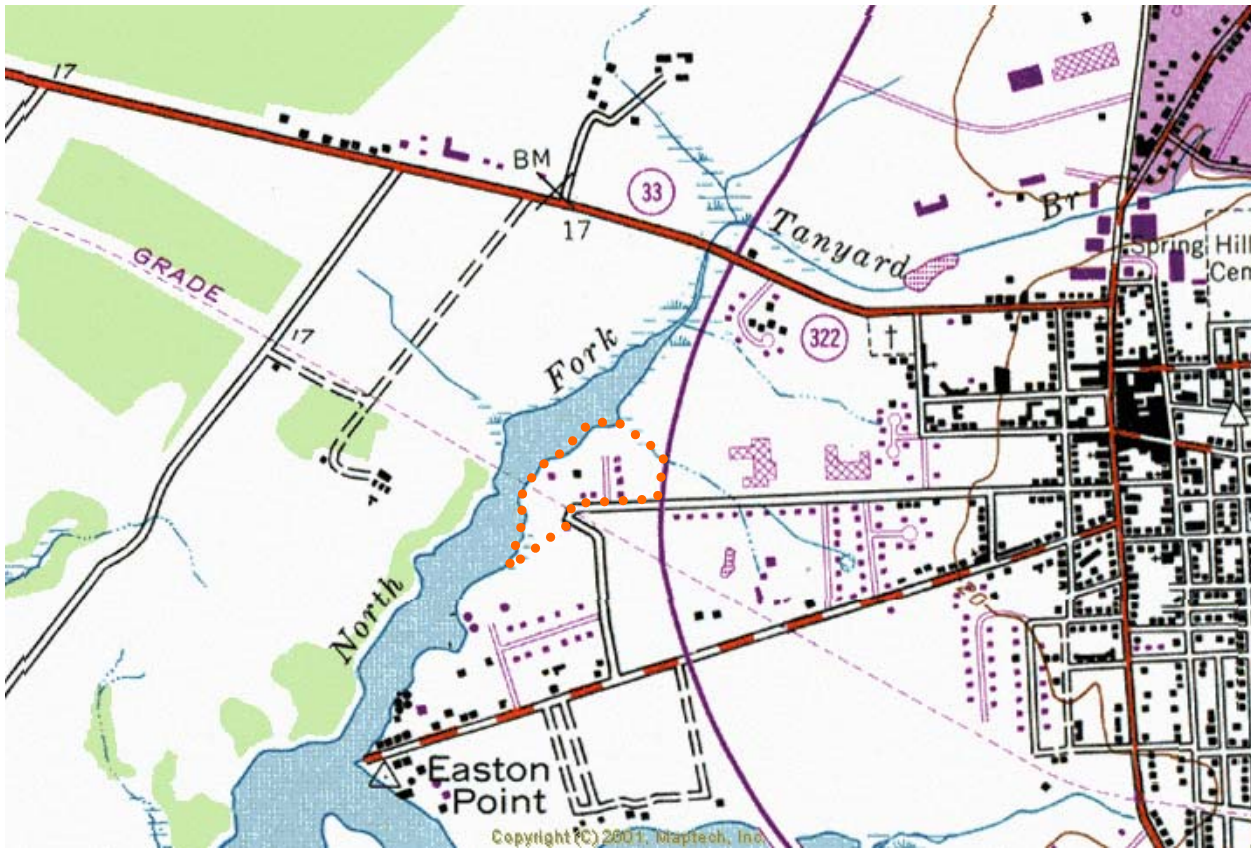
LOCATION OF CLAIBORNE DUMP



POTENTIAL LOCATION OF DONNELL JONES DUMP



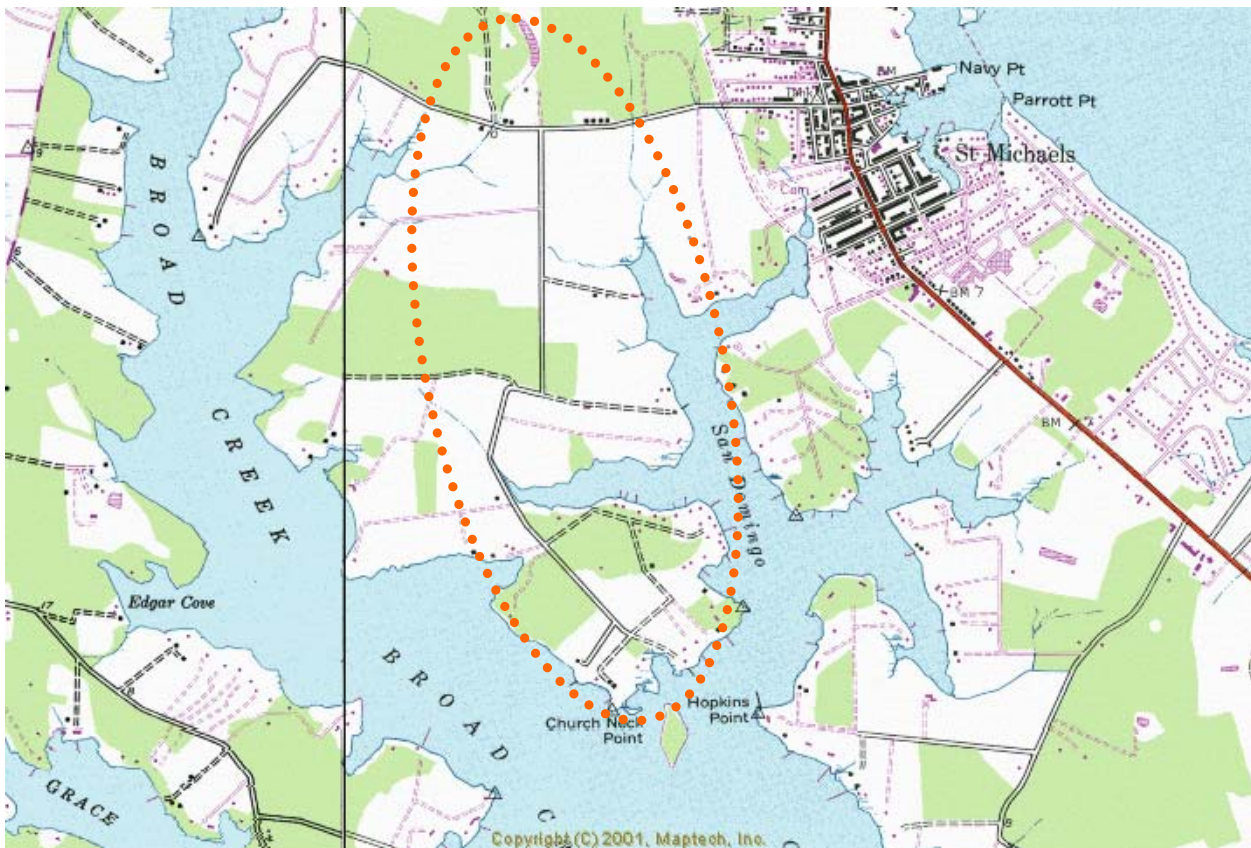
POTENTIAL LOCATION OF DULIN DUMP I



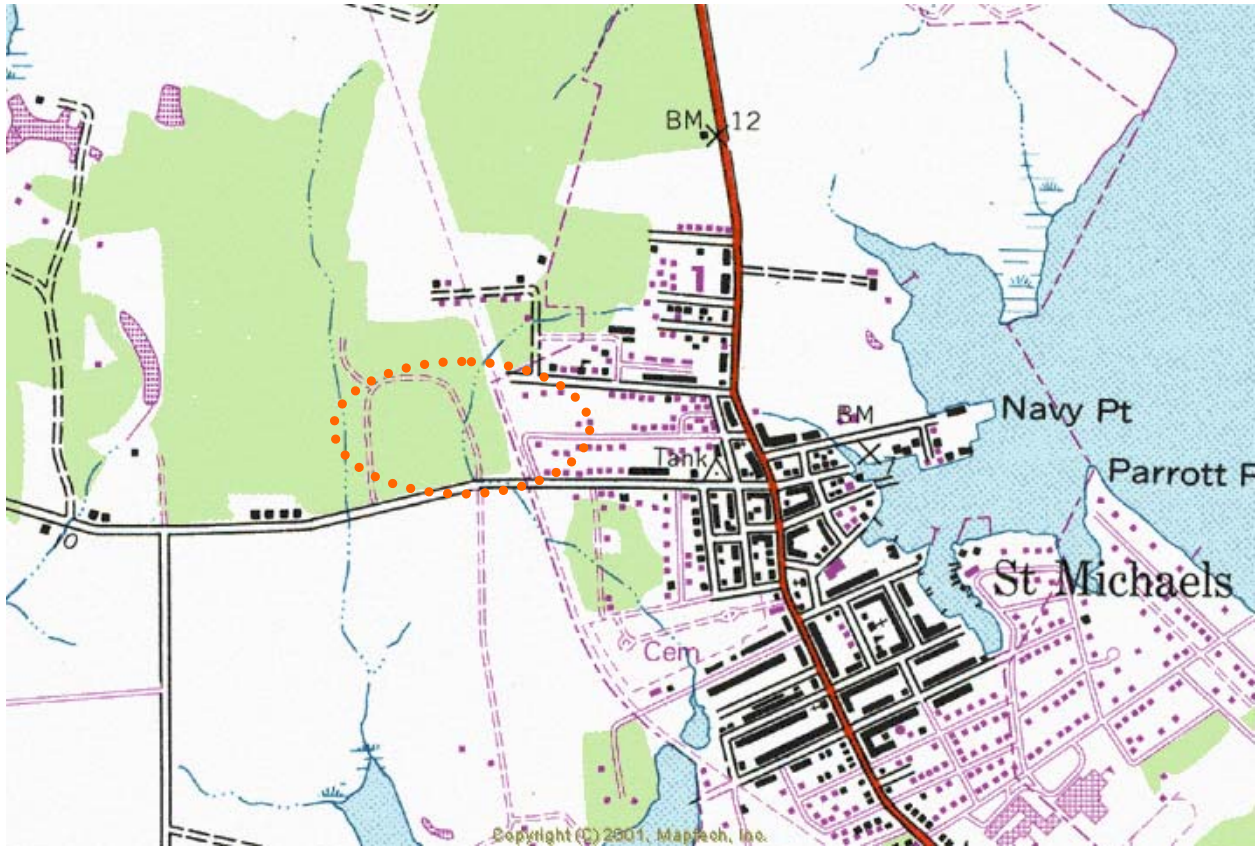
LOCATION OF EASTON TOWN DUMP I



POTENTIAL LOCATION OF EASTON TOWN DUMP II



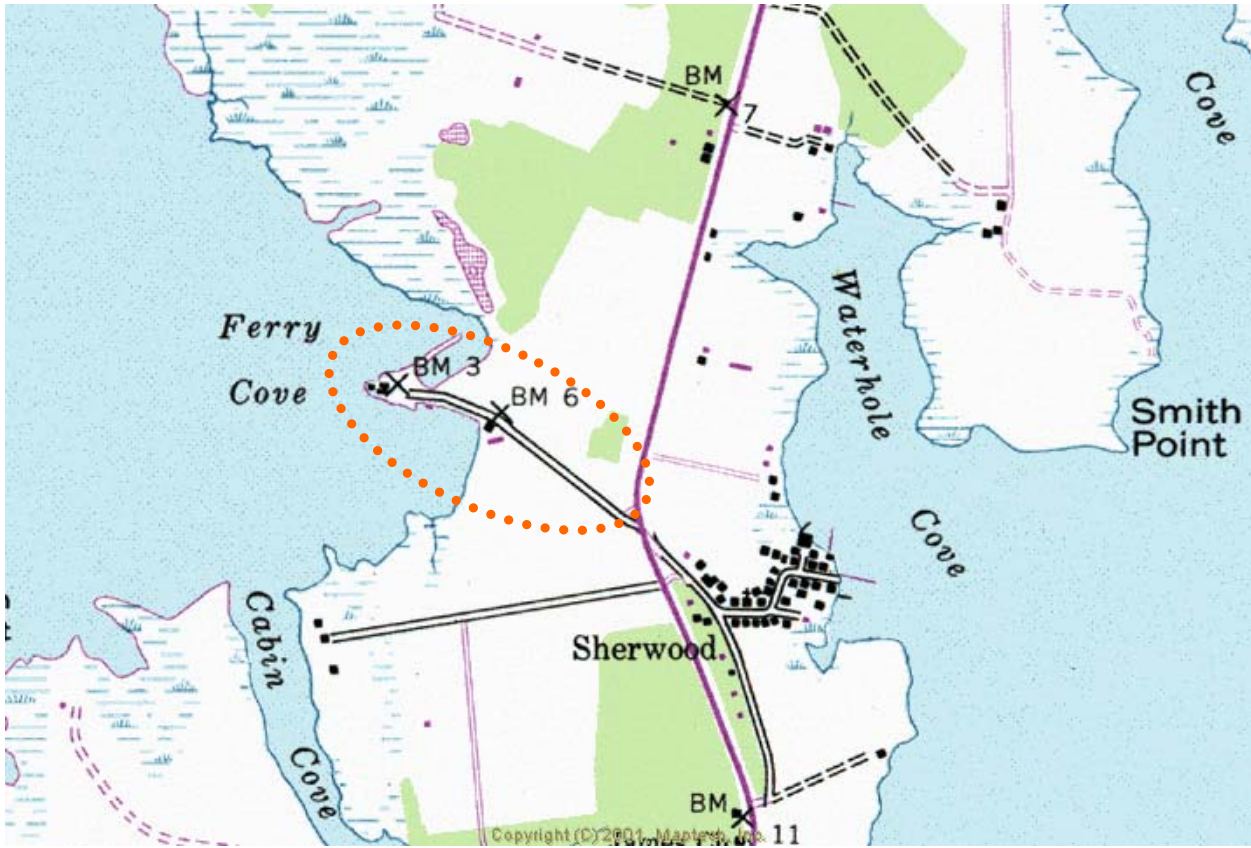
POTENTIAL LOCATION OF EASTON DUMP III



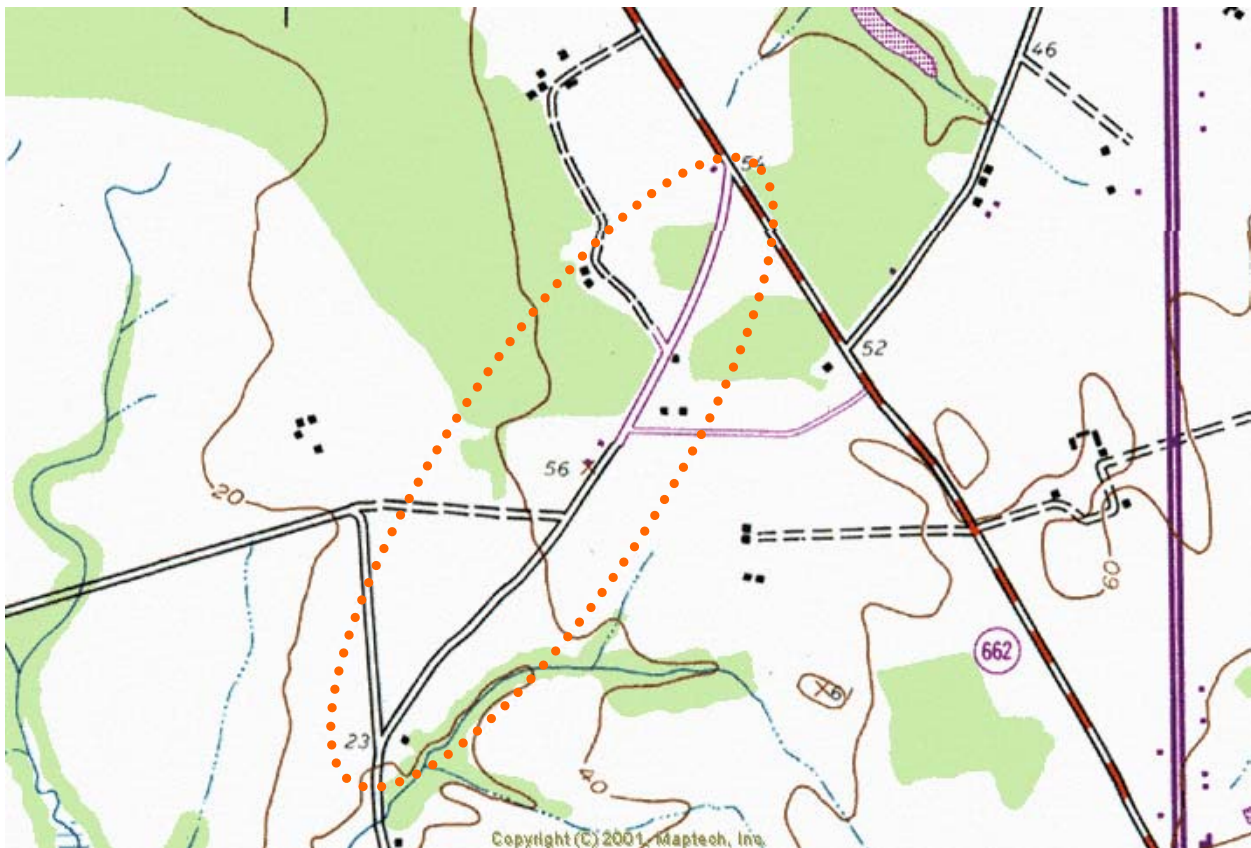
LOCATION OF FAVORS SITE



LOCATION OF HARBOURTOWN INN SITE



LOCATION OF LOWES WARF ROAD SITE



LOCATION OF NORRIS TAYLOR DUMP

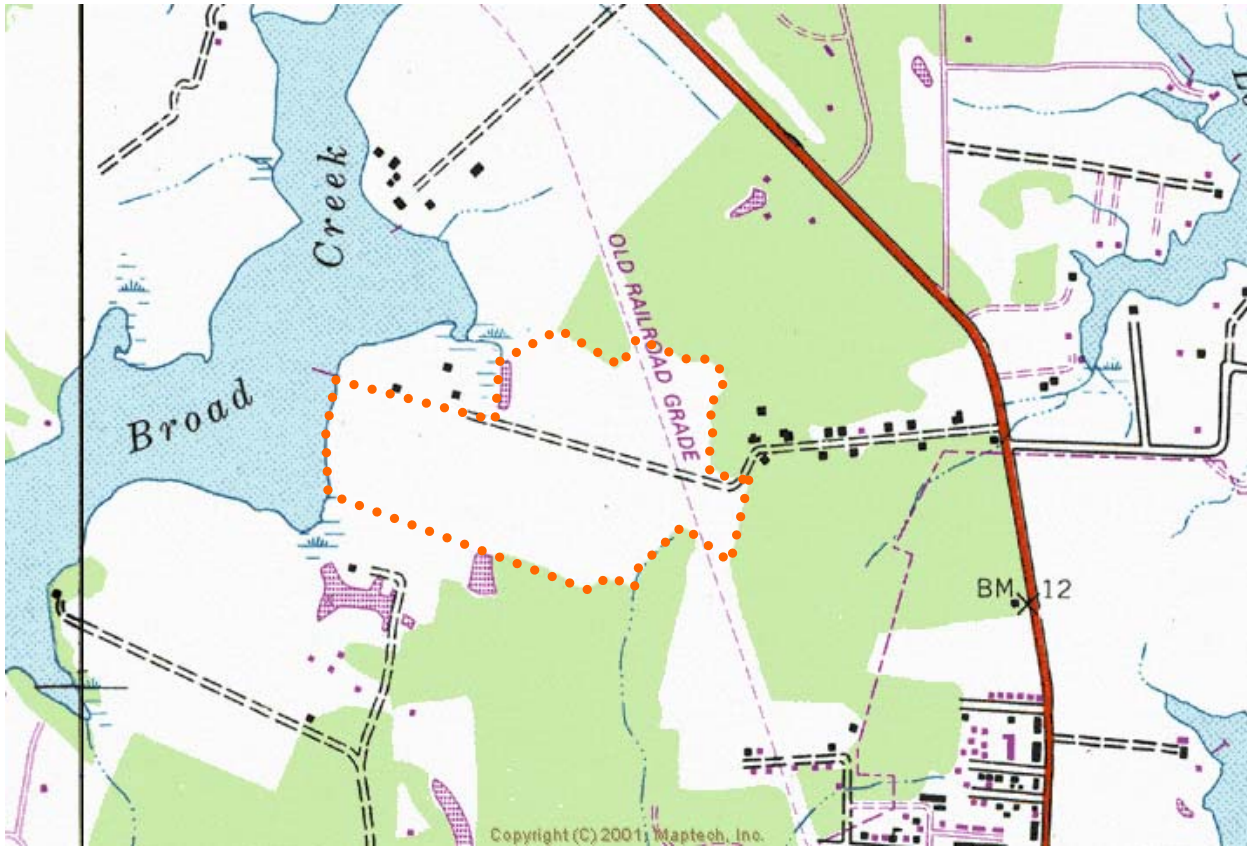


LOCATION OF OXFORD TOWN DUMP I

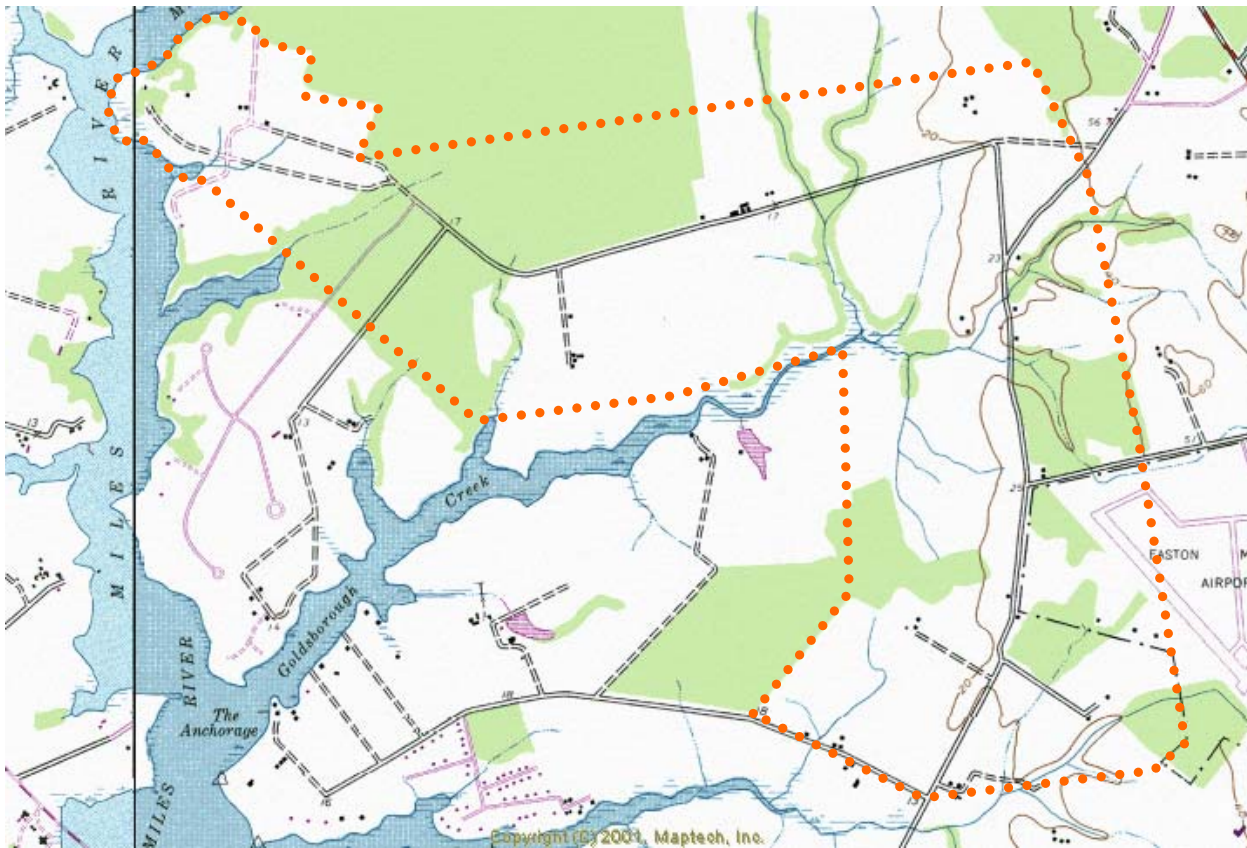


LOCATION OF OXFORD TOWN DUMP II

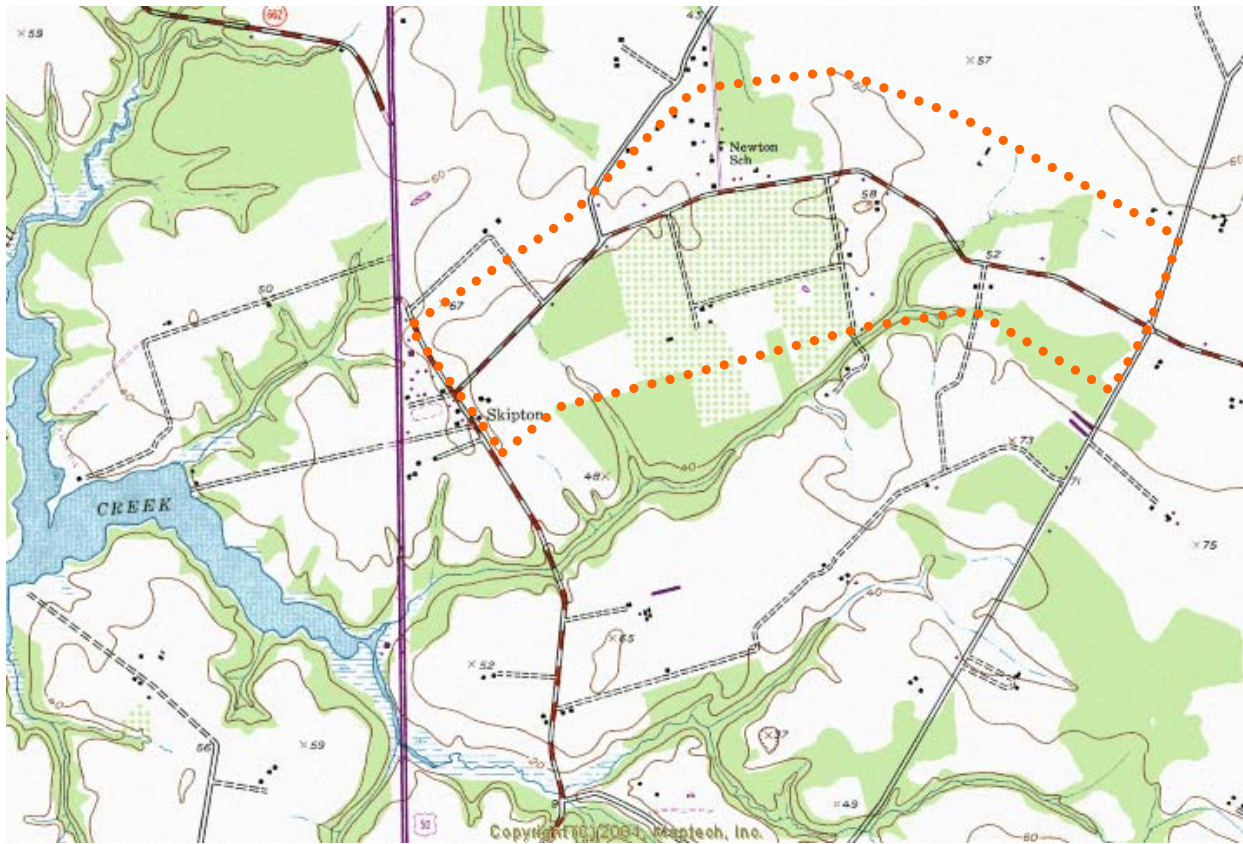




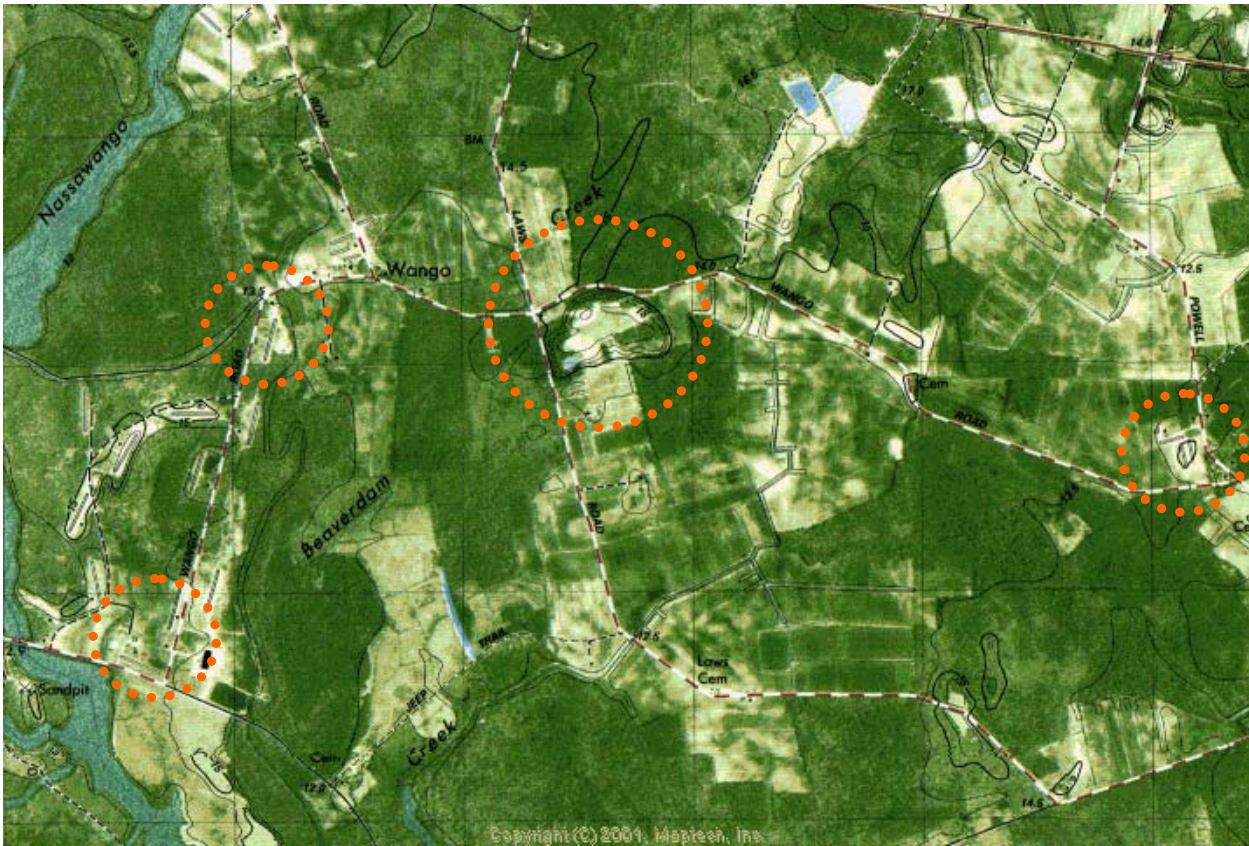
LOCATION OF ST. MICHAELS LF II/ROLLES RANGE ROAD LF



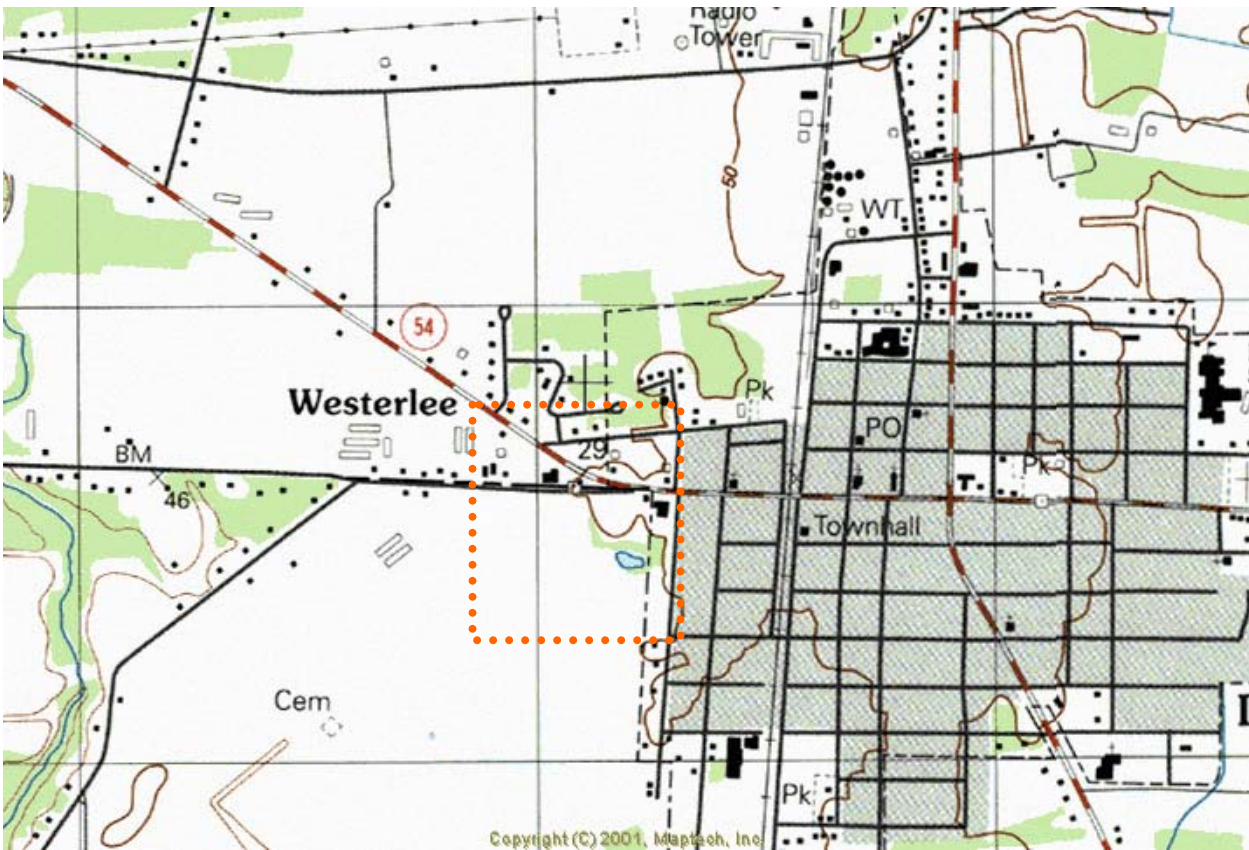
POTENTIAL LOCATION OF WATKINS DUMP



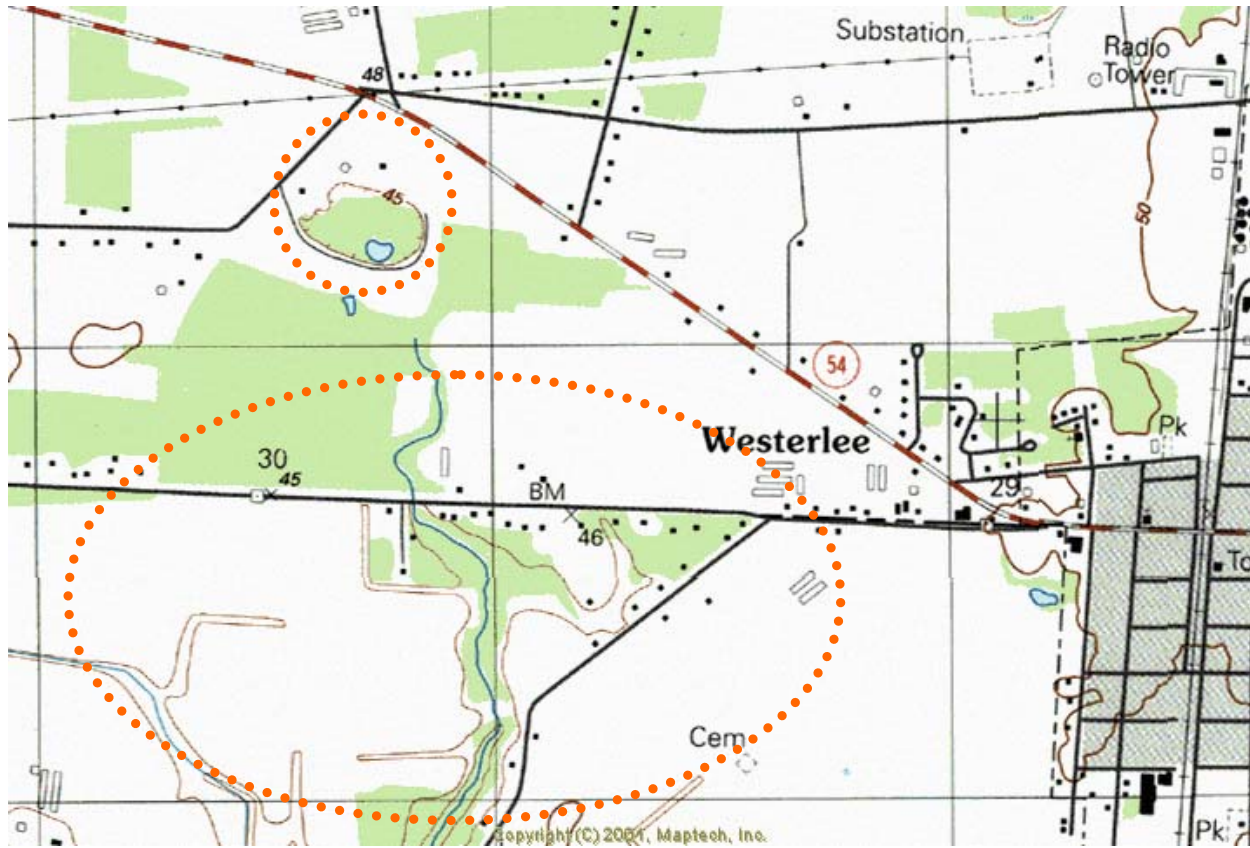
POTENTIAL LOCATION OF WARRINGTON DUMP



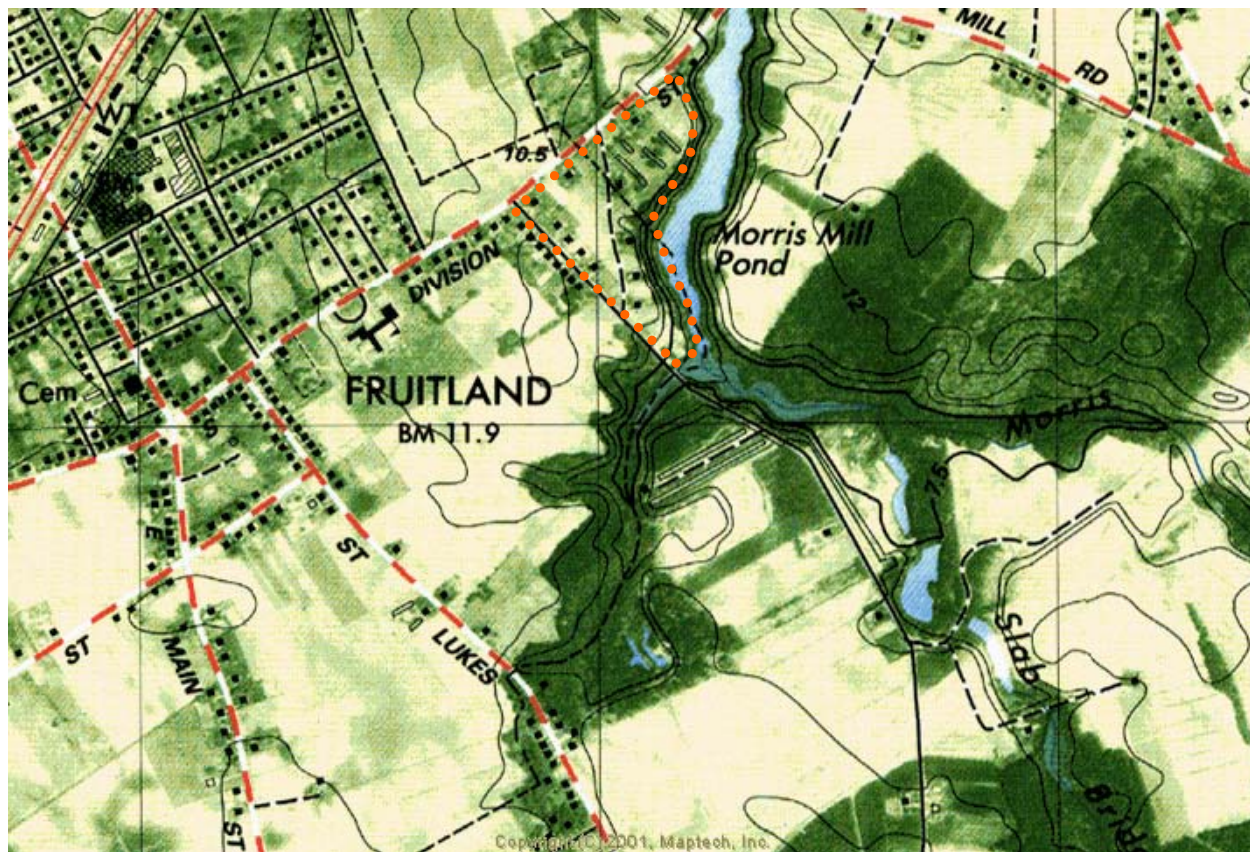
POTENTIAL LOCATIONS BRADFORD CONSTRUCTION SITE



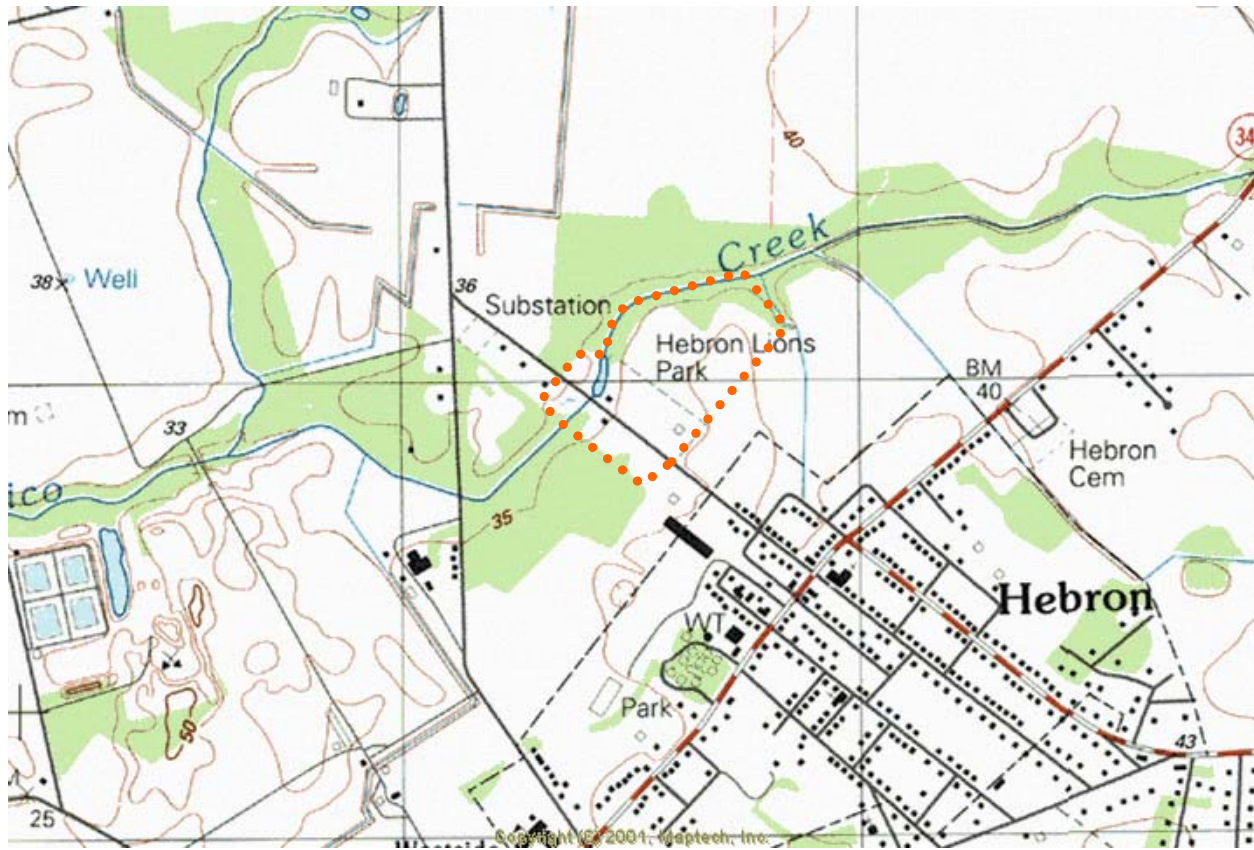
LOCATION OF DELMAR TOWN DUMP I



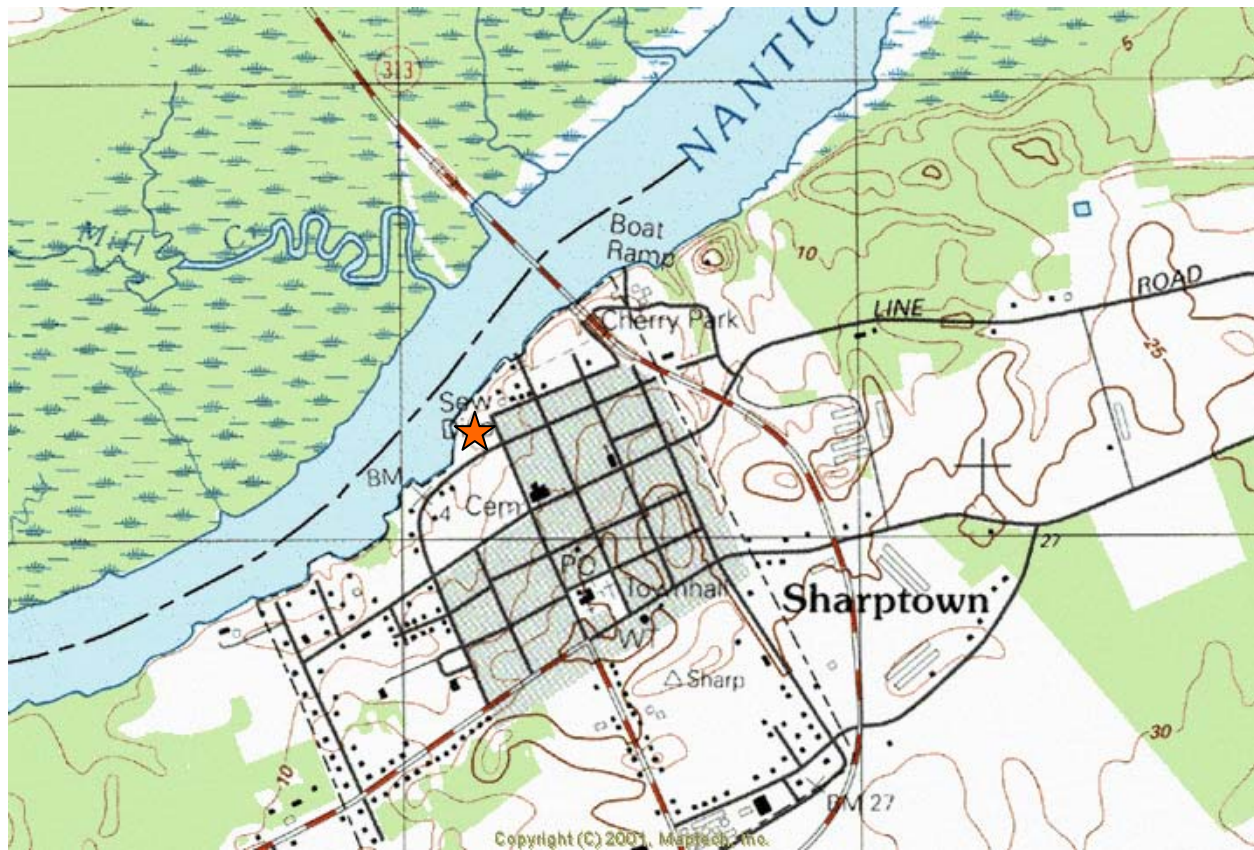
LOCATIONS FOR DELMAR TOWN DUMP II



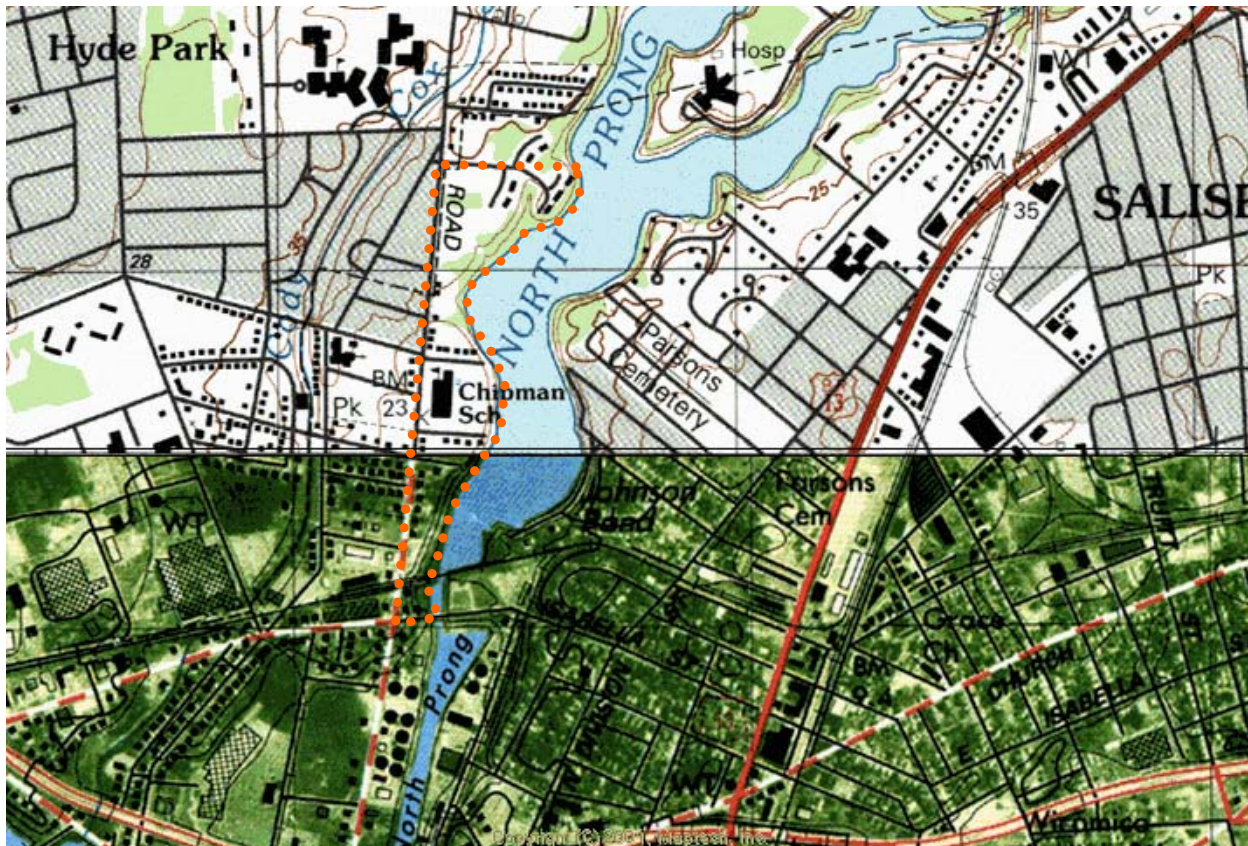
LOCATION OF FRUITLAND TOWN DUMP



LOCATION OF HEBRON MUNICIPAL DUMP



LOCATION OF GRIGCO OIL COMPANY (MD-47)



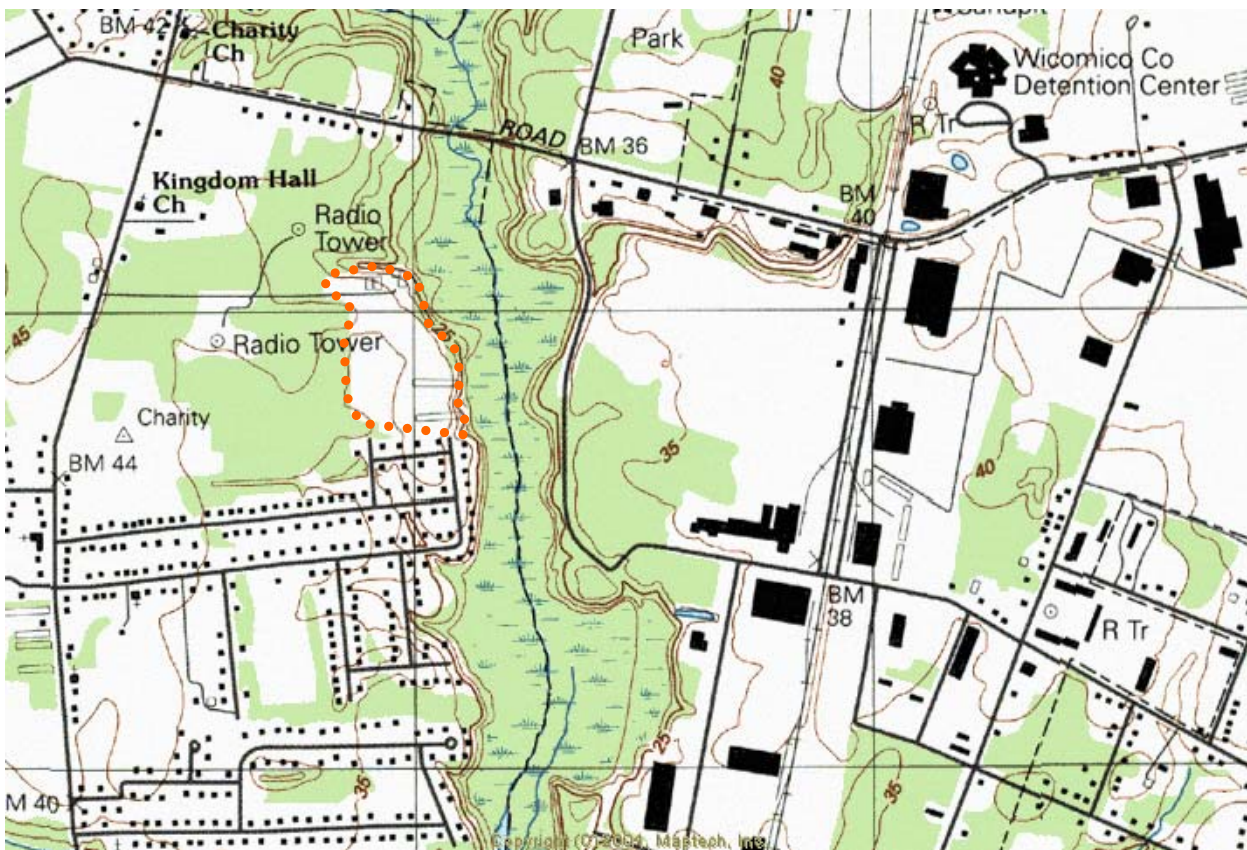
POTENTIAL LOCATION OF JOHNSON POND DUMPING



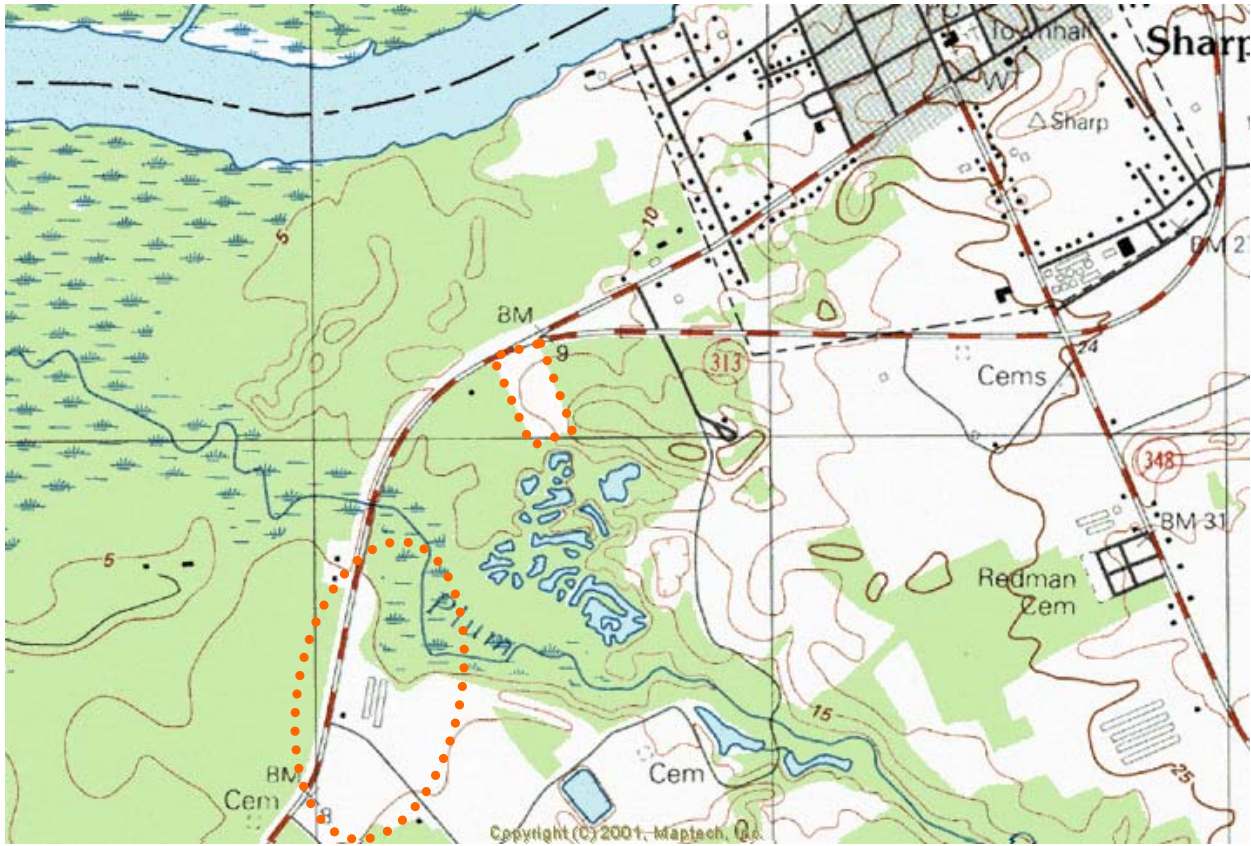
LOCATIO OF LEONARD'S MILL POND DUMP



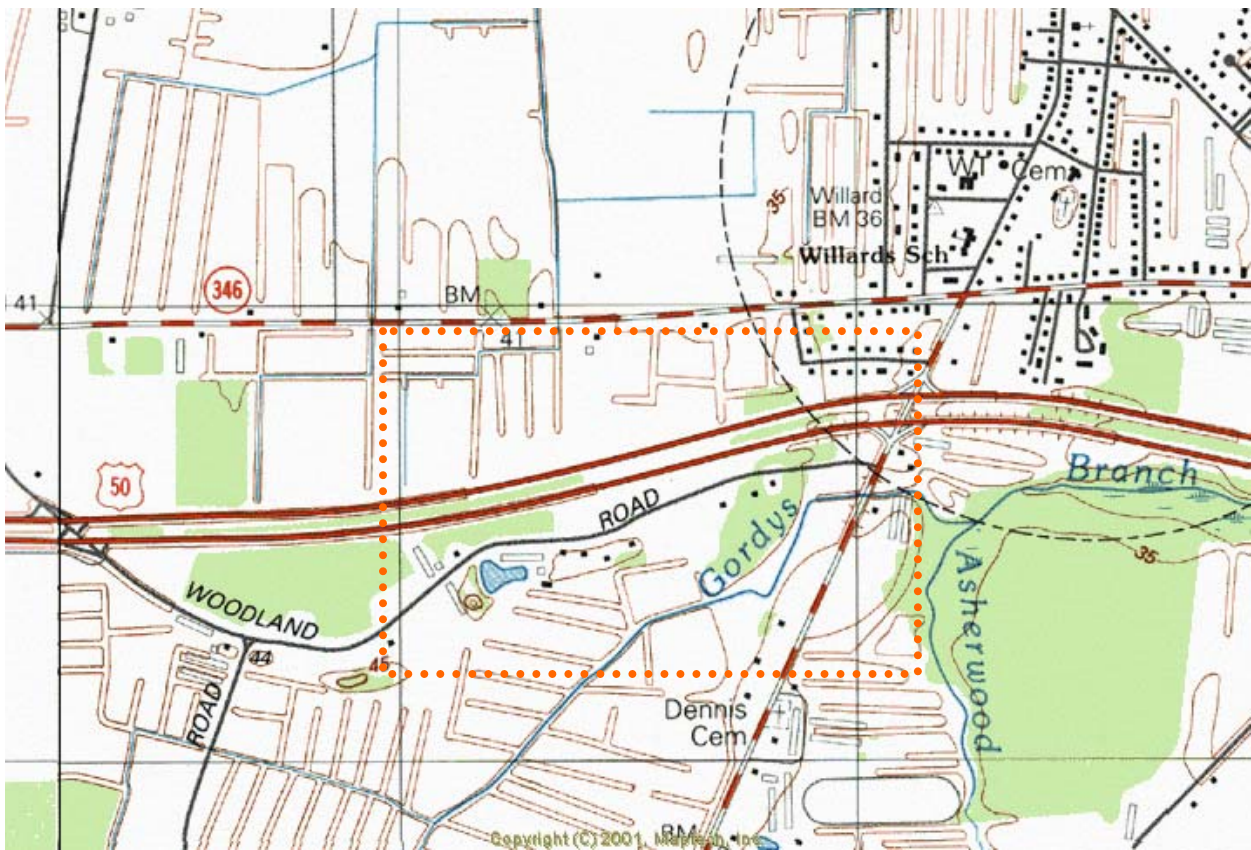
LOCATION OF SALISBURY INCINERATOR DUMP



LOCATION STATE HIGHWAY ADMINISTRATION SITE SALISBURY

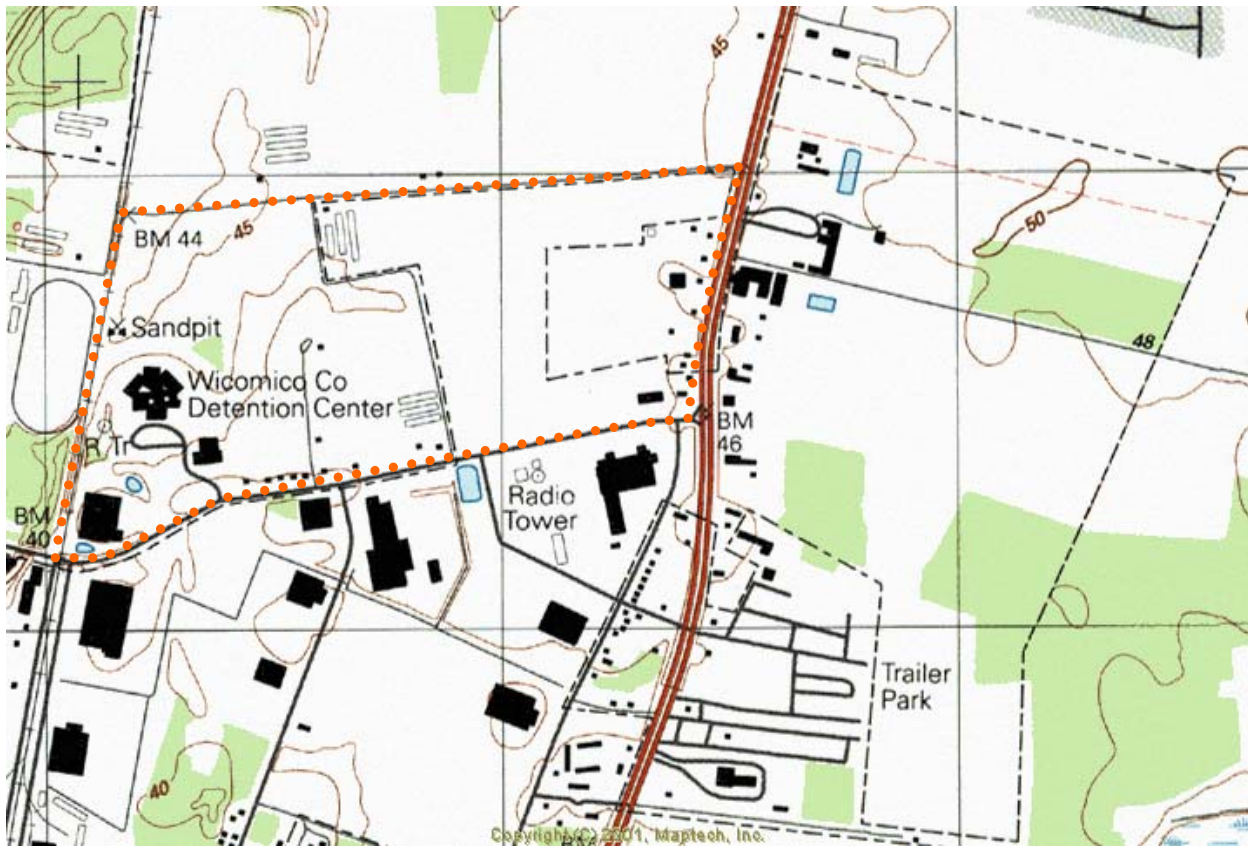


POTENTIAL LOCATIONS OF SHARPTOWN DUMP

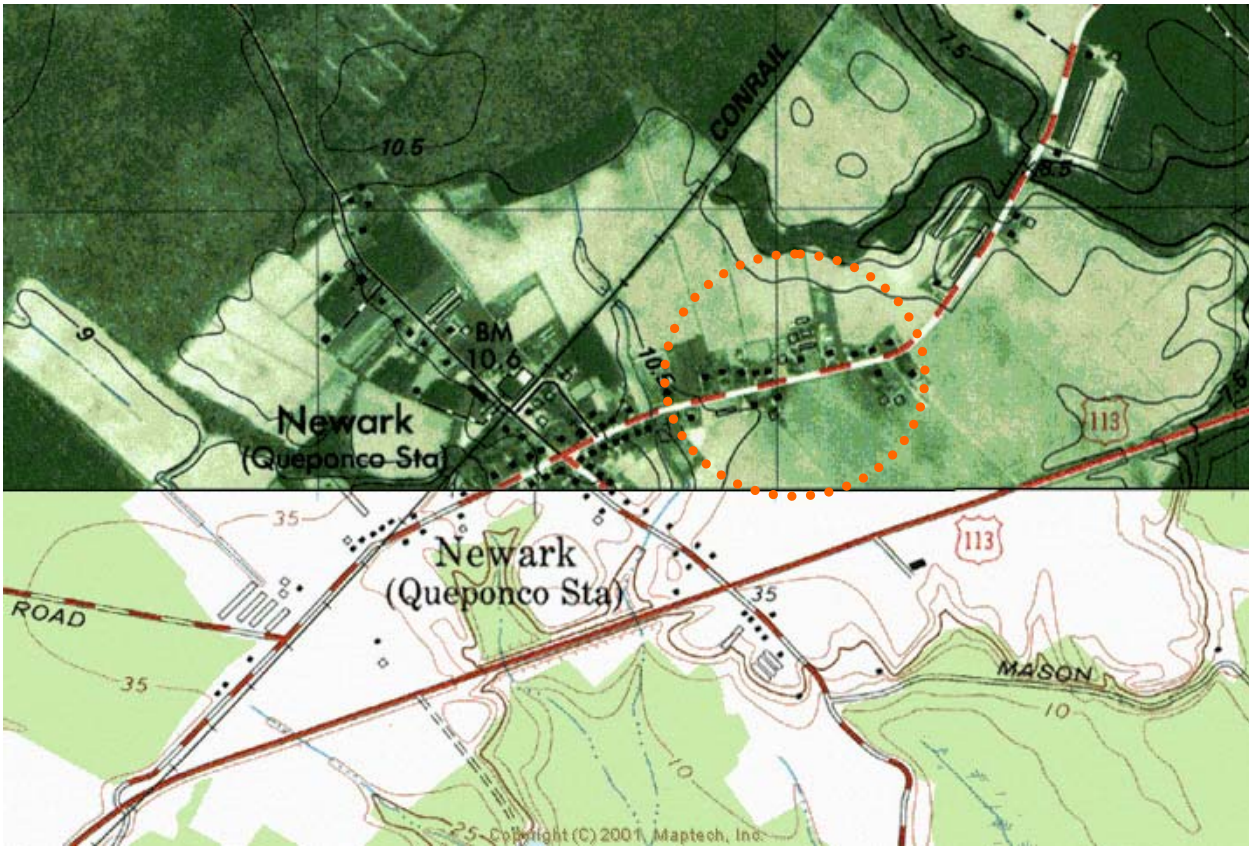


POTENTIAL LOCATION OF WILLARDS TOWN DUMP





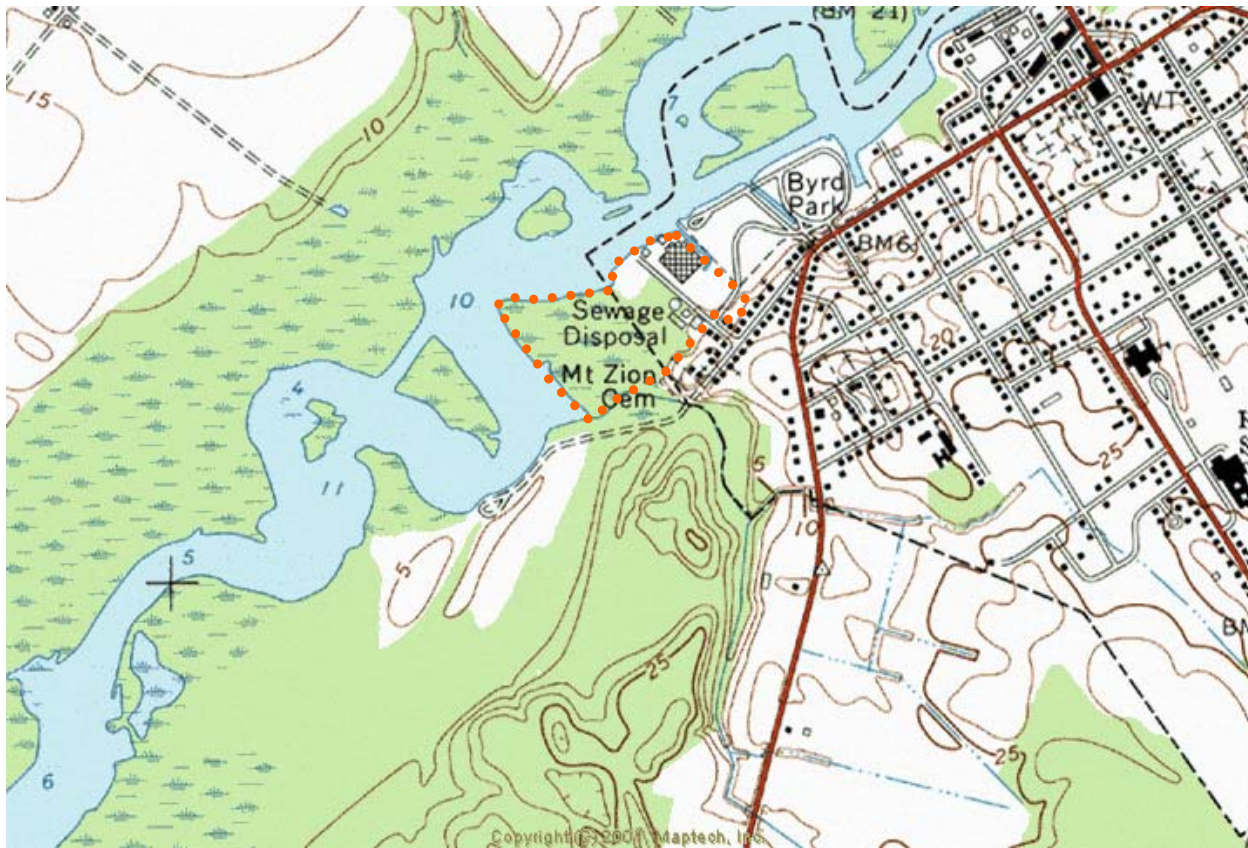
LOCATION OF OLD WICOMICO COUNTY LANDFILL



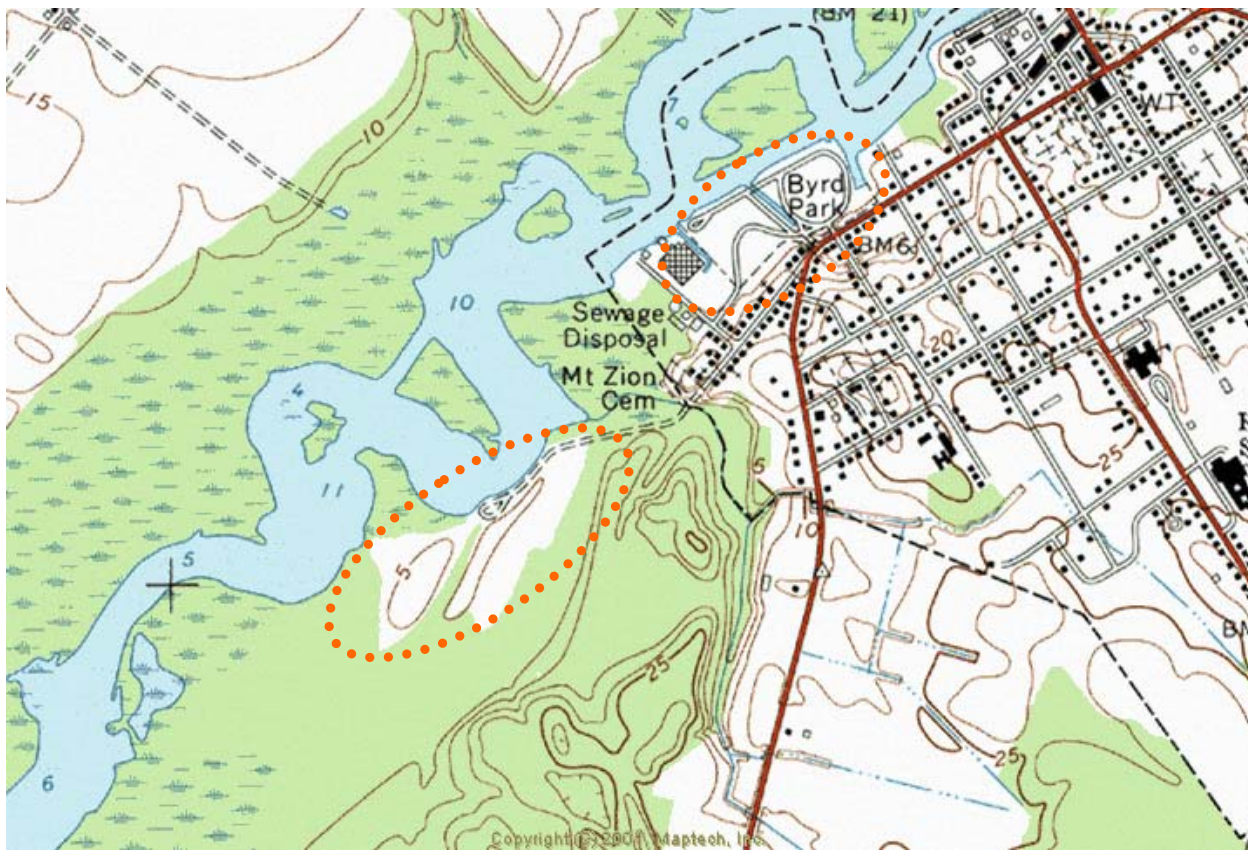
POTENTIAL LOCATION OF NEWARK DUMP



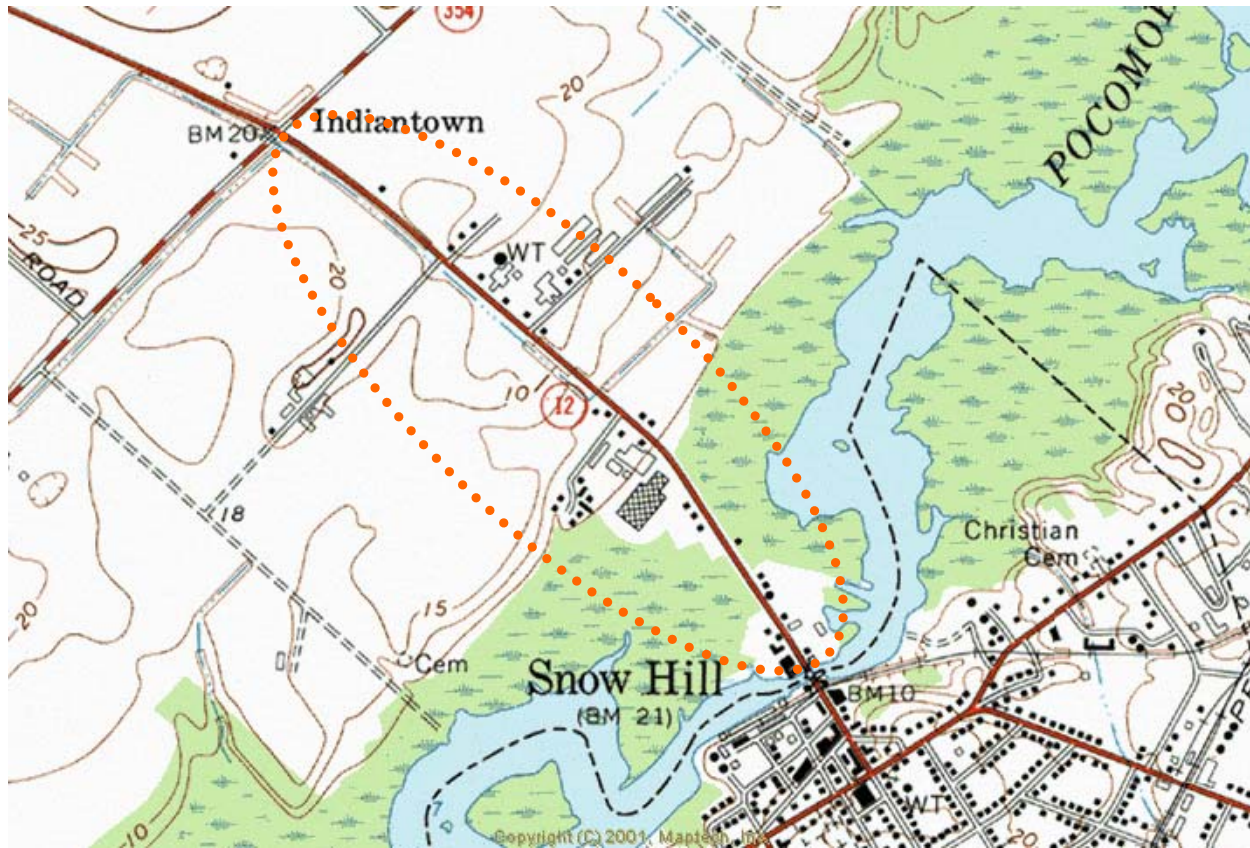
POTENTIAL LOCATION OF OLDER OCEAN CITY LANDFILL



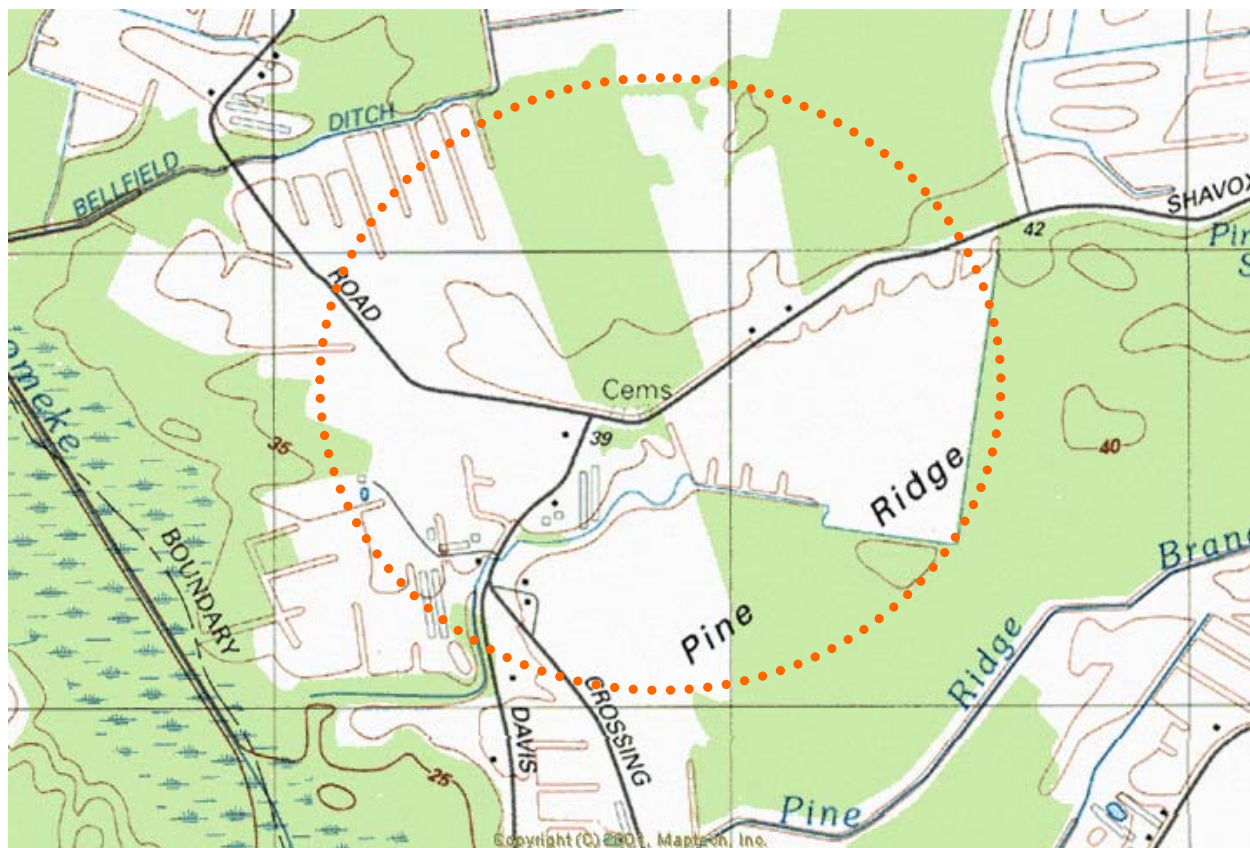
POTENTIAL LOCATION OF SNOW HILL DUMP I



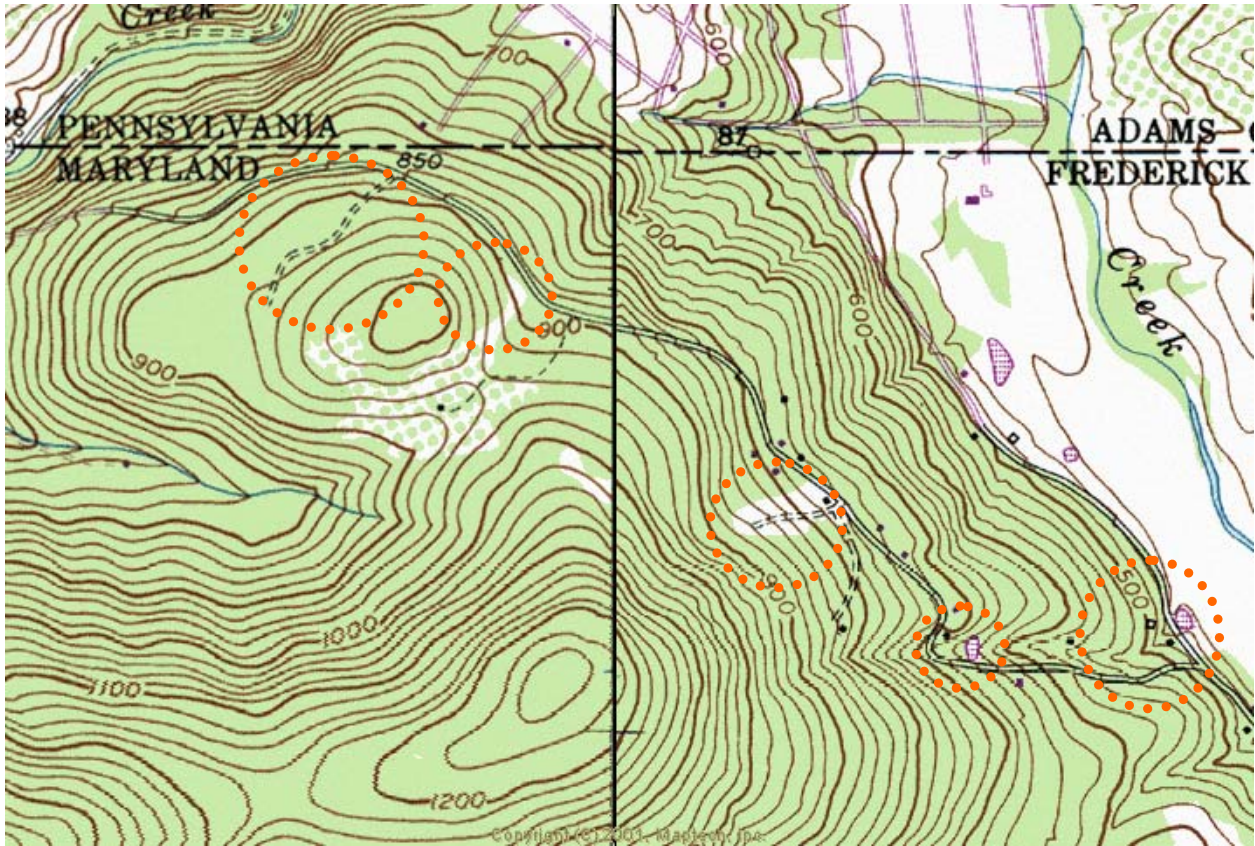
POTENTIAL LOCATION SNOW HILL DUMP II



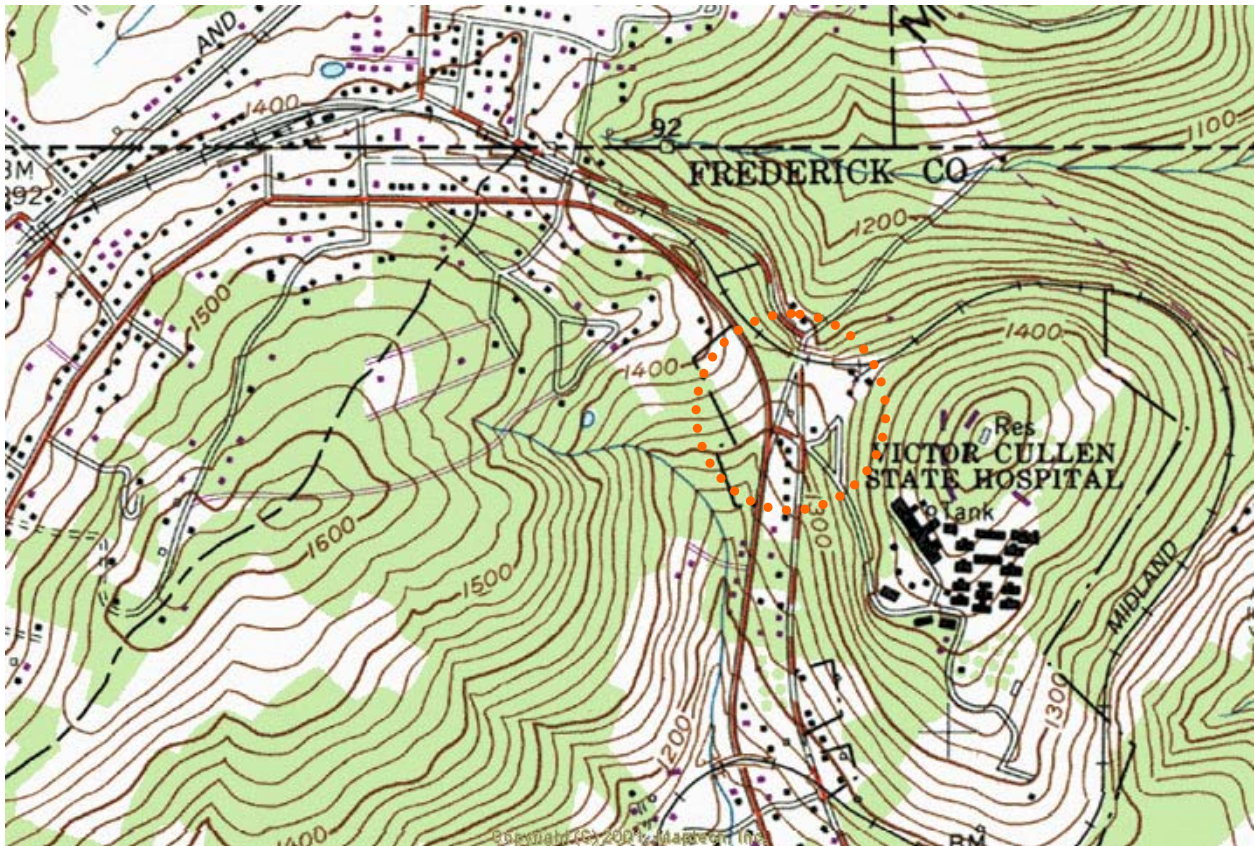
LOCATION OF SNOW HILL DUMP III



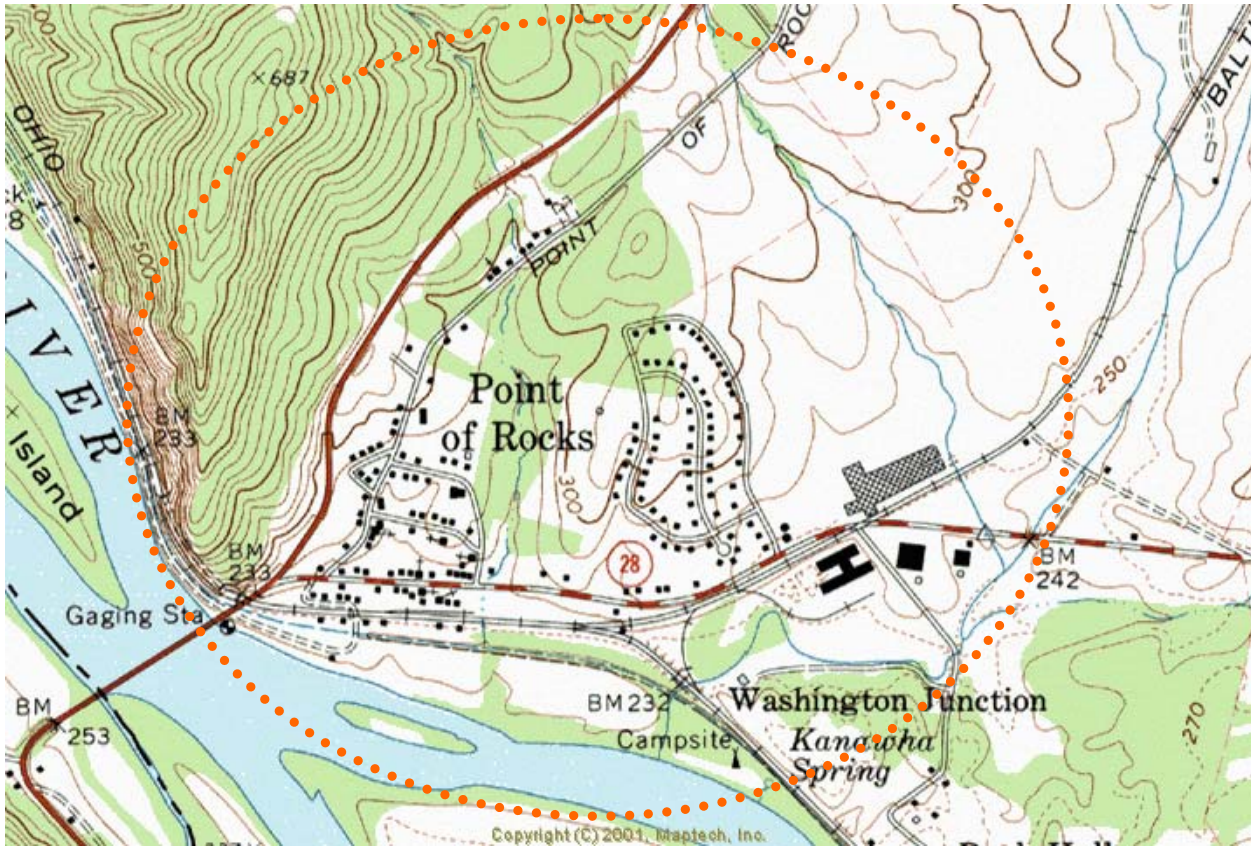
POTENTIAL LOCATION OF WHALEYSVILLE DUMP



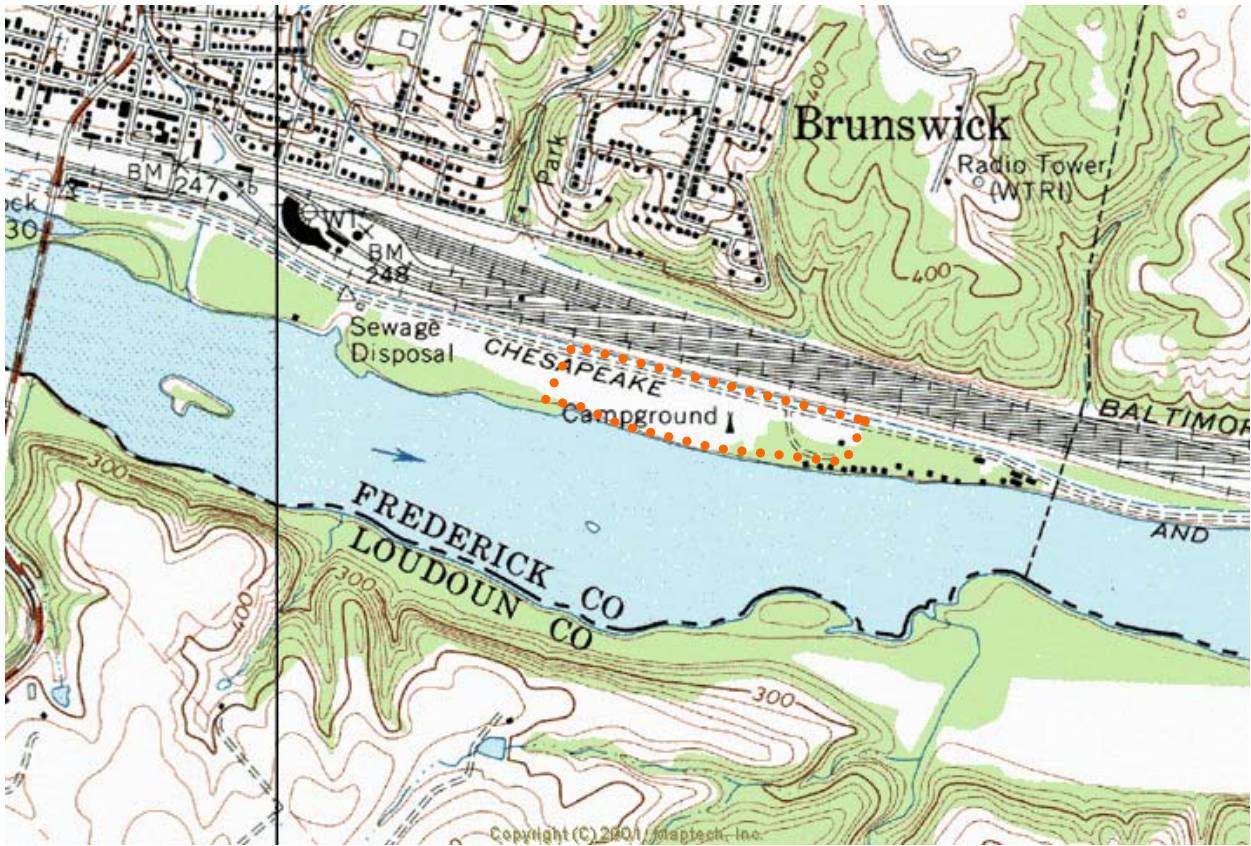
POTENTIAL LOCATIONS BENSHOFF DUMP



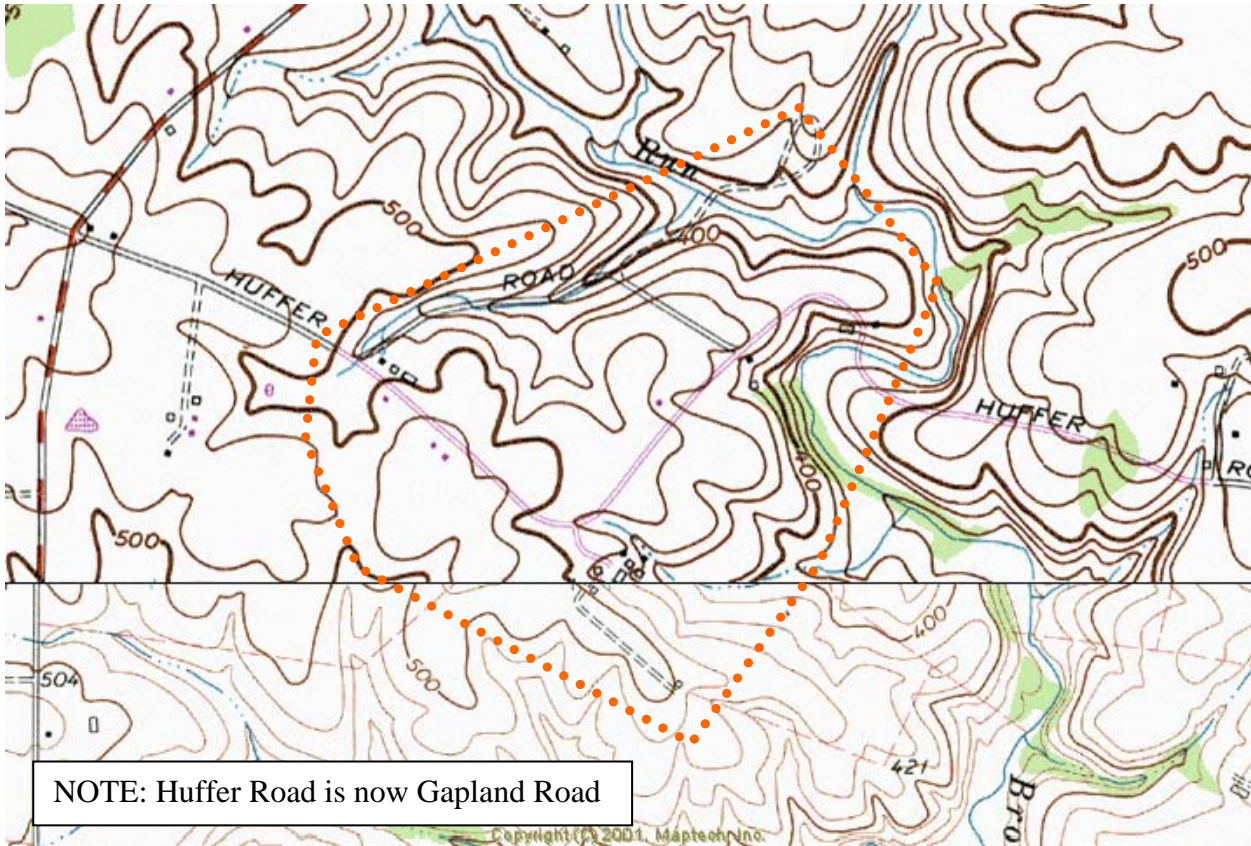
POTENTIAL LOCATION BLUE RIDGE SUMMIT- MONTEREY PROTECTIVE ASSOC.



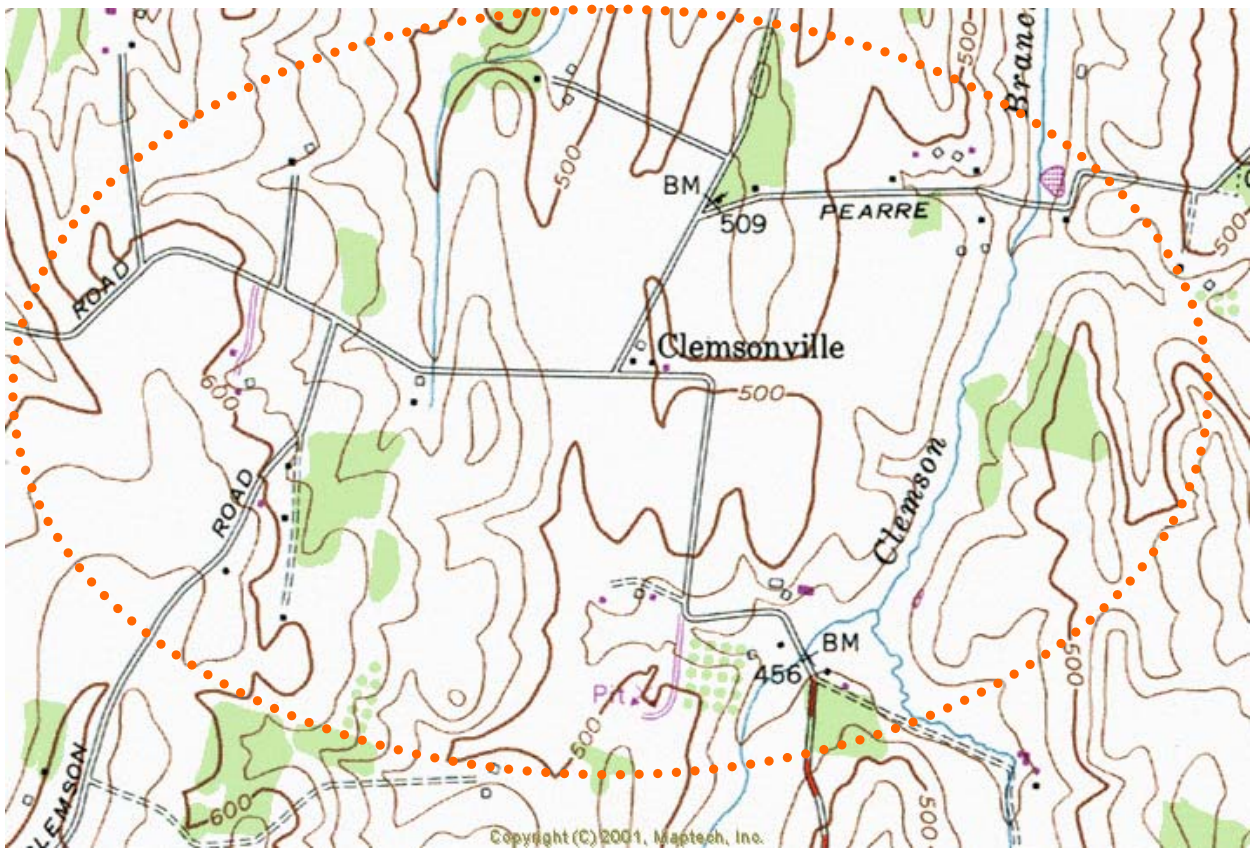
POTENTIAL LOCATION OF BOWIE-GIBBONS PROPERTY



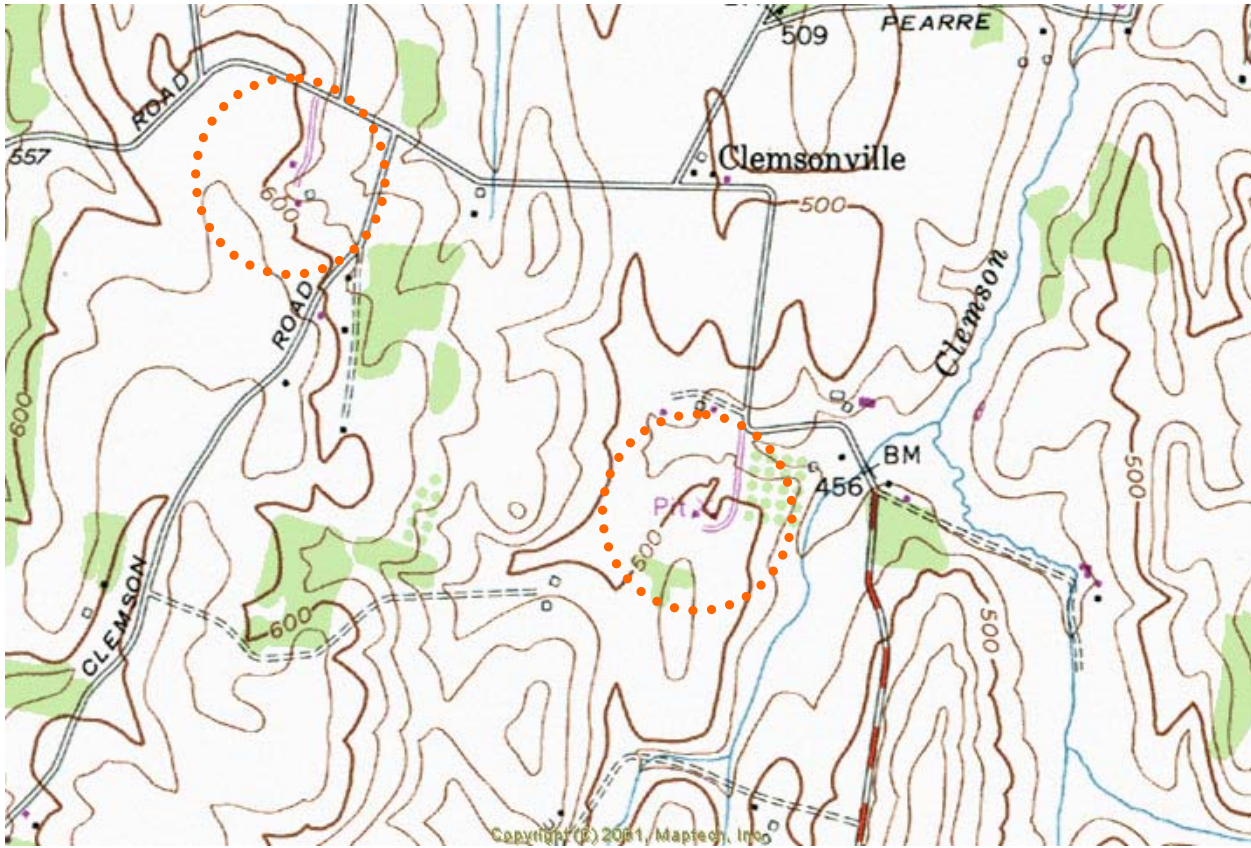
LOCATION OF BRUNSWICK DUMP



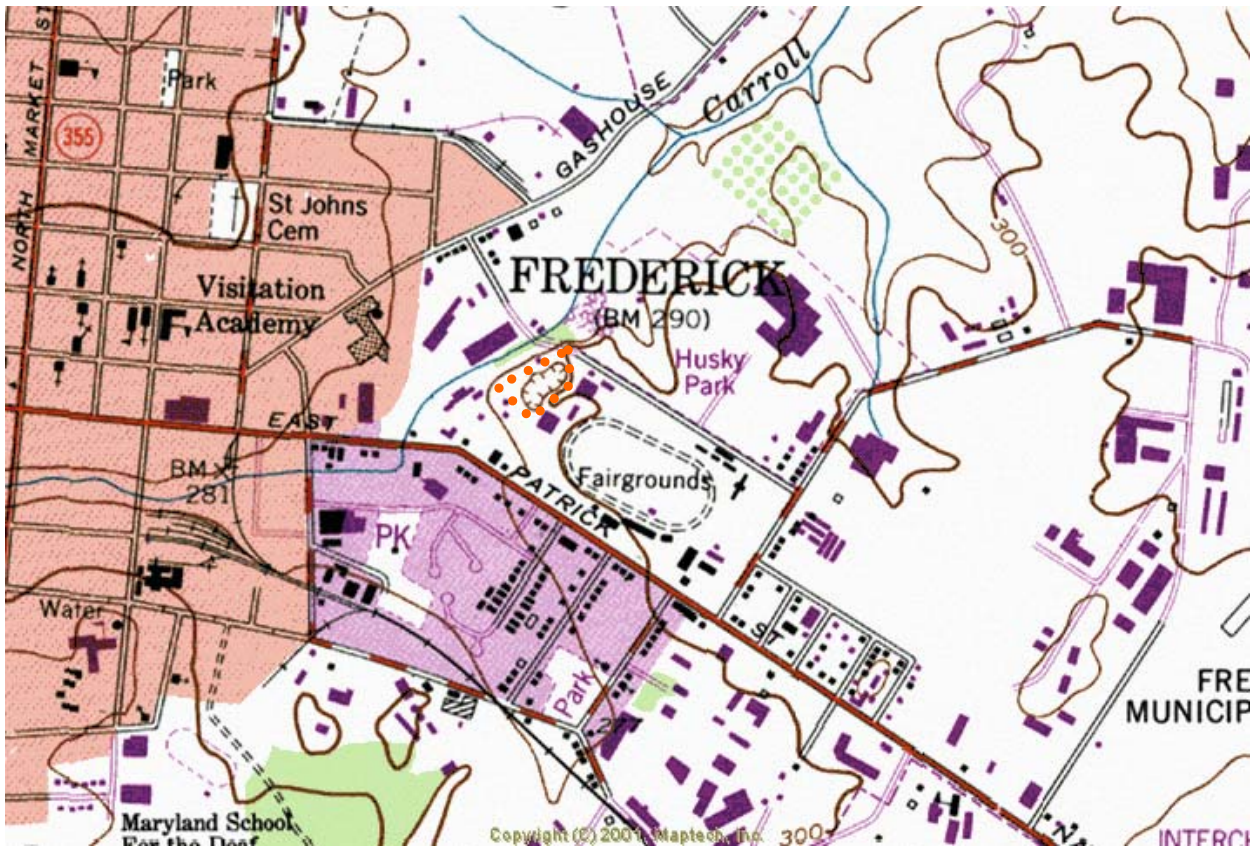
POTENTIAL LOCATION OF BURKITTSVILLE RARITAN CLUB LANDFILL



POTENTIAL LOCATION CLEMSONVILLE OPEN DUMP

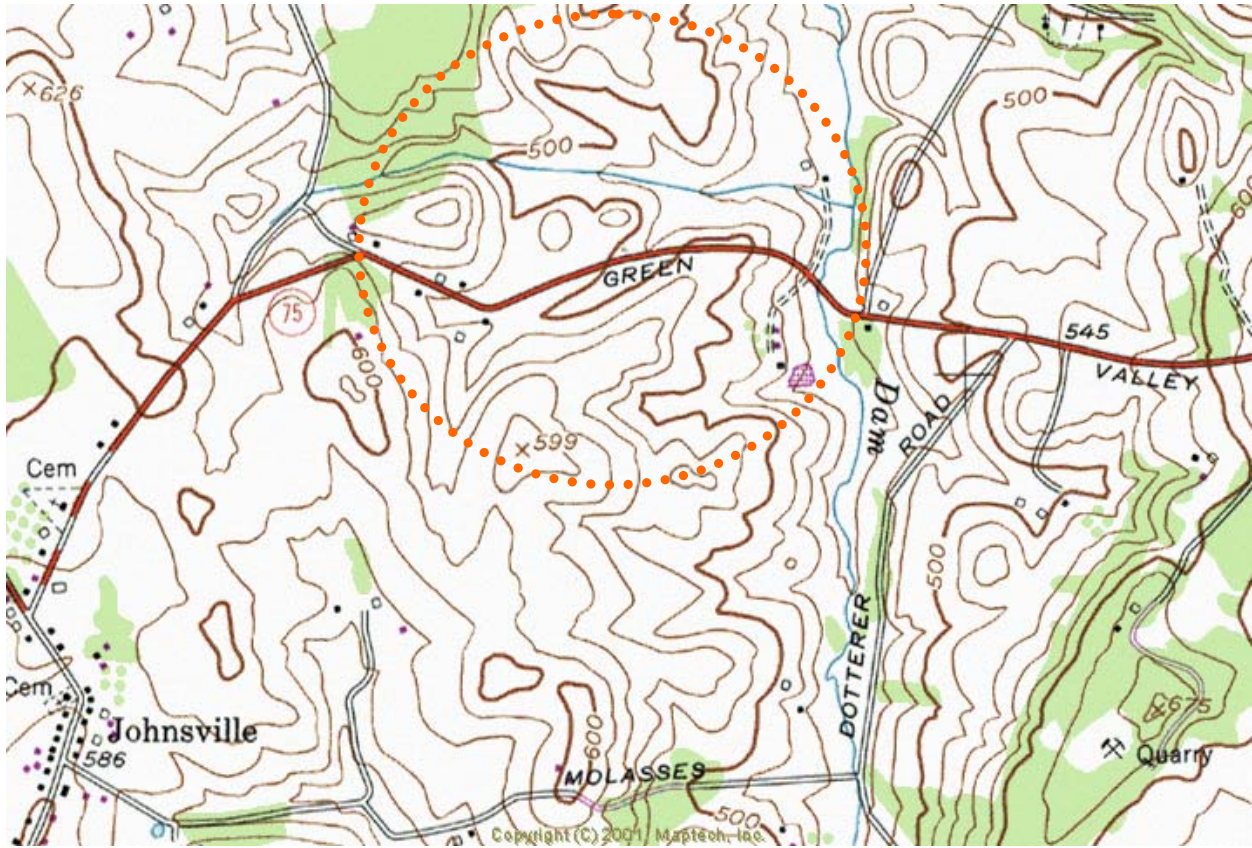


POSSIBLE LOCATIONS HOBBS RYAN FARM OPEN DUMP

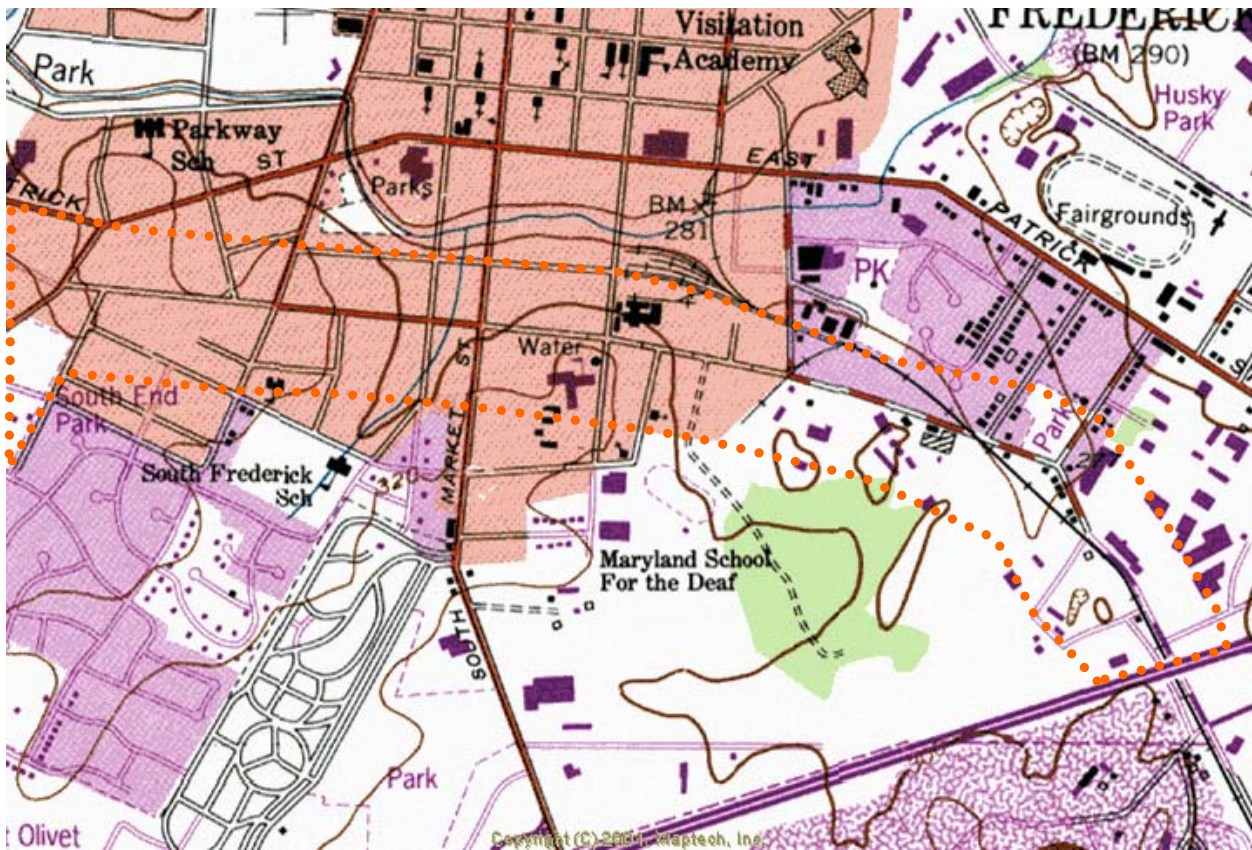


LOCATION OF FREDERICK QUARRY

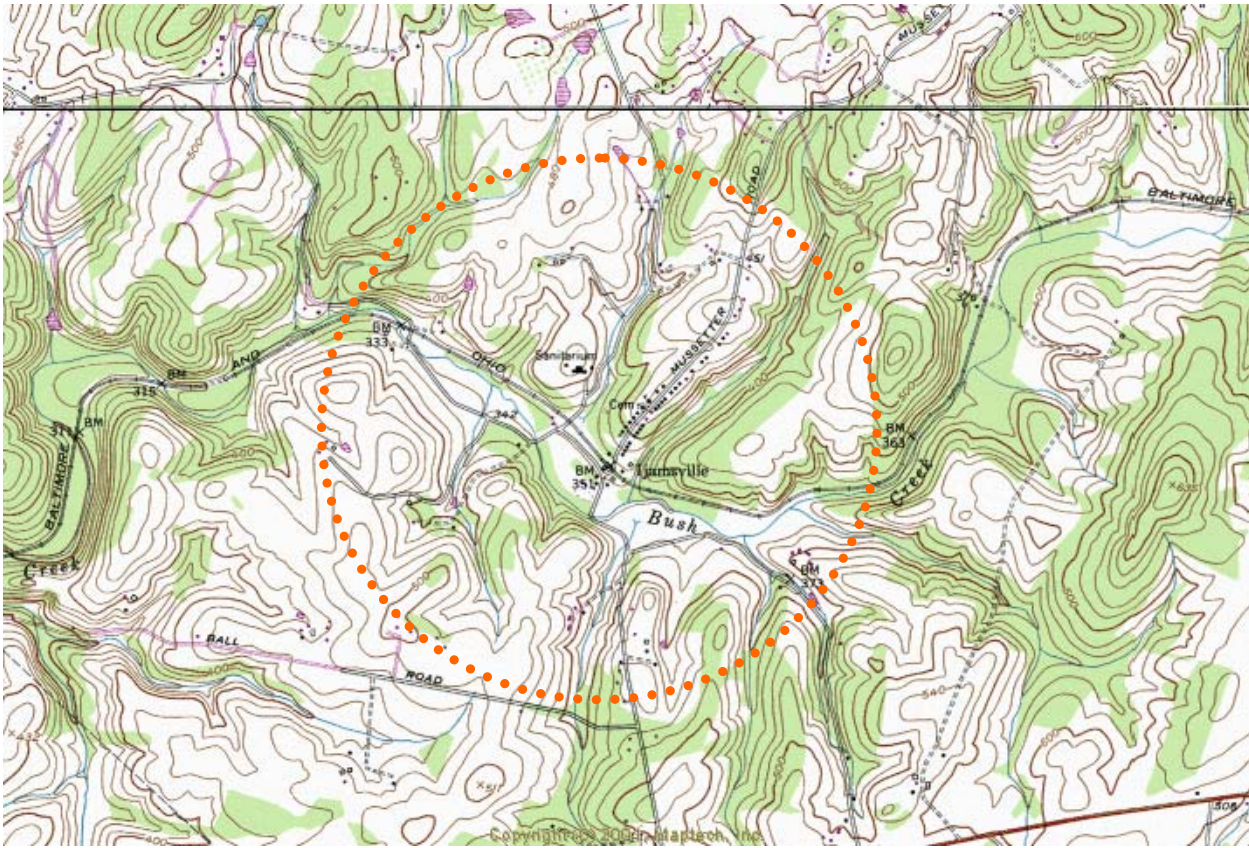




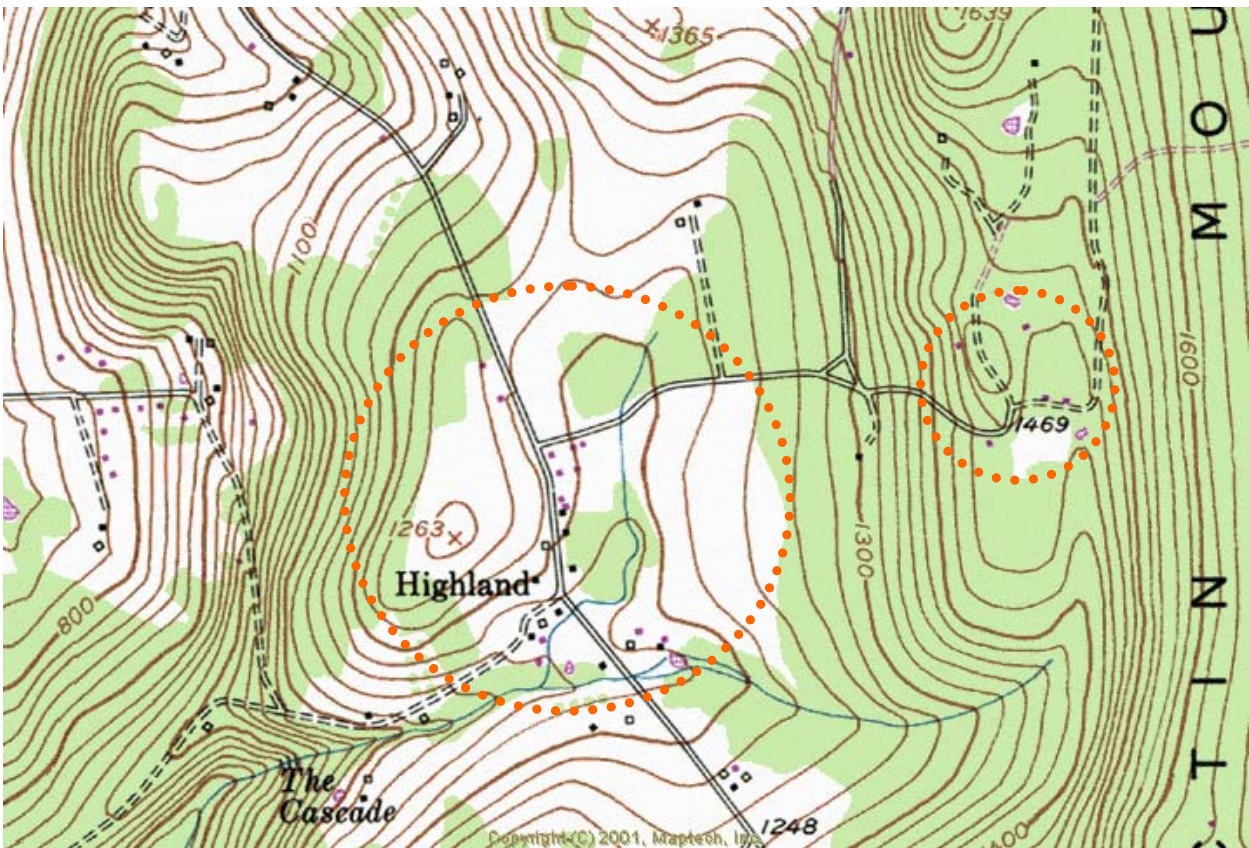
LOCATION OF GREEN VALLEY ROAD LANDFILL



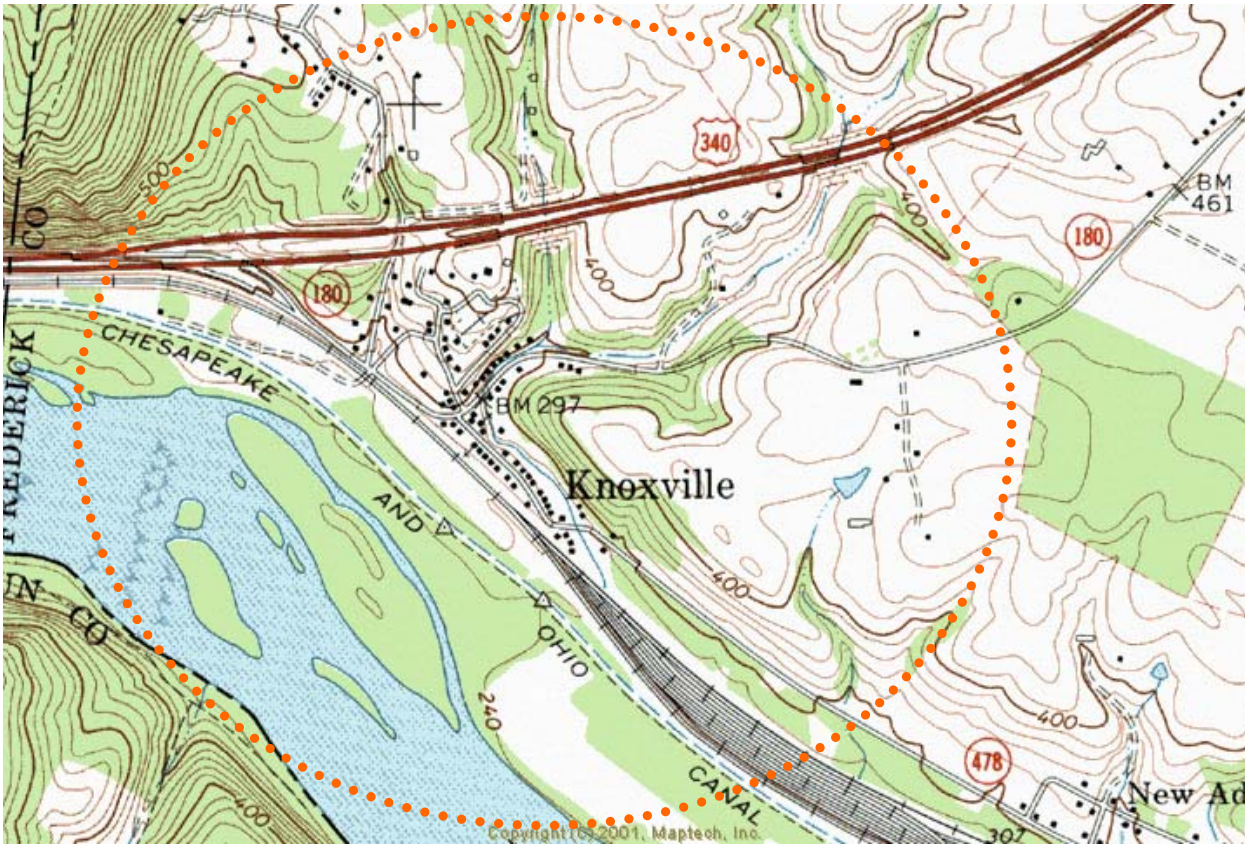
POTENTIAL LOCATION OF OLD FREDERICK OPEN DUMP



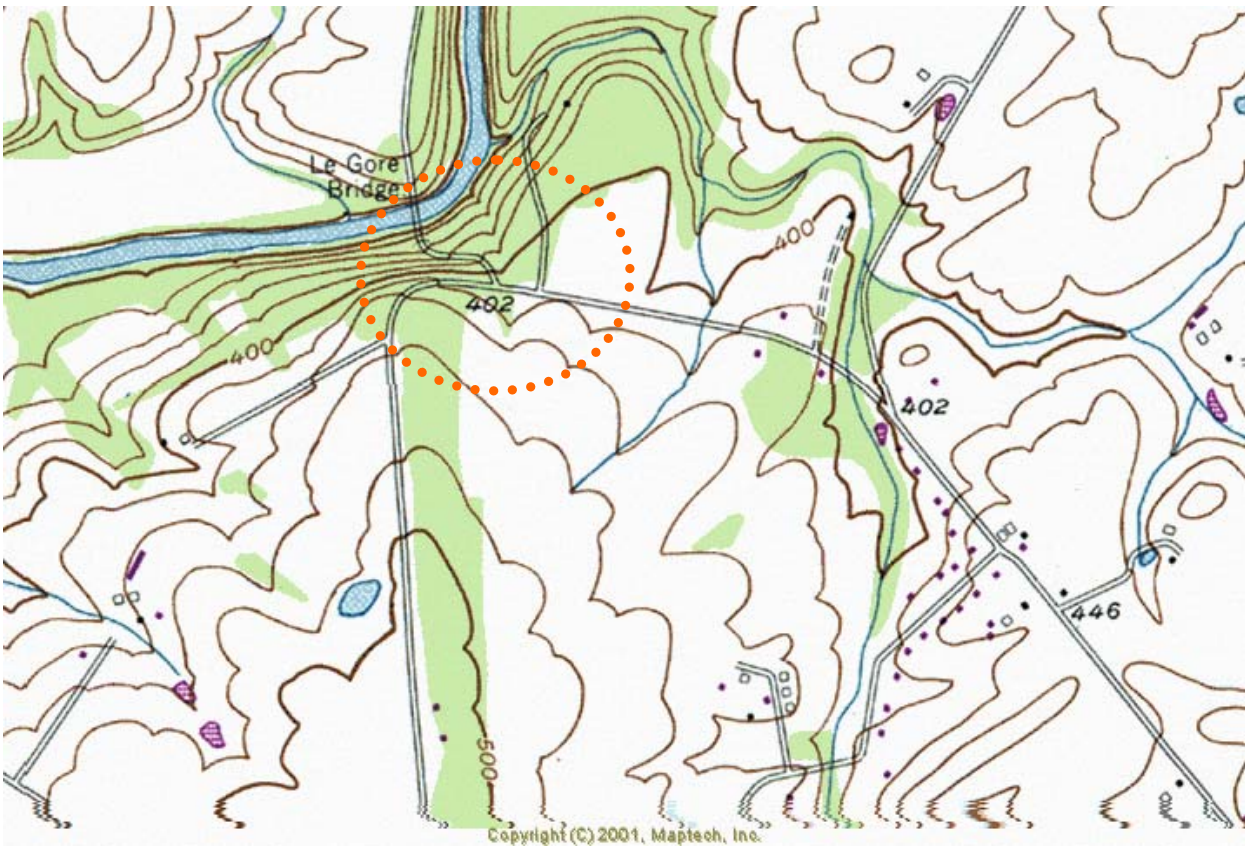
POTENTIAL LOCATION OF IJAMSVILLE OPEN DUMP



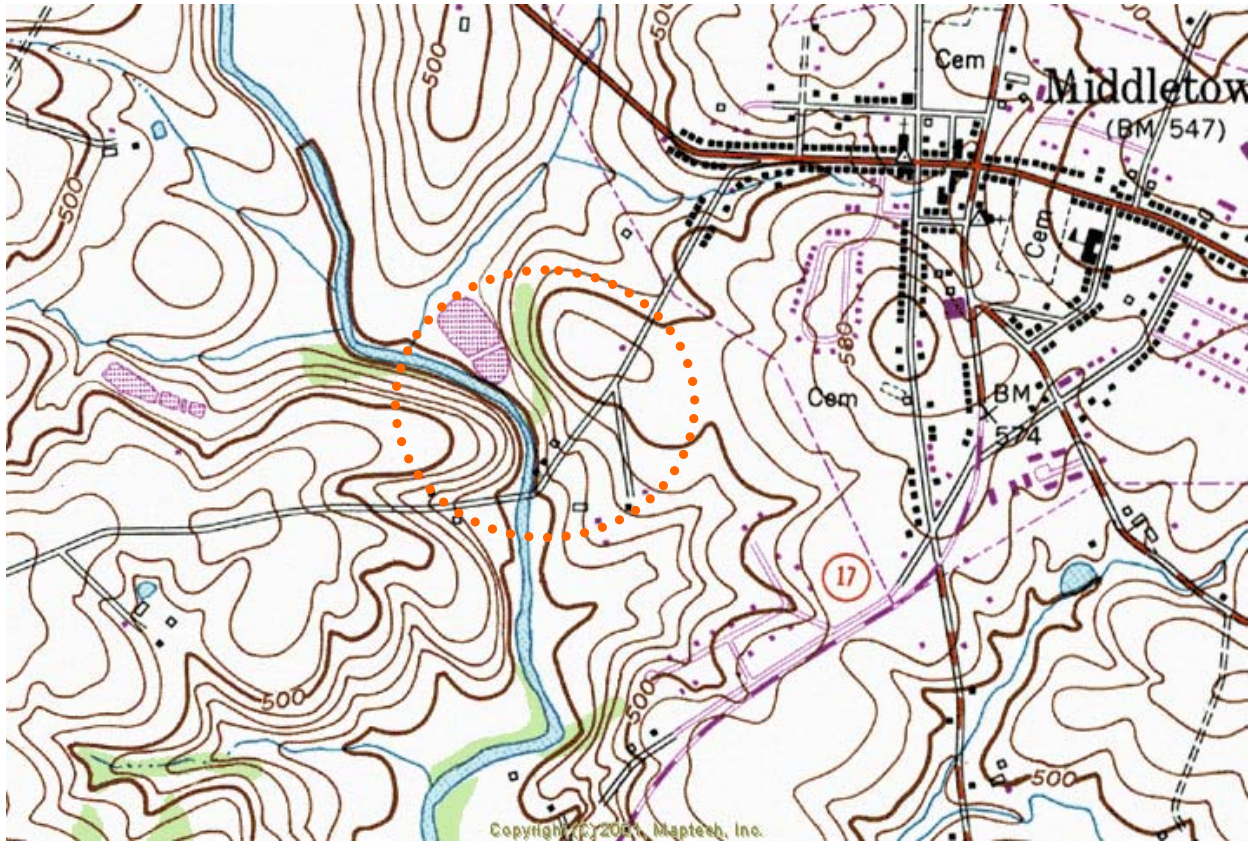
POTENTIAL LOCATIONS FOR JACKSON LANDFILL



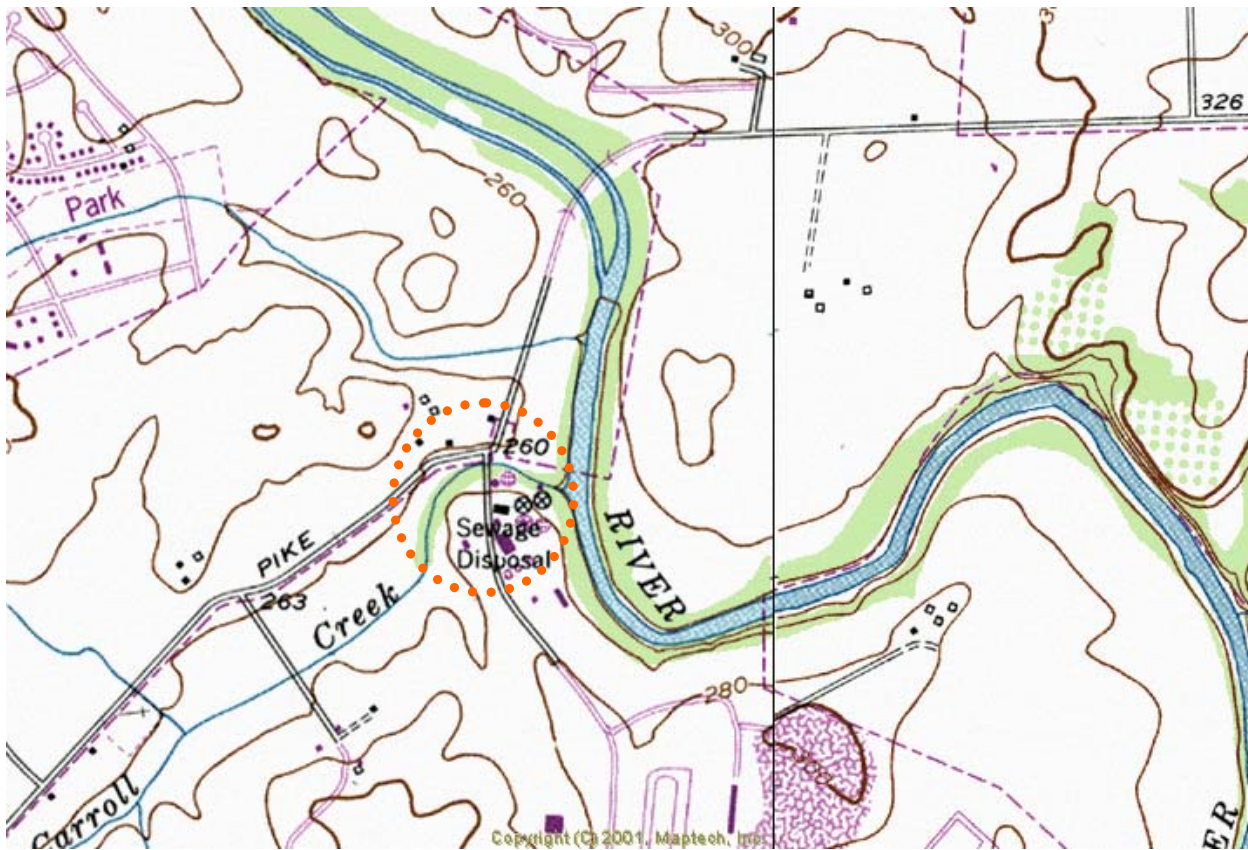
POTENTIAL LOCATION OF KNOXVILLE OPEN DUMP



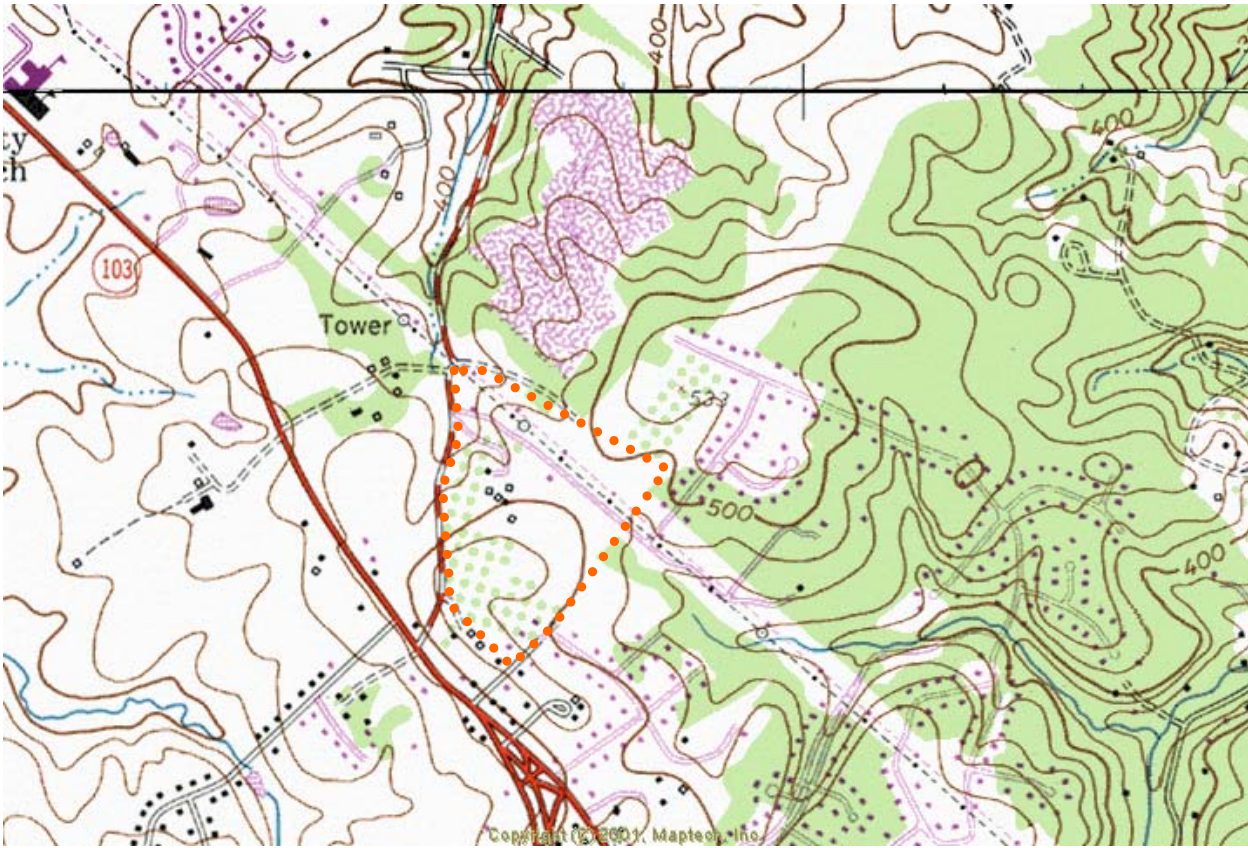
POTENTIAL LOCATION FOR LEGORE ROADSIDE DUMP



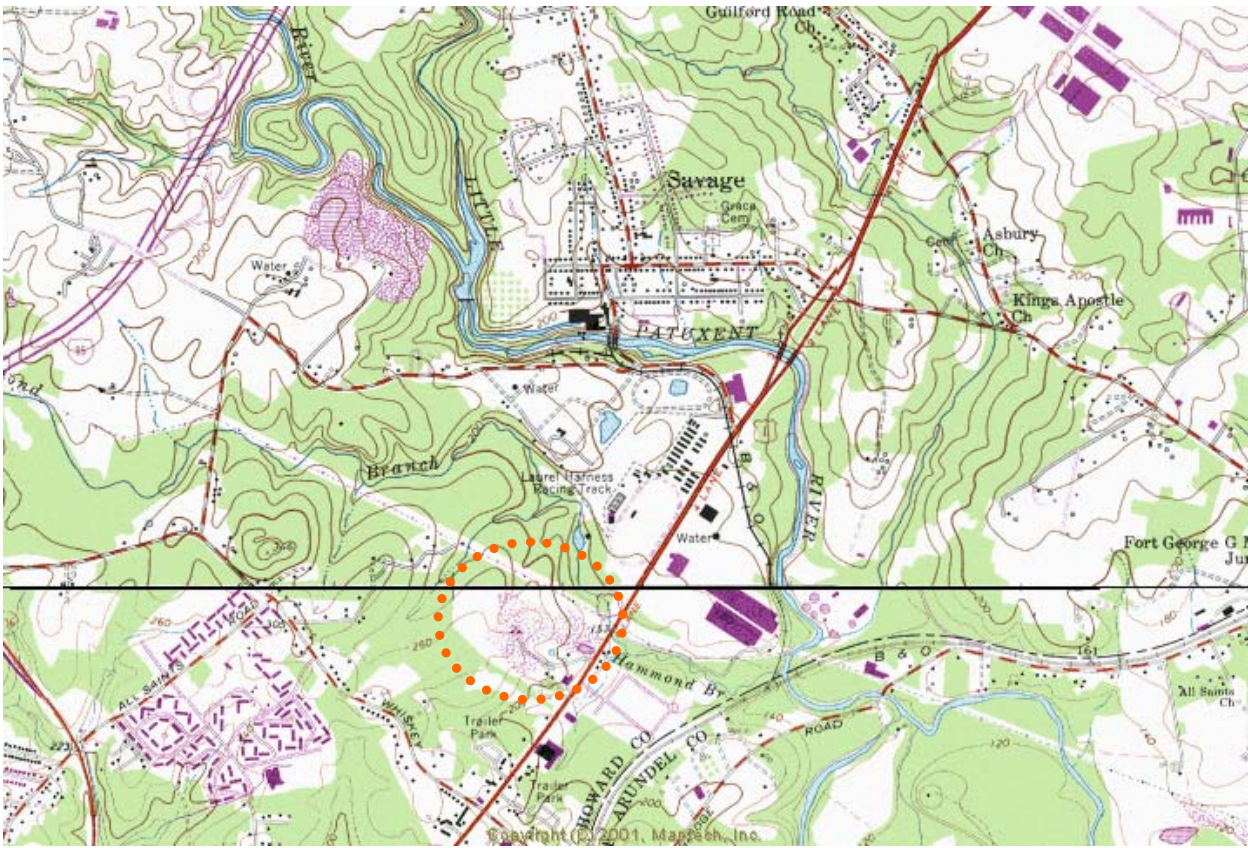
POSSIBLE LOCATION OF C.F.MAIN & SON DUMP



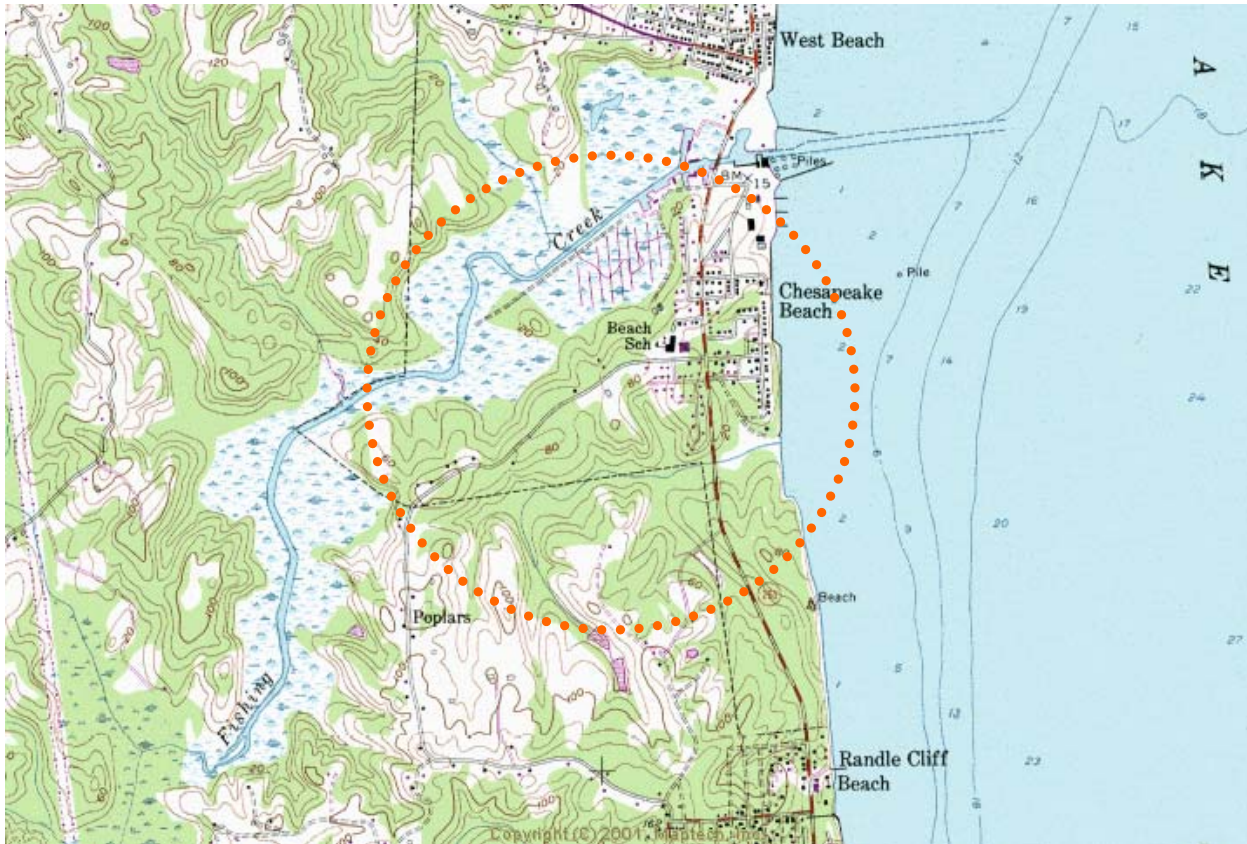
LOCATION FREDERICK WWTP



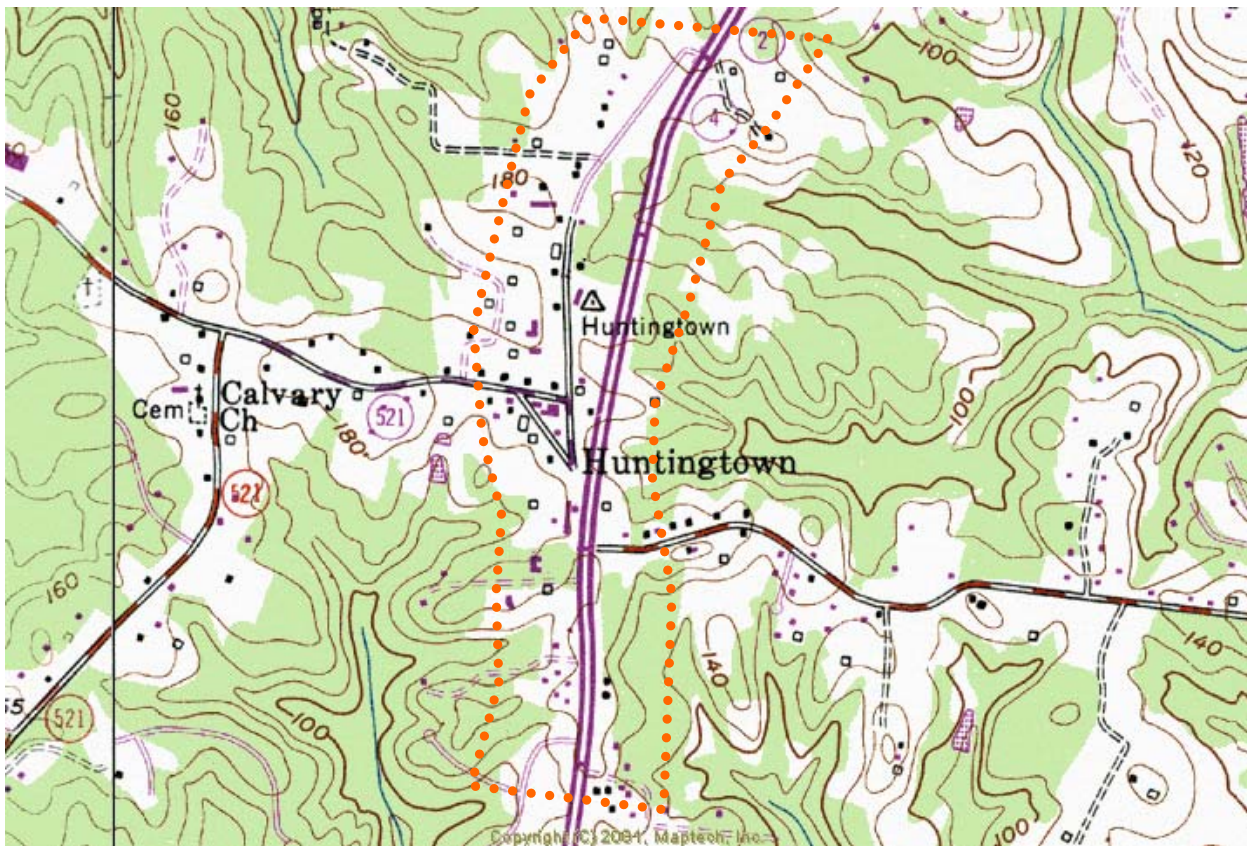
LOCATION OF HOWARD COUNTY/NEW CUT LANDFILL (MD-34)



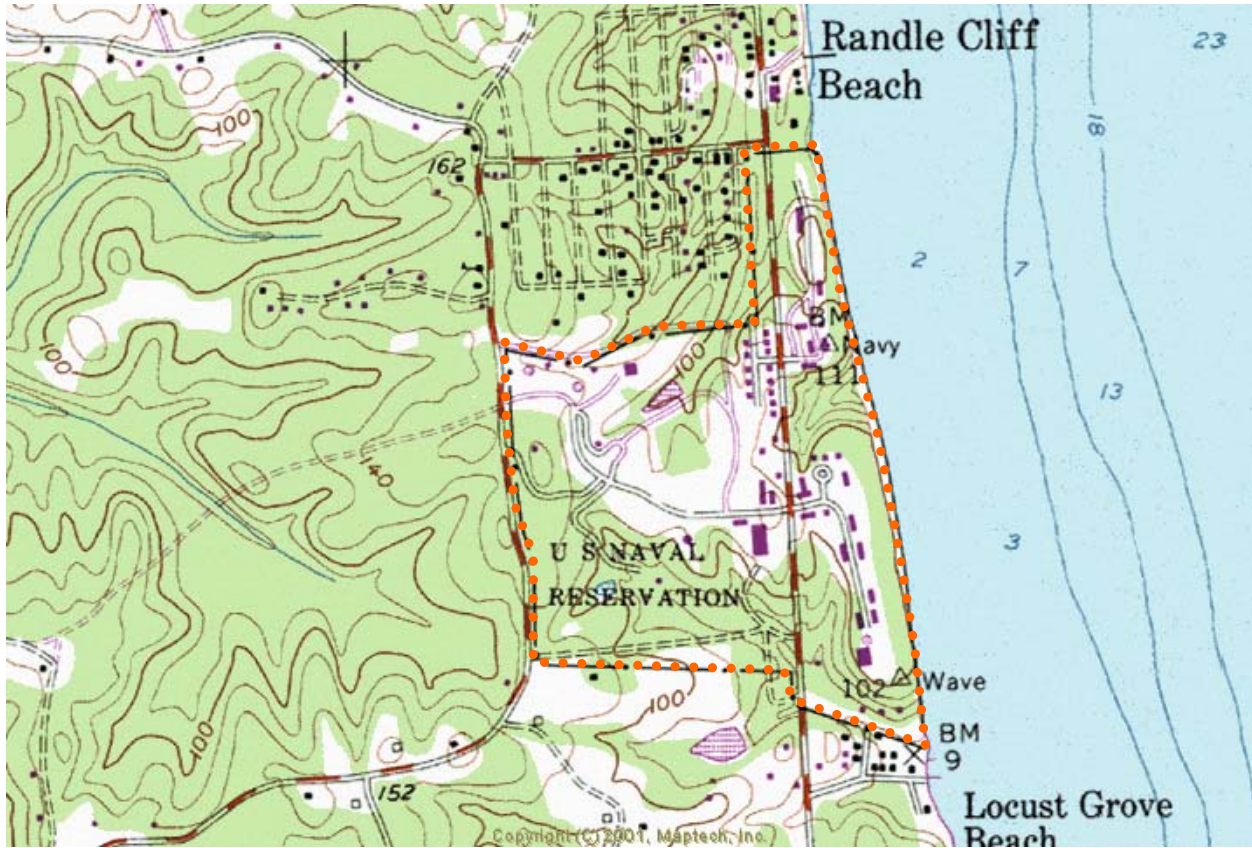
POTENTIAL LOCATION SAVAGE QUARRY



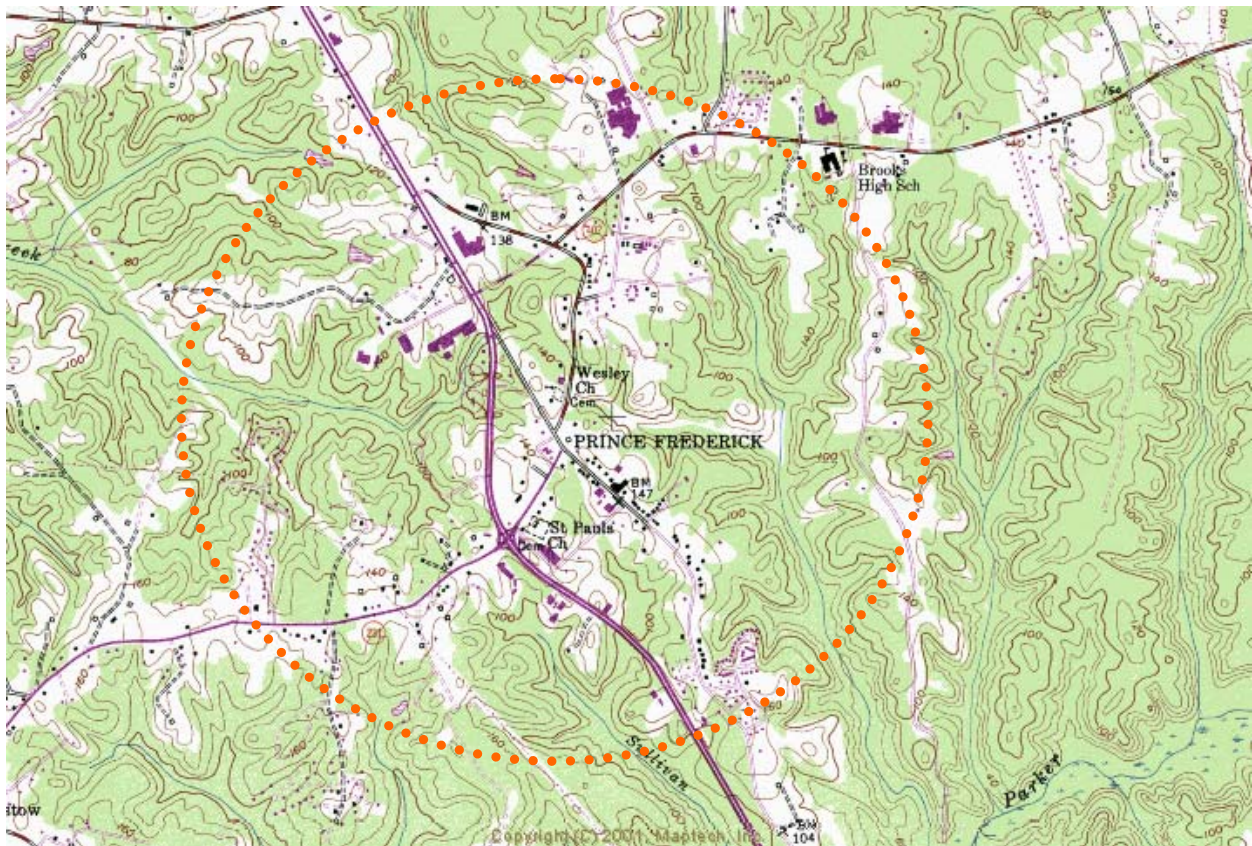
LOCATION OF CHESAPEAKE BEACH DUMPS



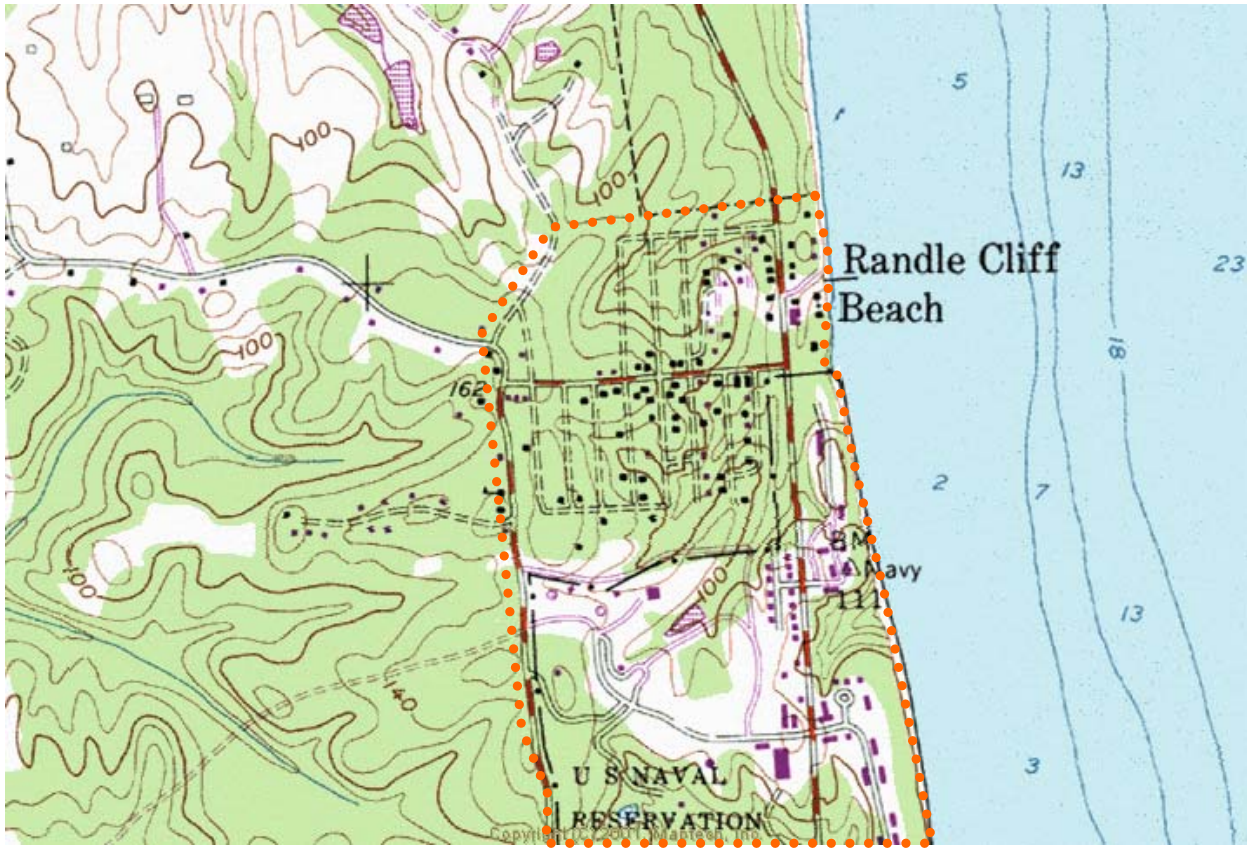
POTENTIAL LOCATION HUNTINGTOWN REFUSE DISPOSAL



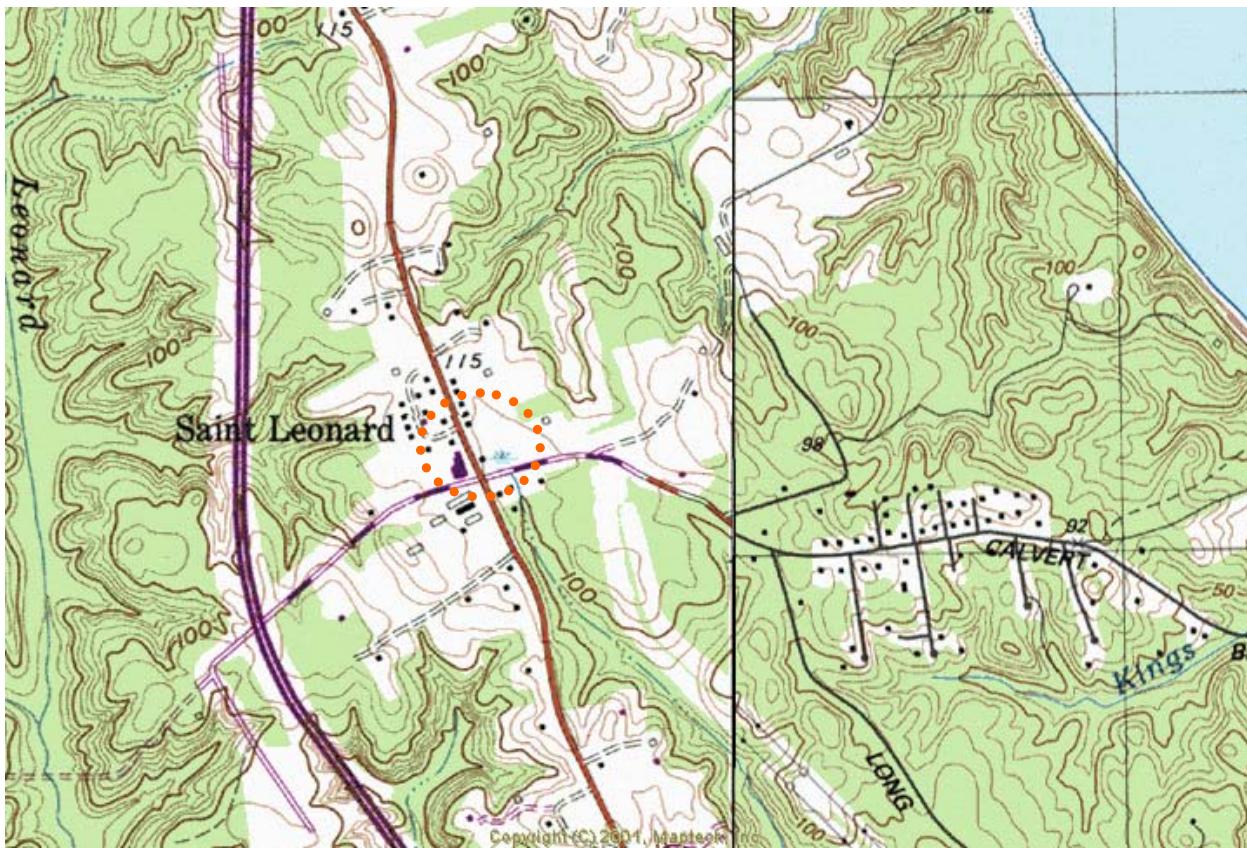
LOCATION OF NAVAL RESEARCH LABORATORY DUMP



POTENTIAL LOCATION OF PRINCE FREDERICK OPEN DUMP

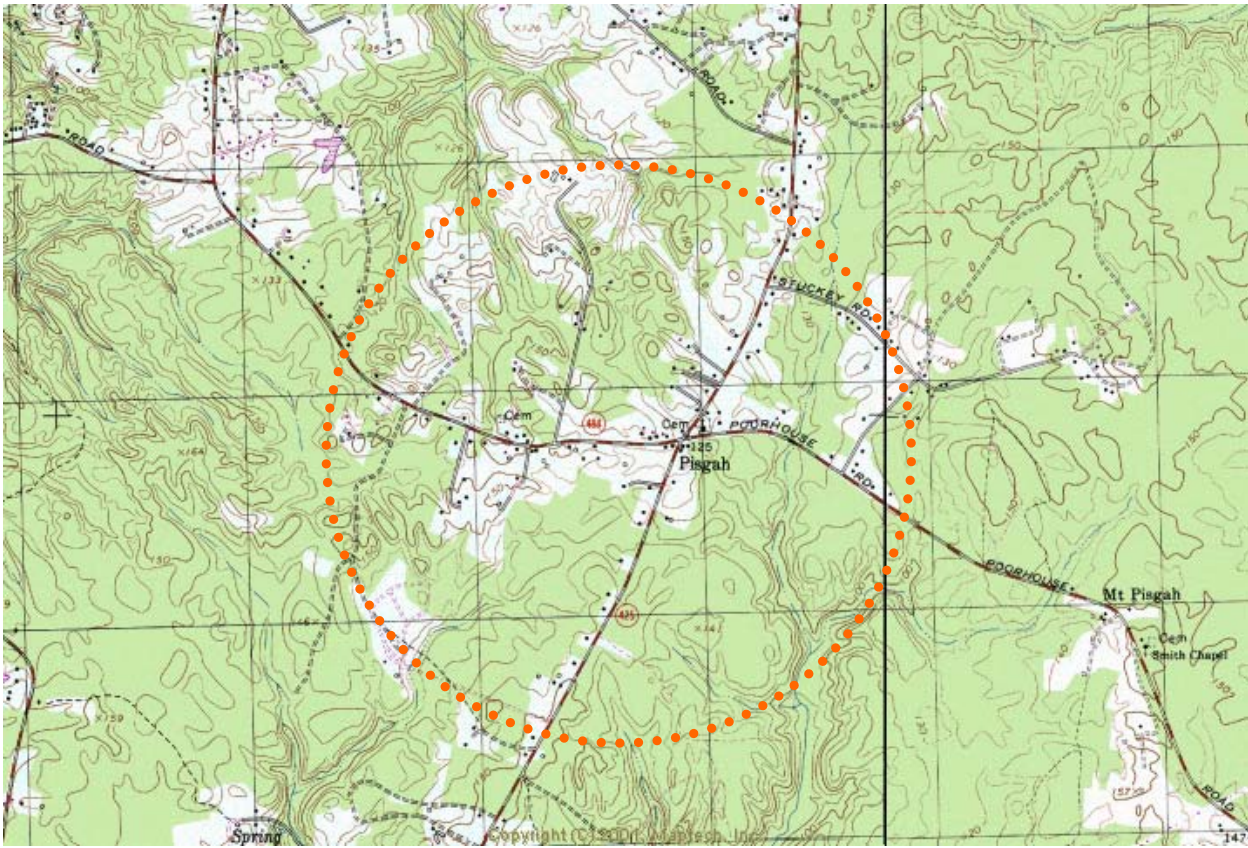


LOCATION OF RANDLE CLIFFS REFUSE DISPOSAL SITE



POTENTIAL LOCATION OF SAINT LEONARD DUMP

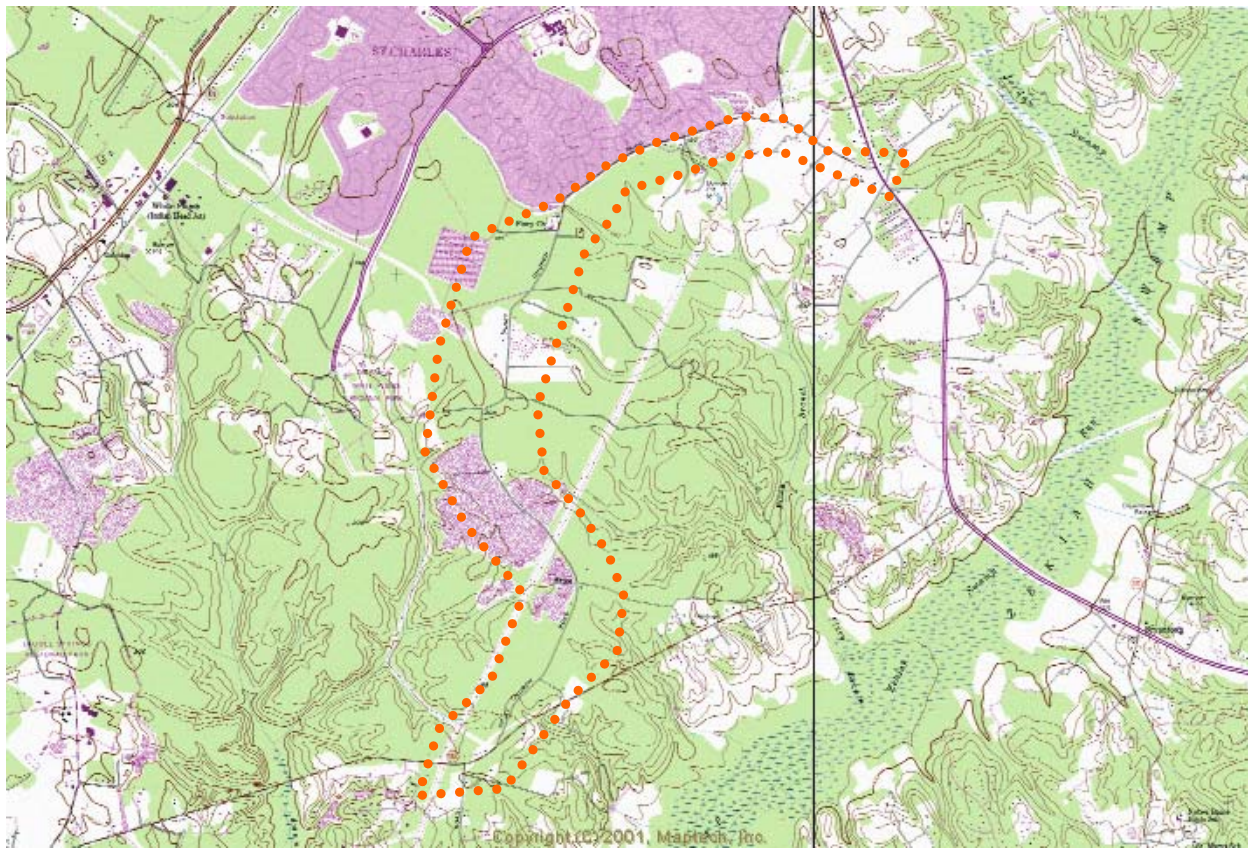




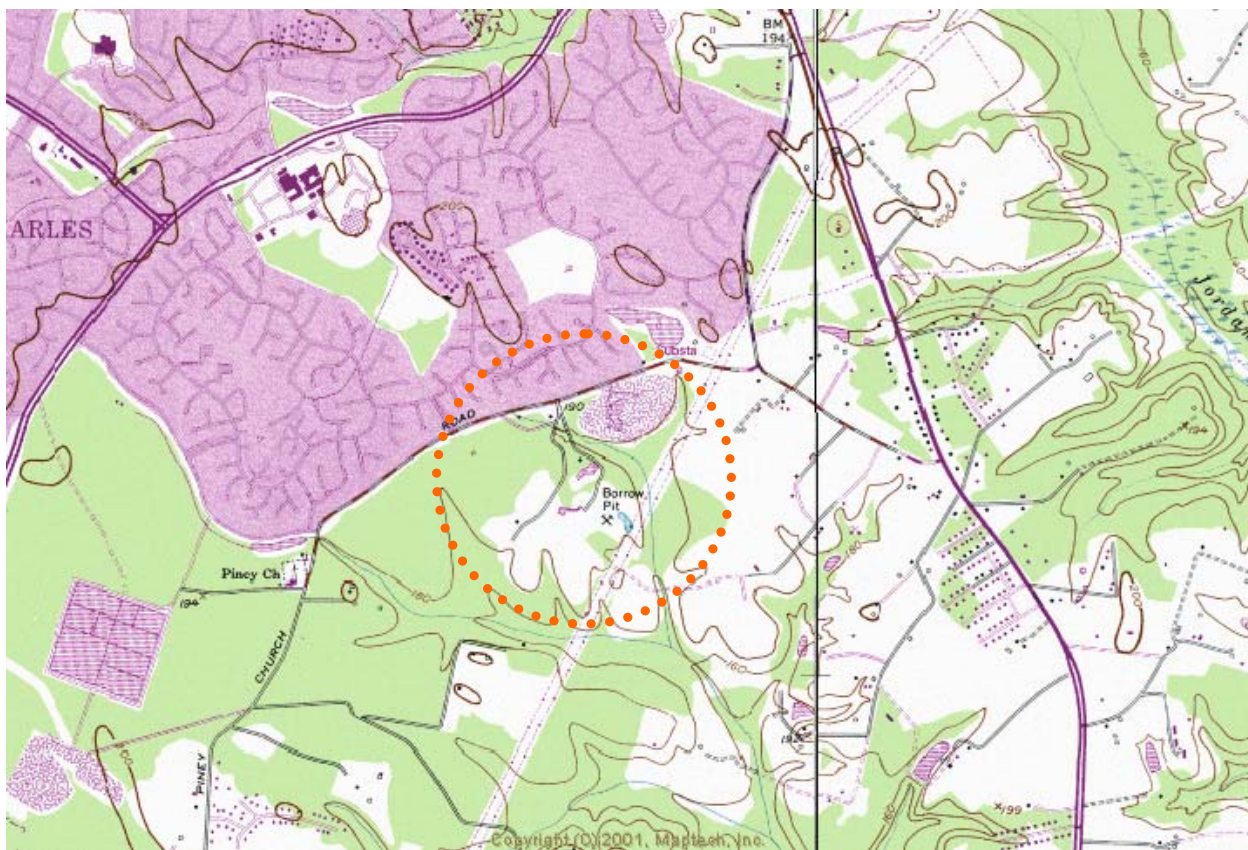
POTENTIAL LOCATION OF BOWIE PRIVATE DUMP



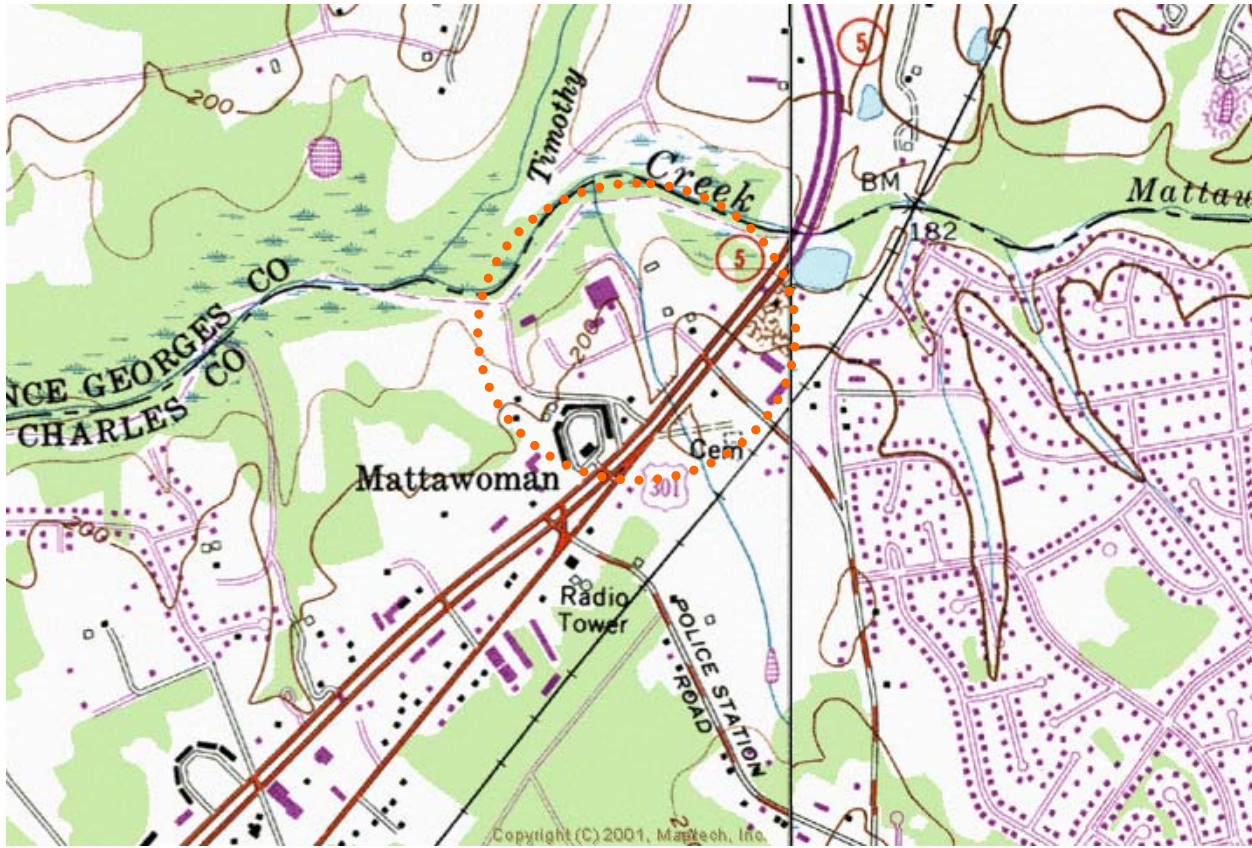
POTENTIAL LOCATION OF BRYANS ROAD REFUSE DISPOSAL SITE



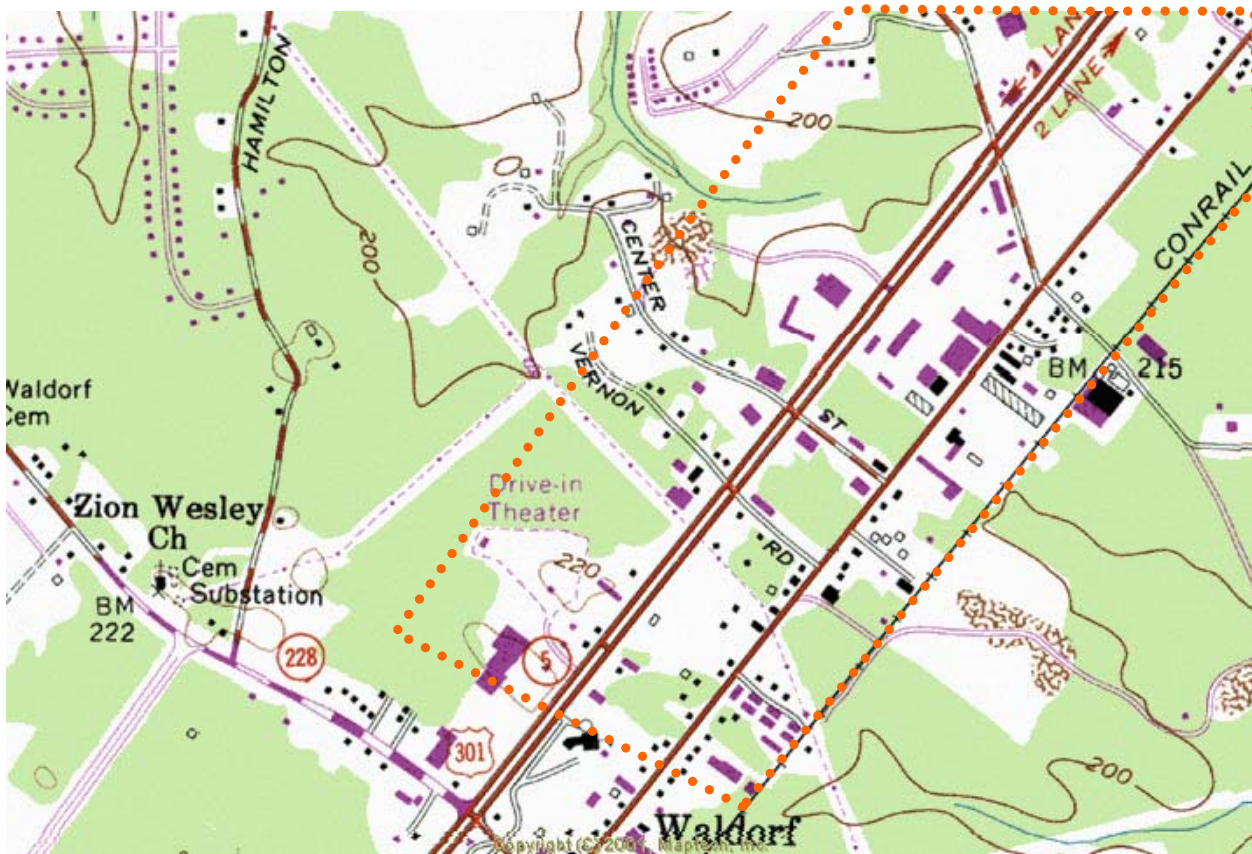
POTENTIAL LOCATION OF ROUTE 69 DUMP



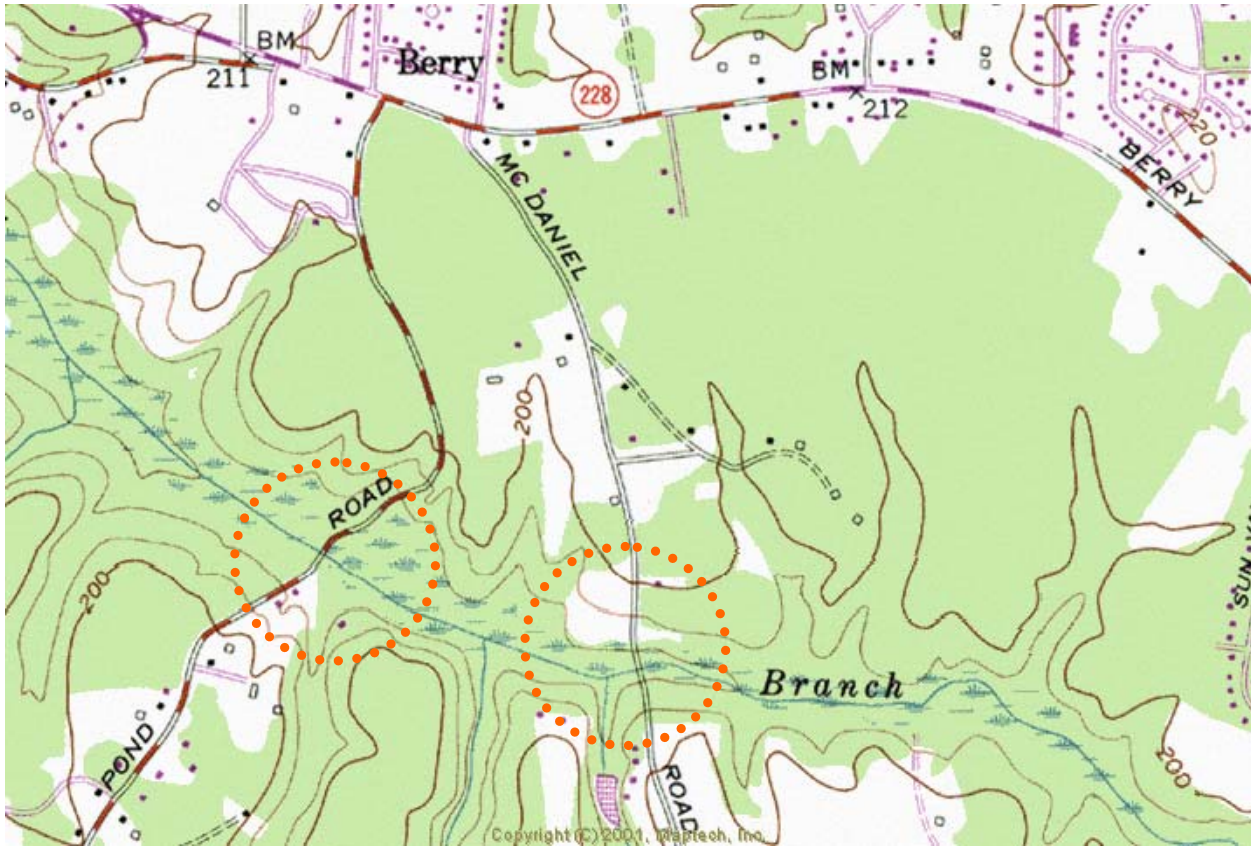
POTENTIAL LOCATION OF PINEY CHURCH ROAD DUMP



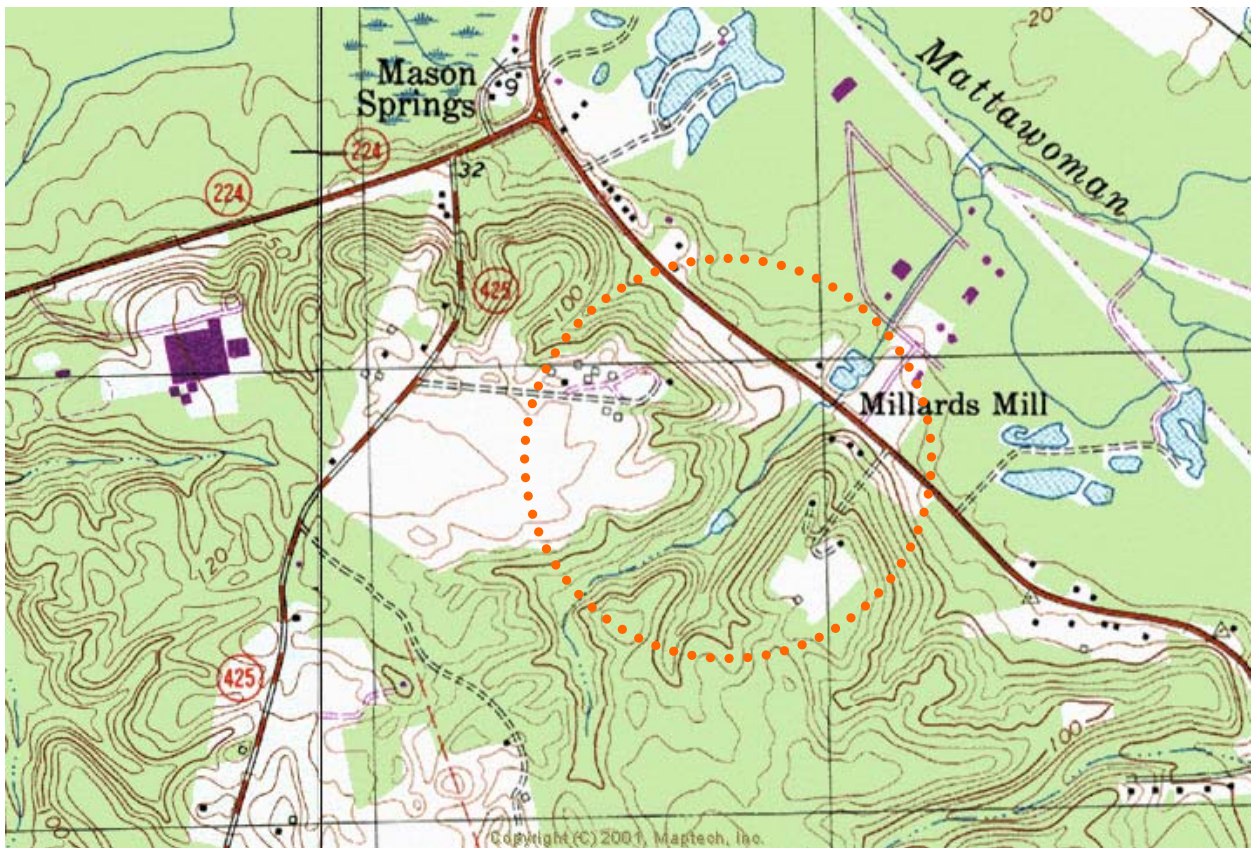
POTENTIAL LOCATION OF MATTAWOMAN ROAD DUMP



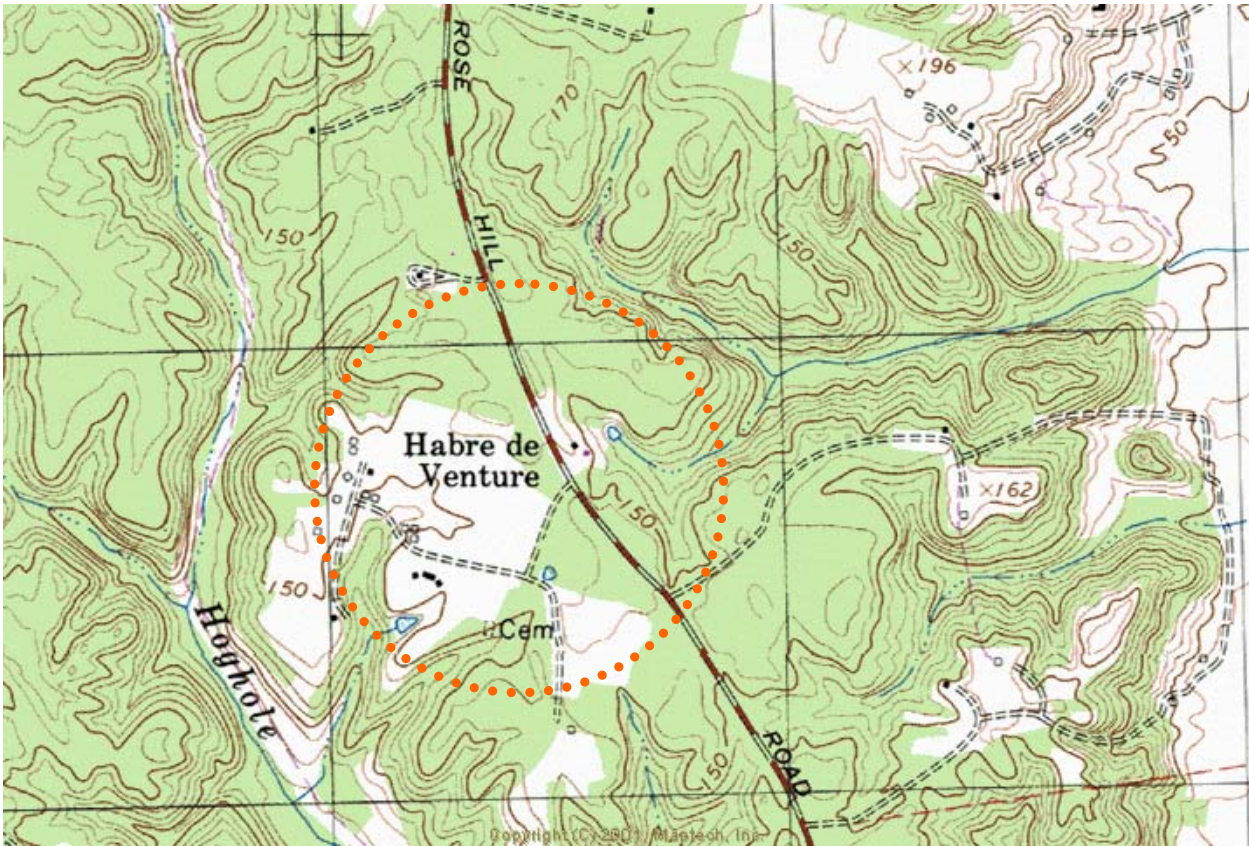
POTENTIAL LOCATION OF US 301 WALDORF DUMP



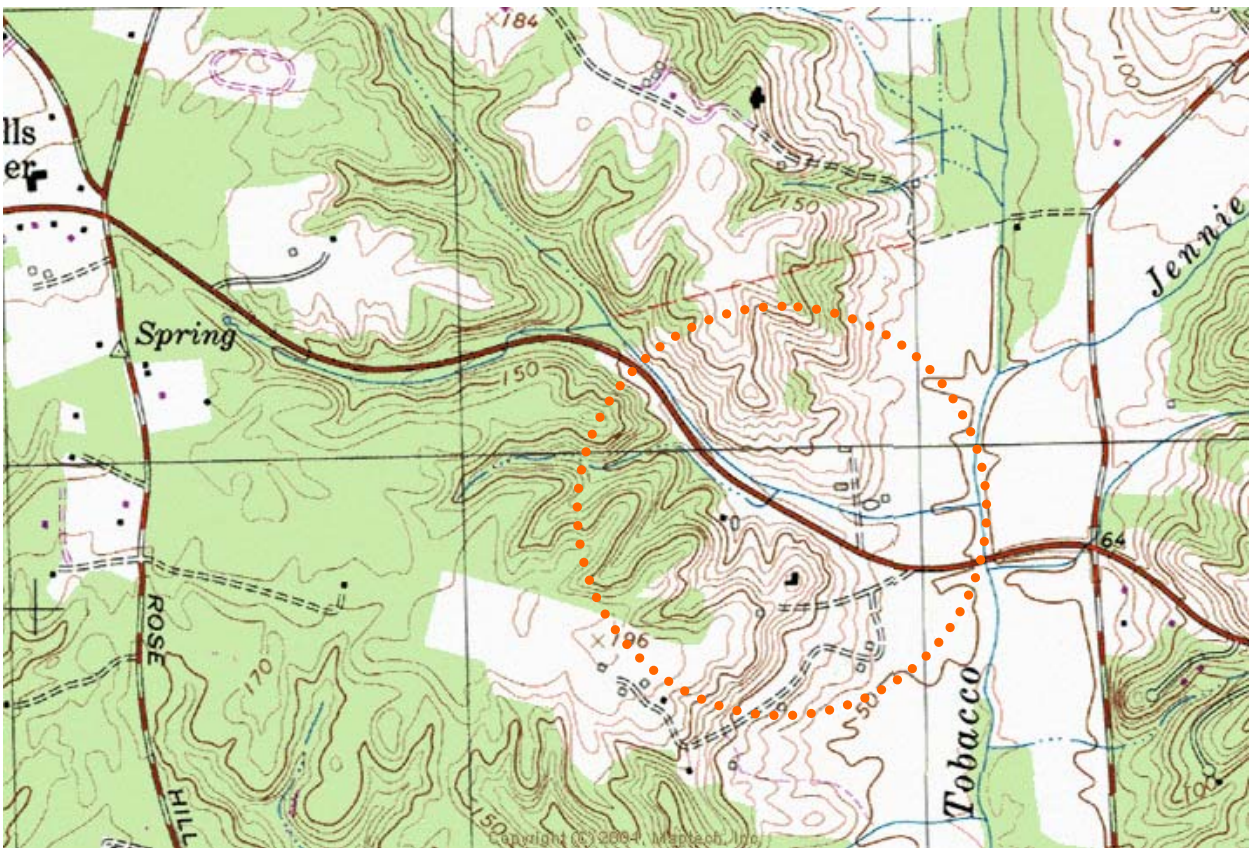
POTENTIAL LOCATIONS OF BERRY DUMP



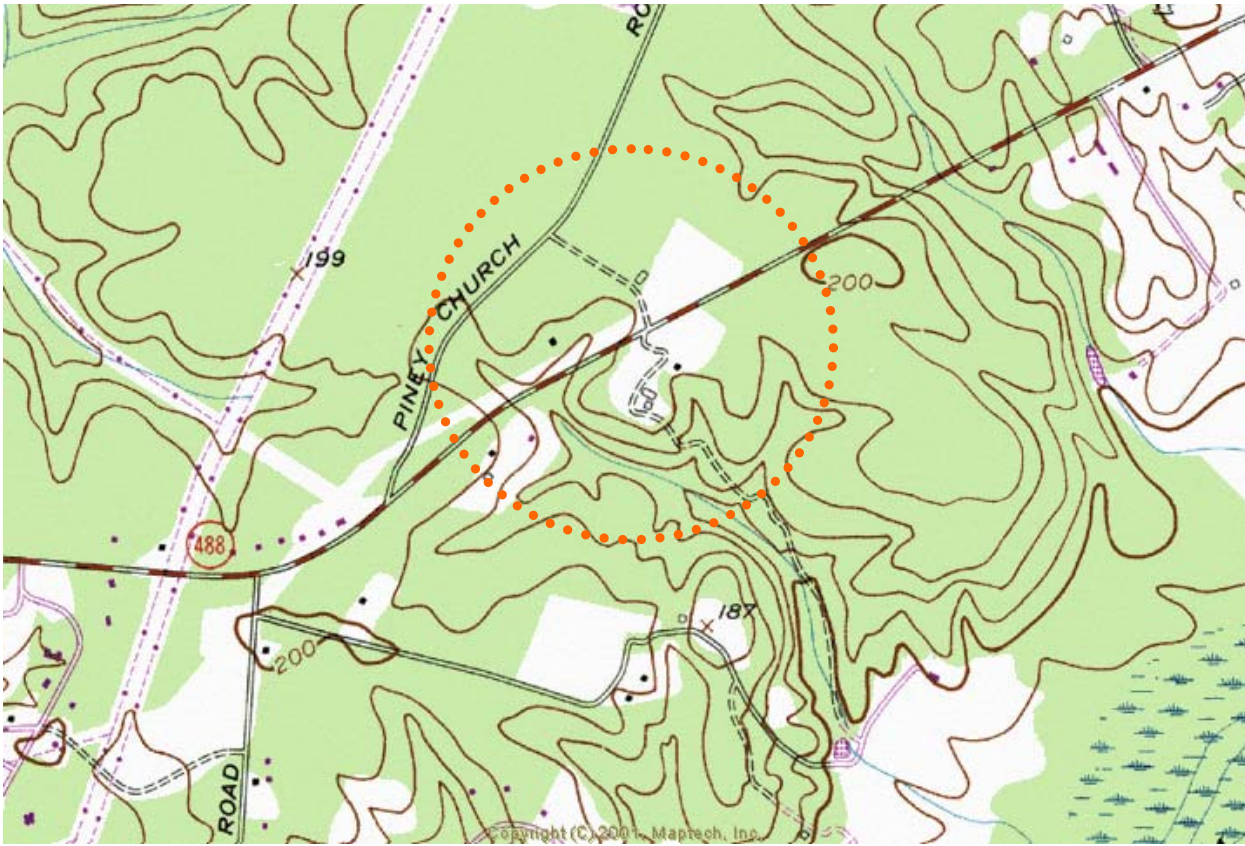
POTENTIAL LOCATION OF MASON SPRINGS DUMP



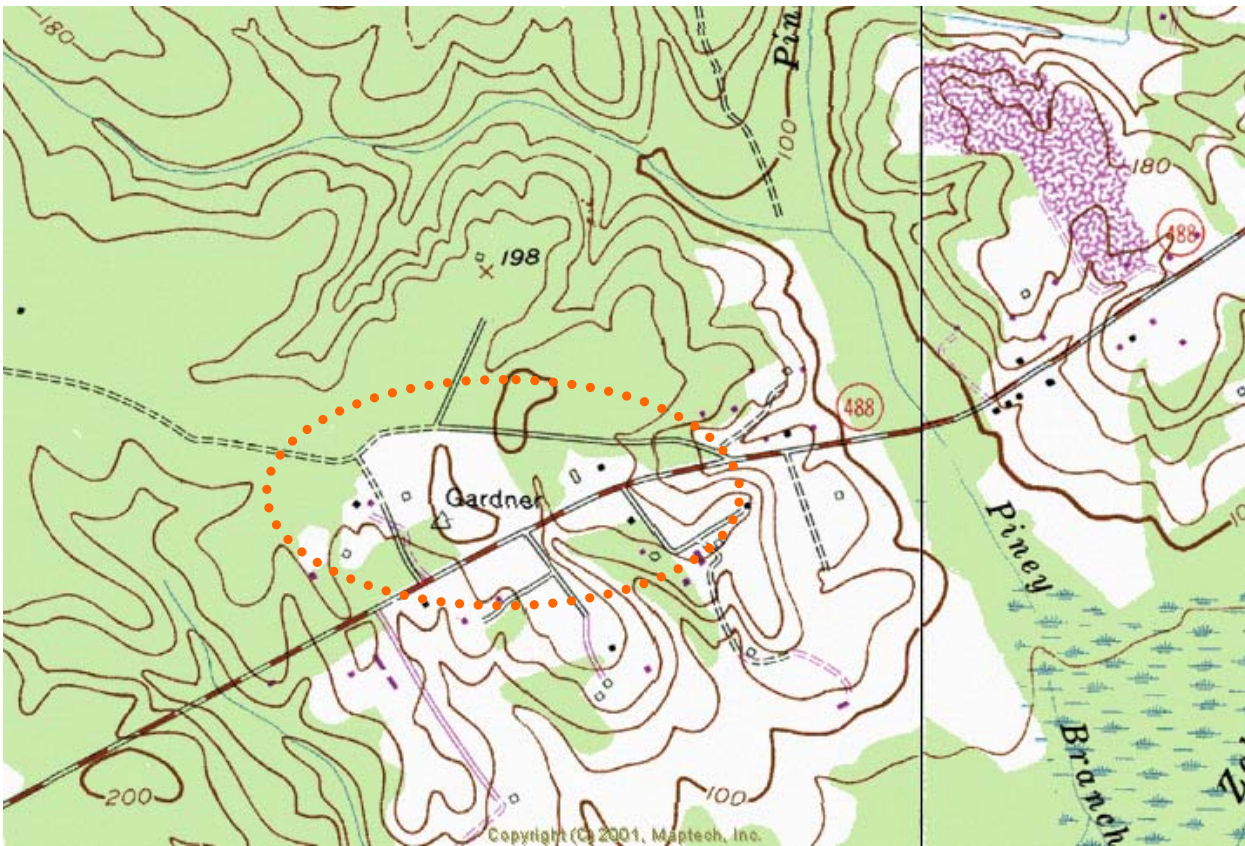
POTENTIAL LOCATION I ROUTE 225 DUMP



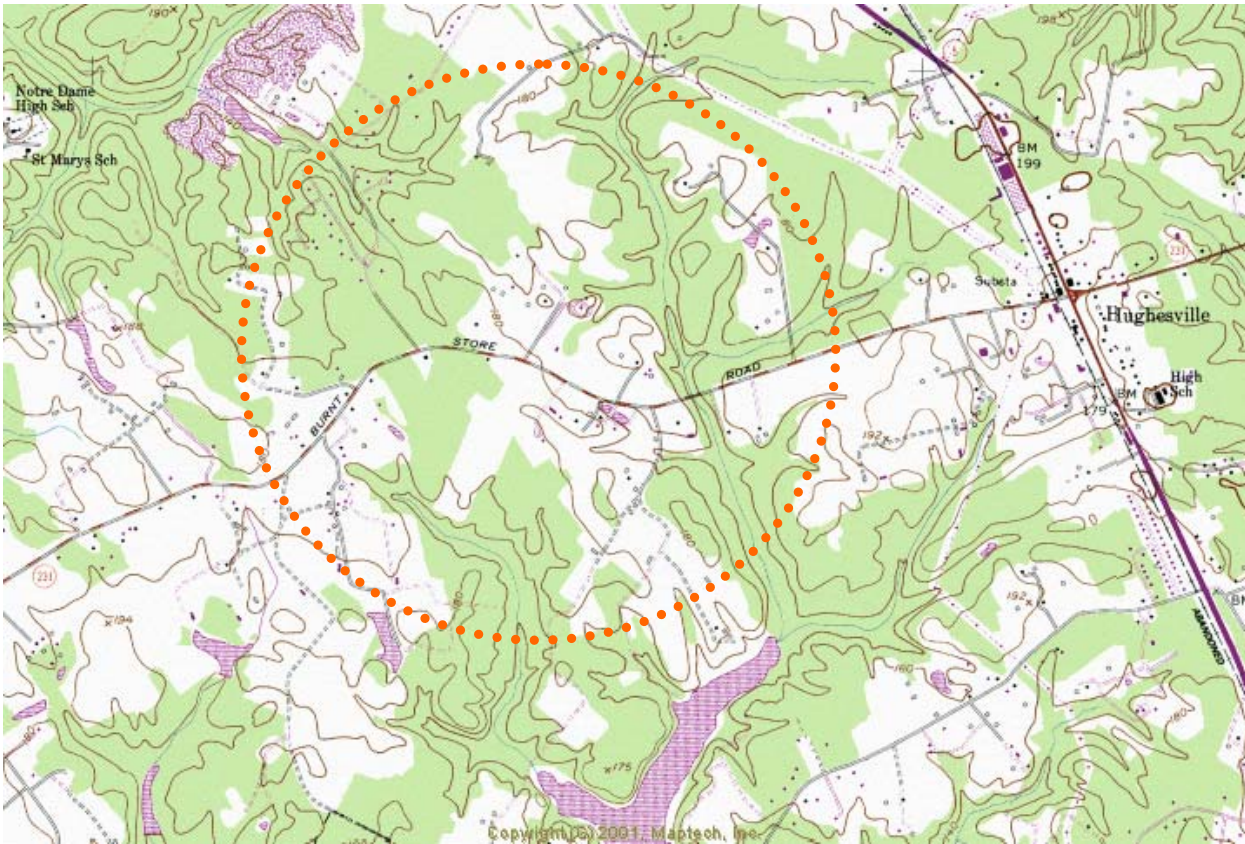
POTENTIAL LOCATION II ROUTE 225 DUMP



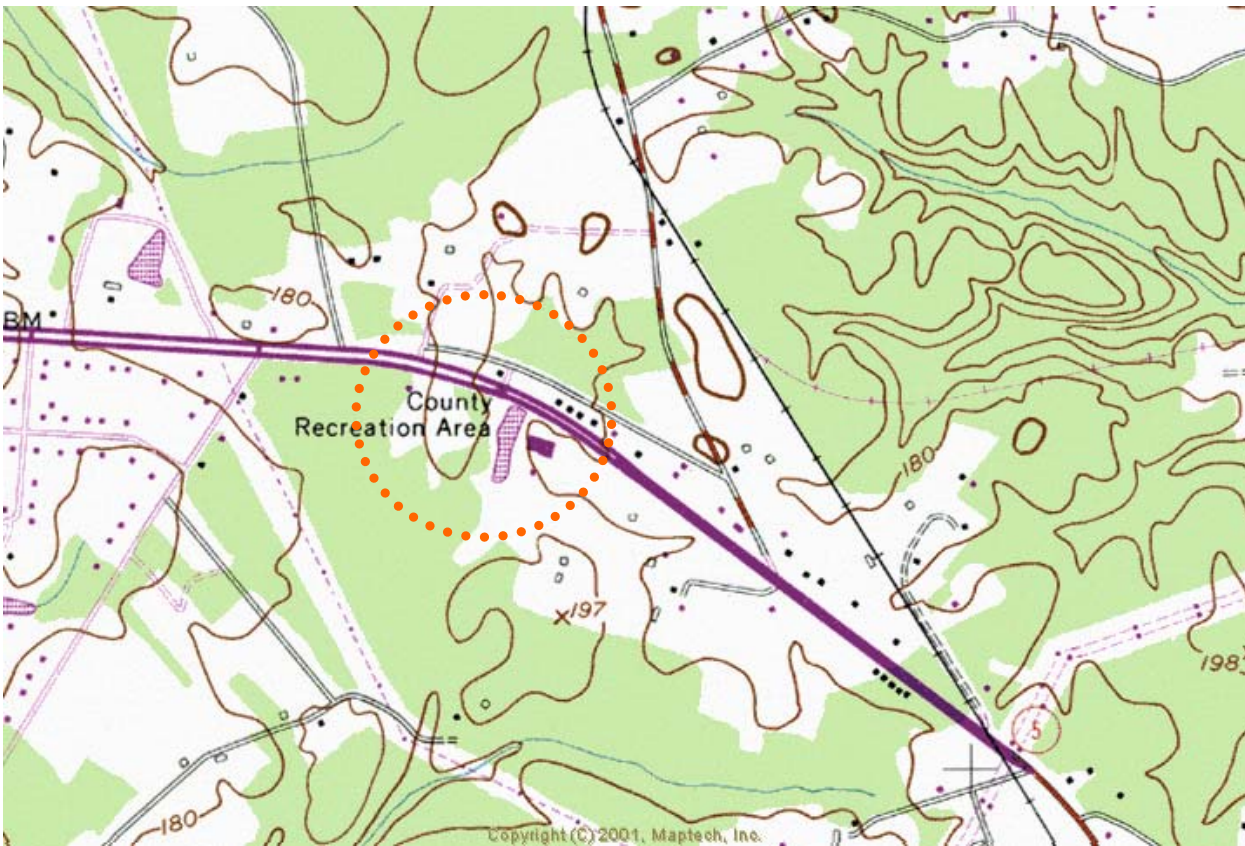
POTENTIAL LOCATION OF ROUTE 488 DUMP



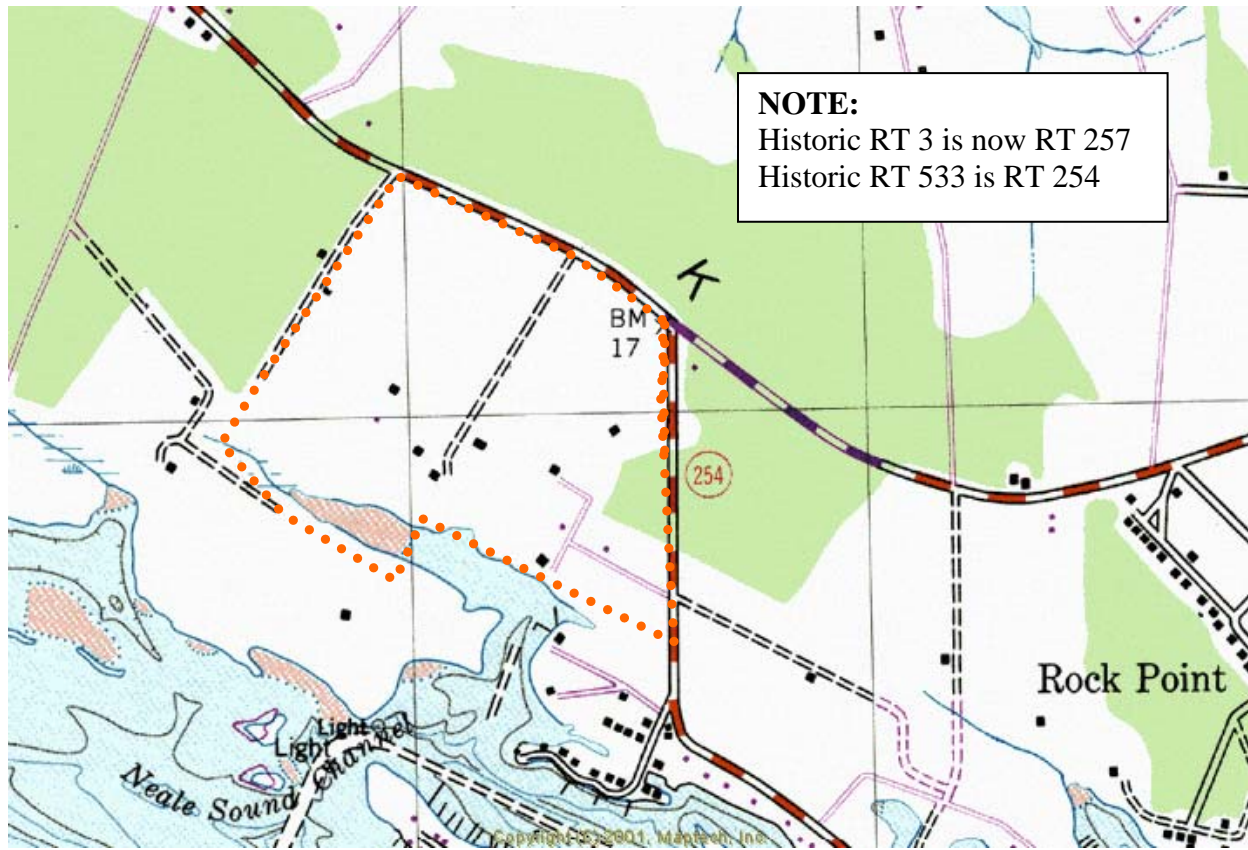
POTENTIAL LOCATION OF BRICE CHAPEL ROAD DUMP



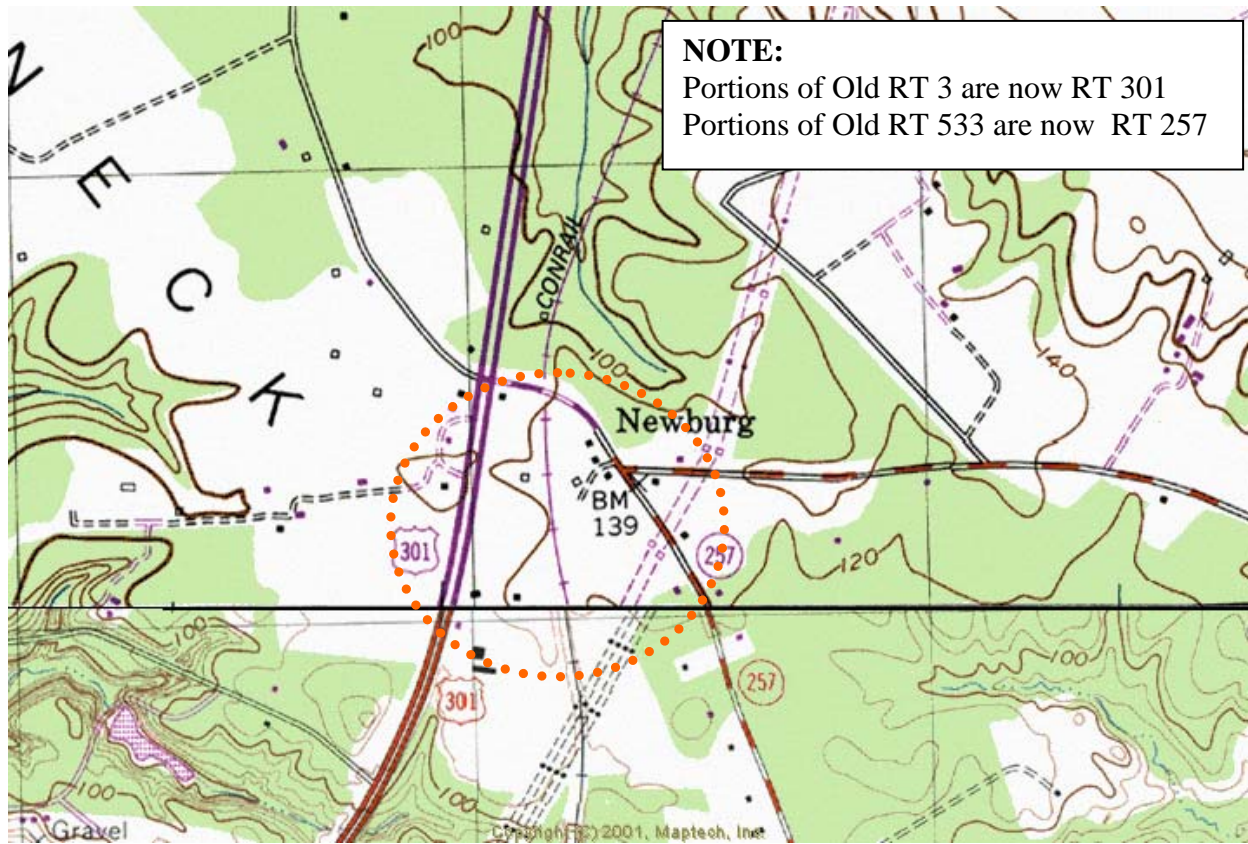
POTENTIAL LOCATION I HUGHESVILLE PIT DUMP



POTENTIAL LOCATION II HUGHESVILLE PIT DUMP

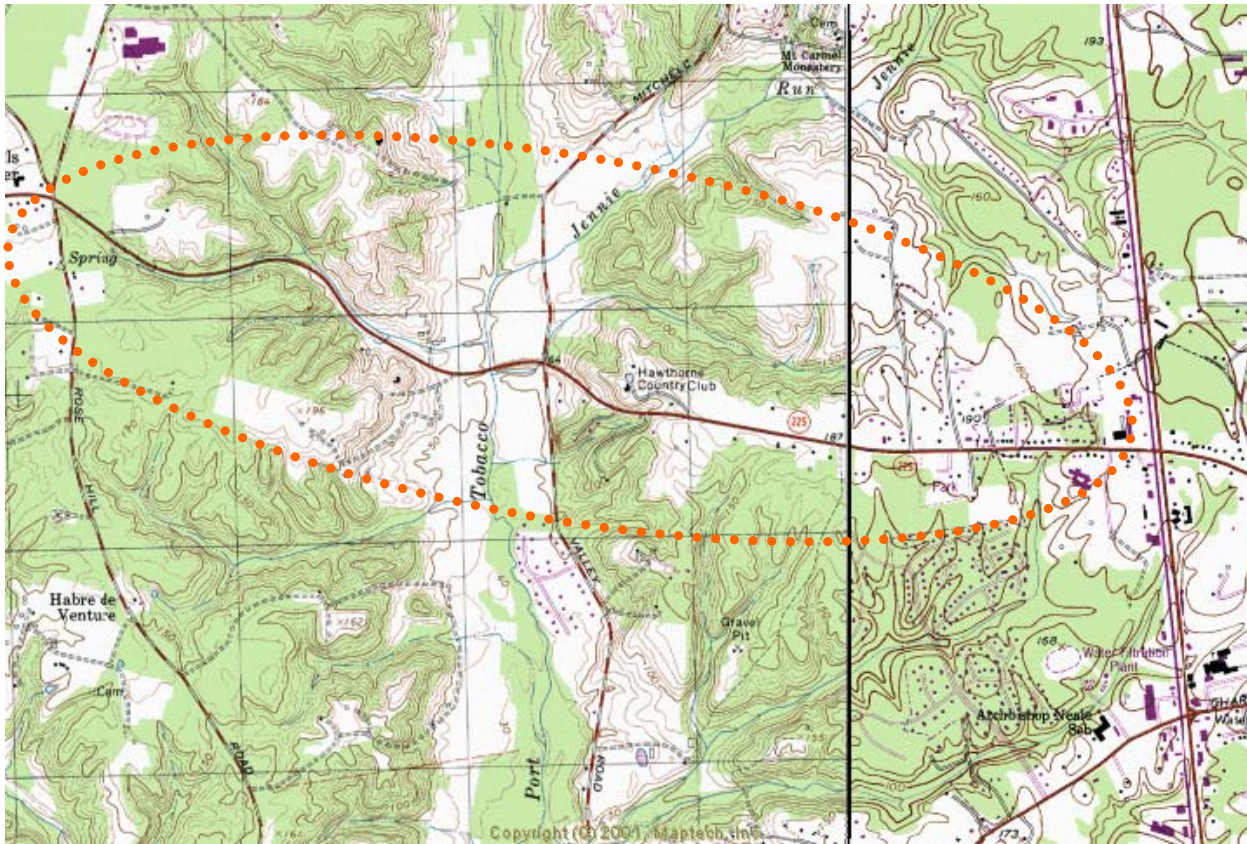


POTENTIAL LOCATION I ROUTE 3 & 533 DUMP



POTENTIAL LOCATION II ROUTE 3 & 533 DUMP

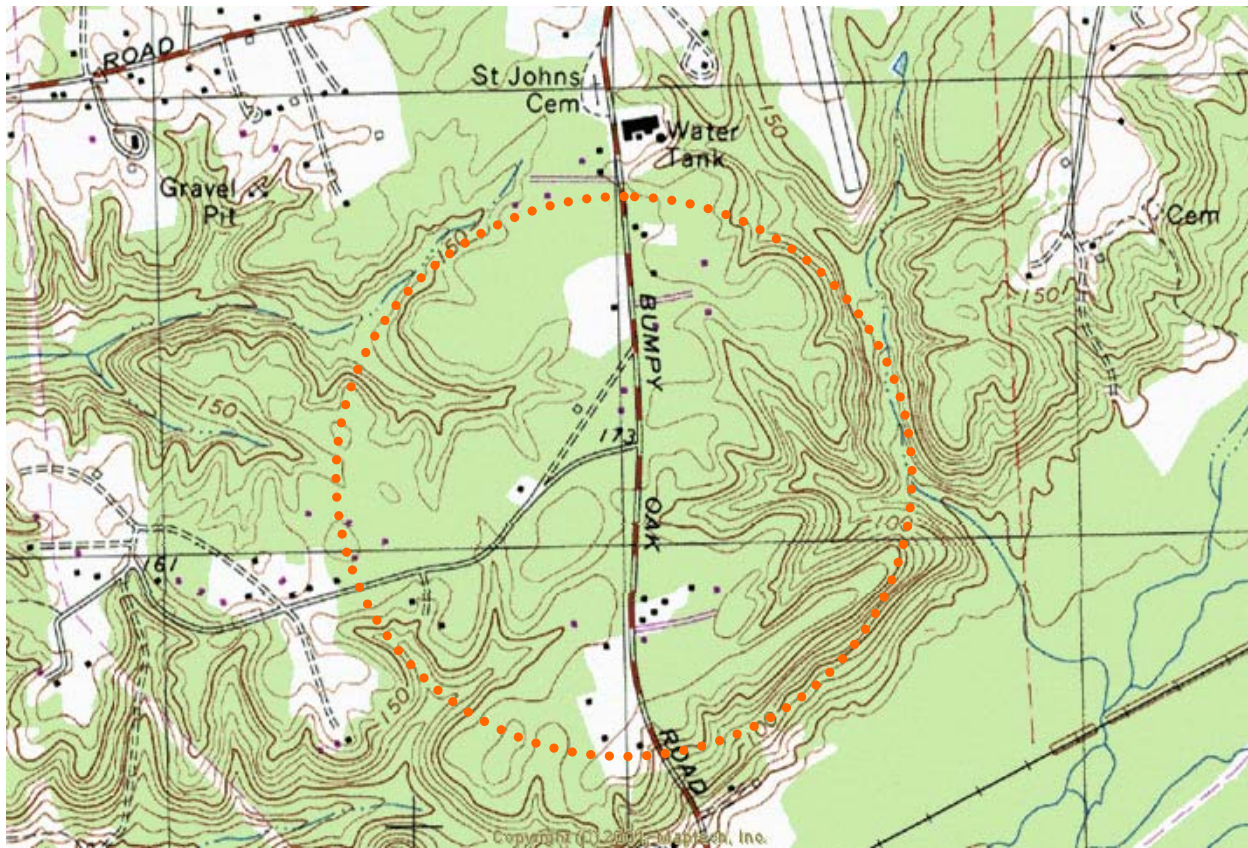




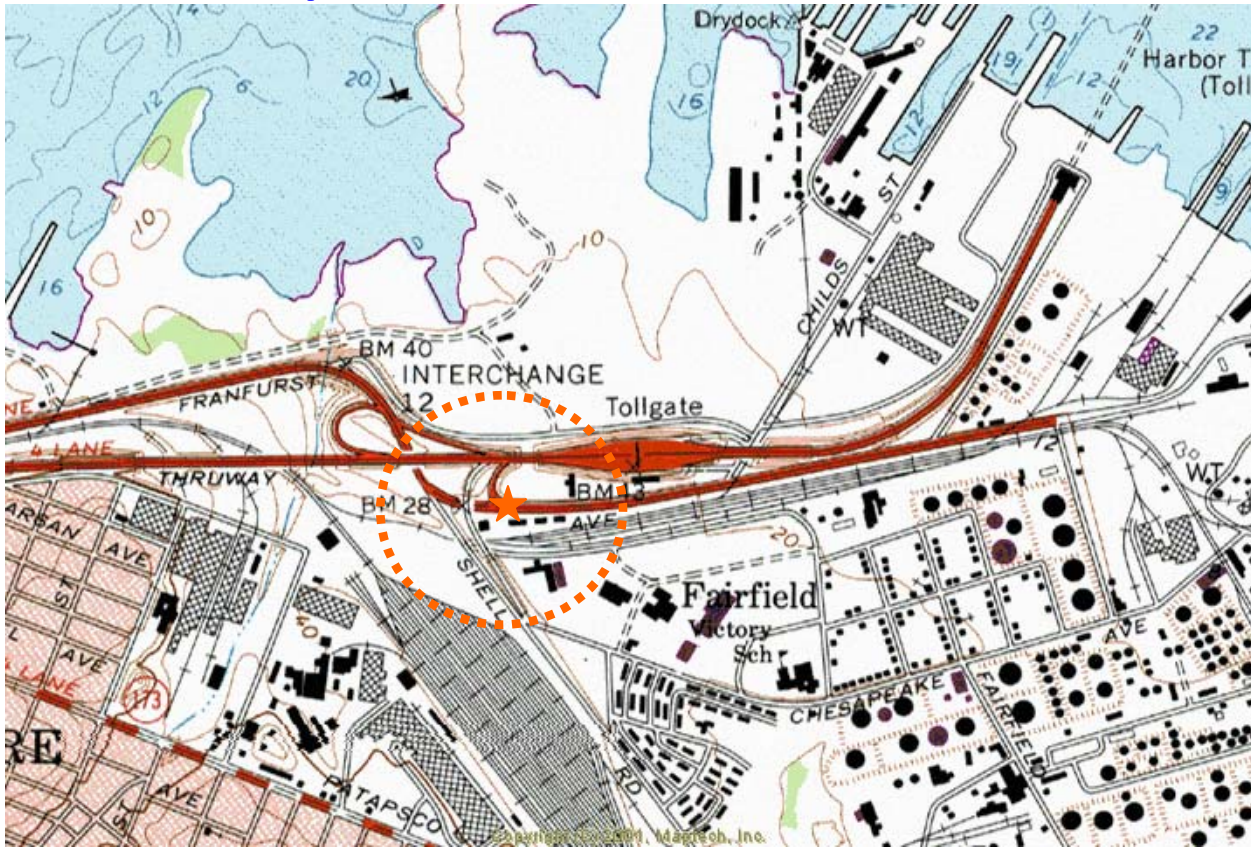
POTENTIAL LOCATIONS FOR LAPLATA REFUSE DISPOSAL SITE



POTENTIAL LOCATION OF NAVAL ORDNANCE STATION DUMP



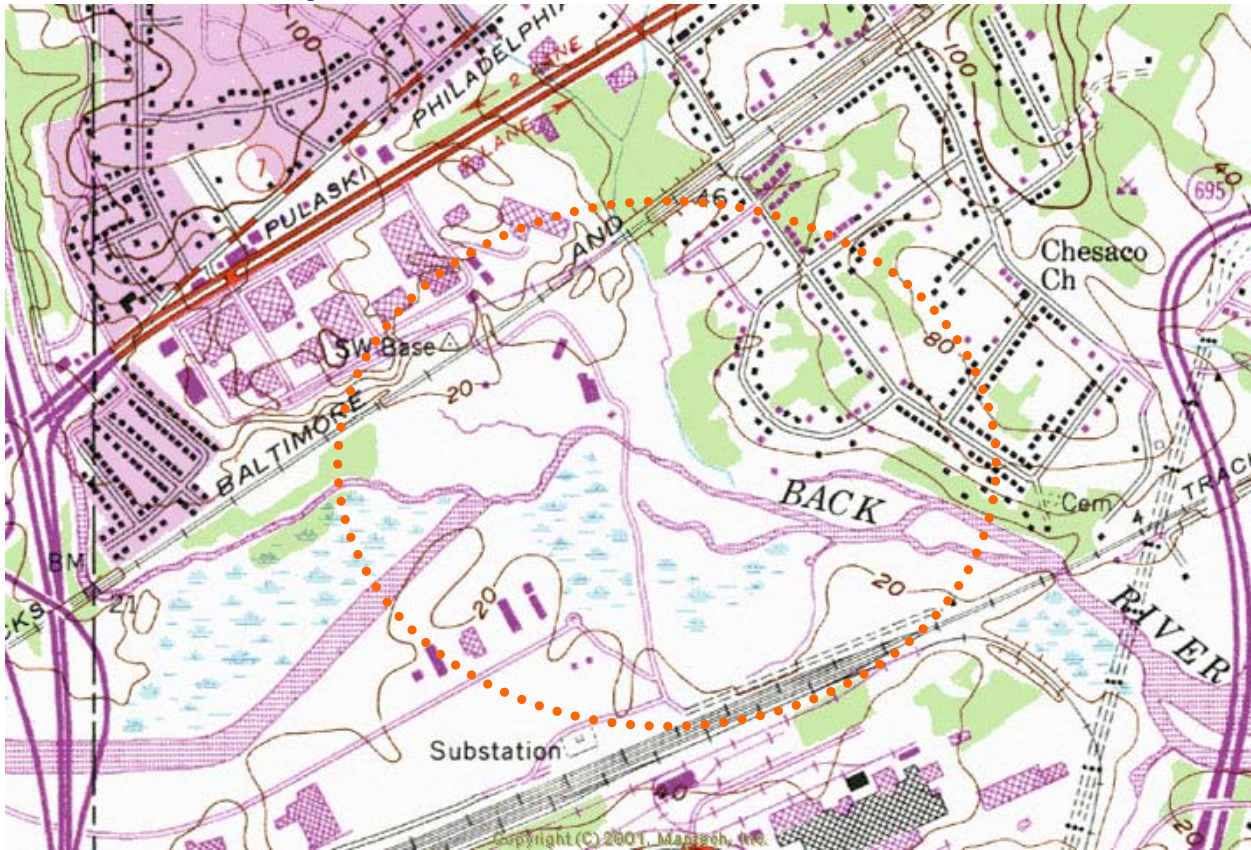
POTENTIAL LOCATION OF TEEPEE BURNER SITE



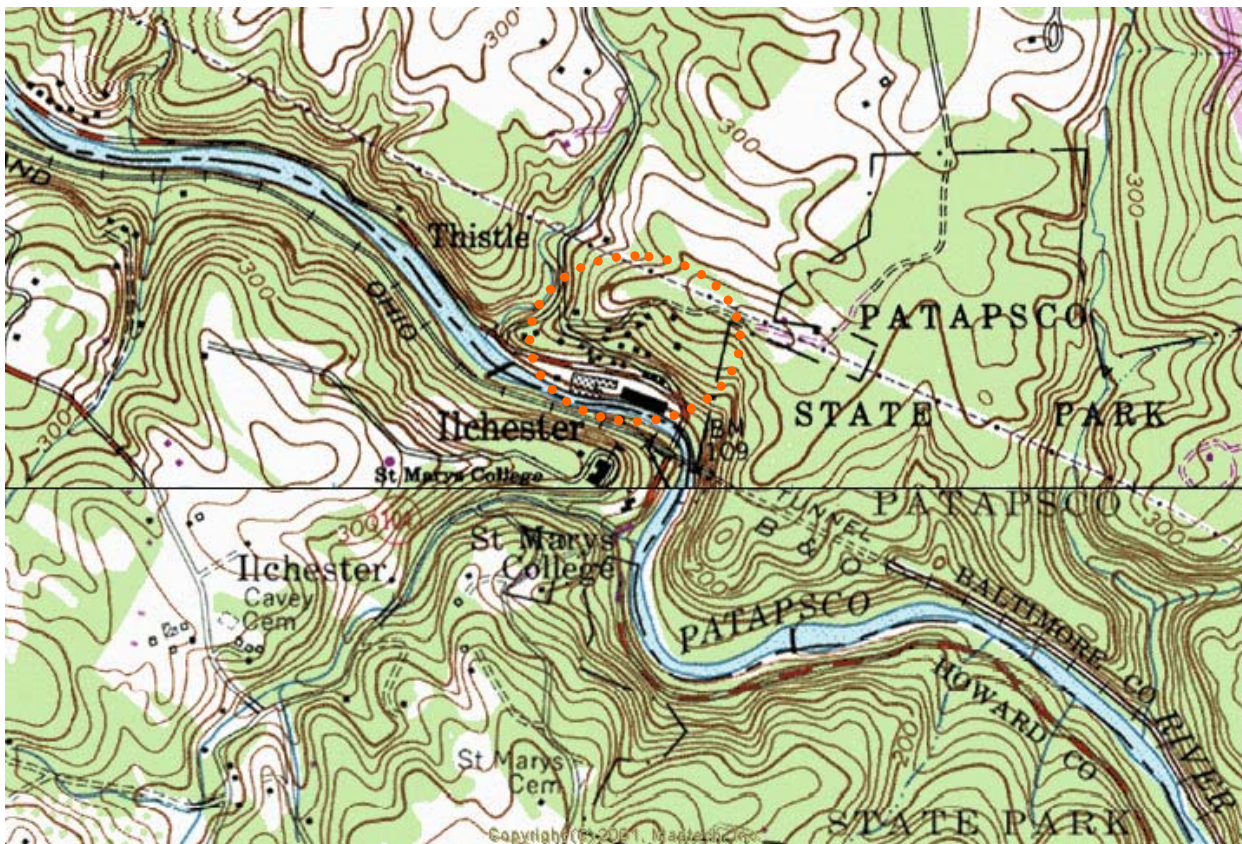
LOCATION OF FAIRFIELD SERVICE COMPANY DUMP – BALTIMORE CITY



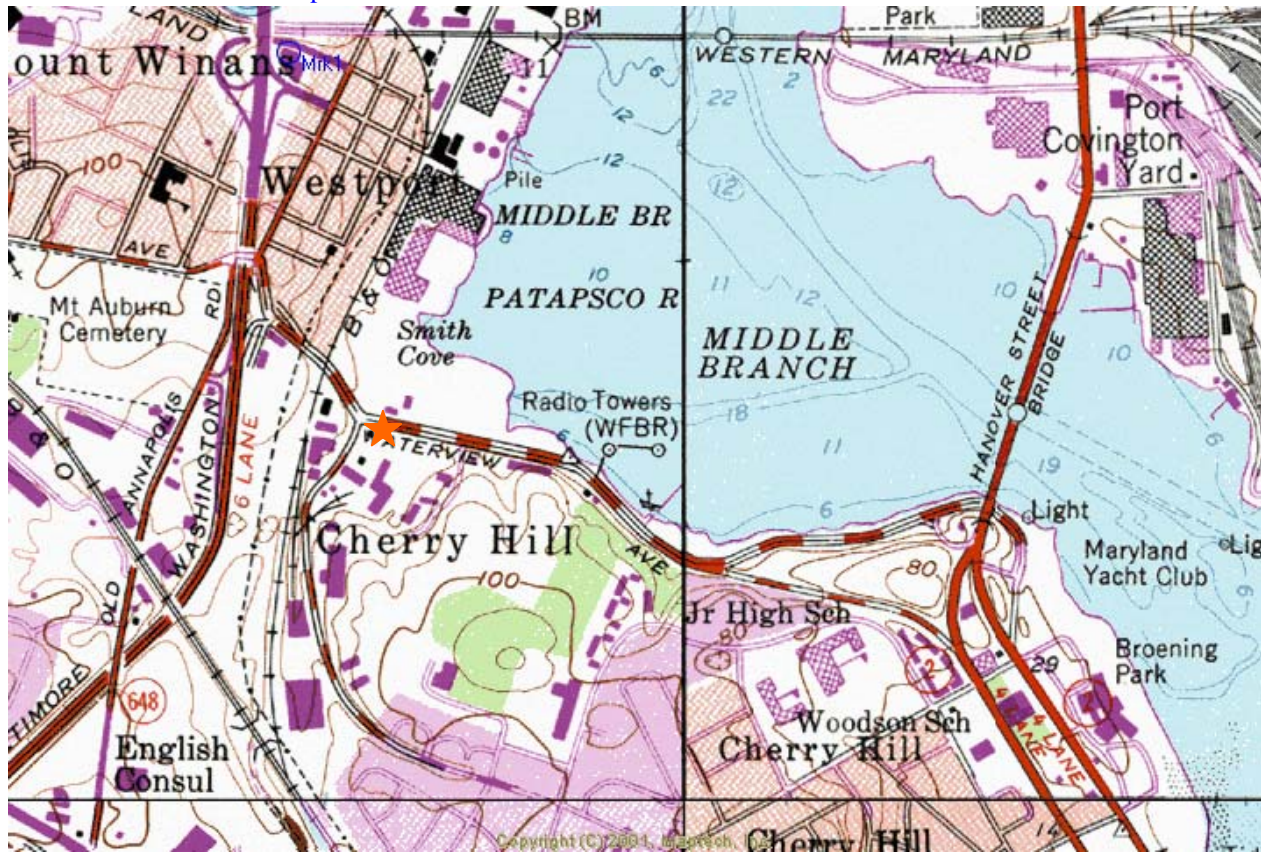
LOCATION OF BOHAGER – 1400 ASPEN STREET – BALTIMORE CITY



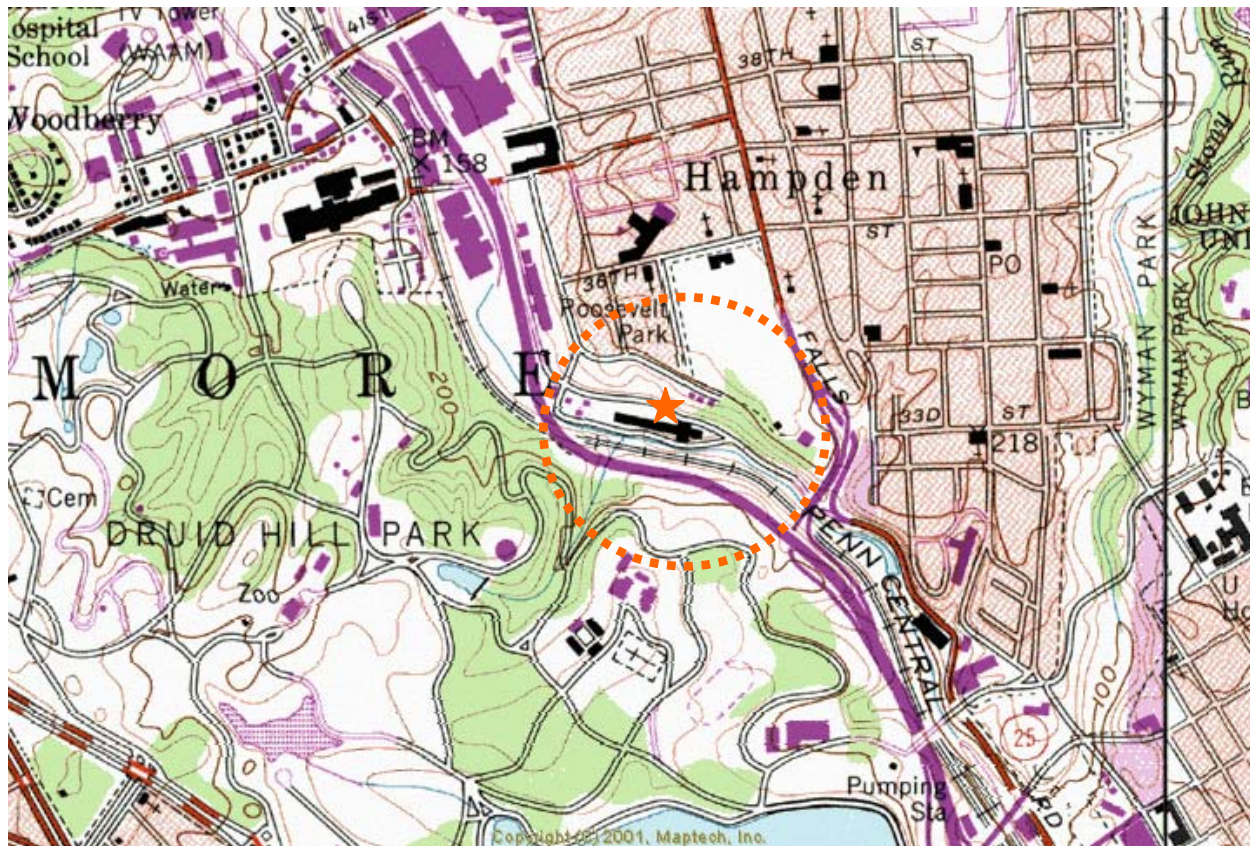
POTENTIAL LOCATION OF CHESACO PARK/ROBB TYLER – BALTIMORE COUNTY



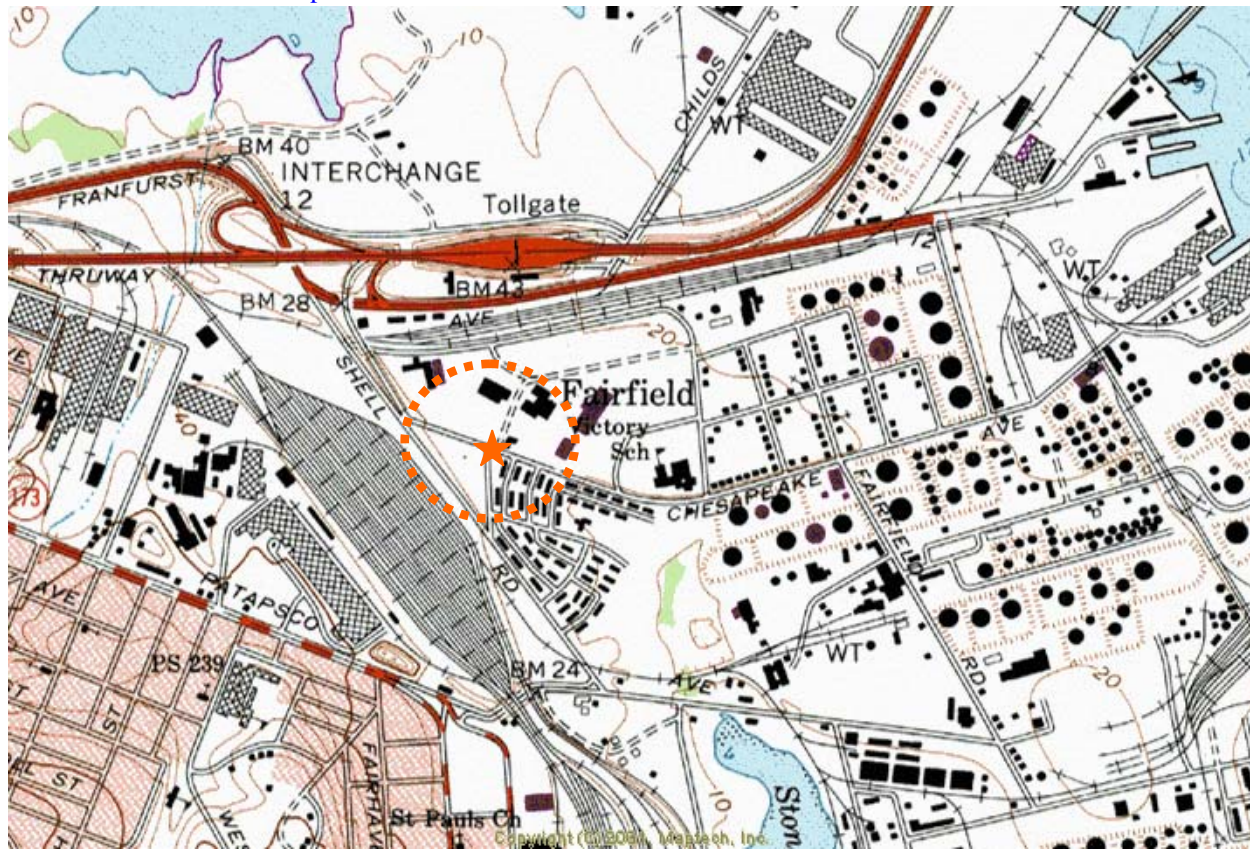
LOCATION OF SIMKINS INDUSTRIES DUMP – BALTIMORE COUNTY



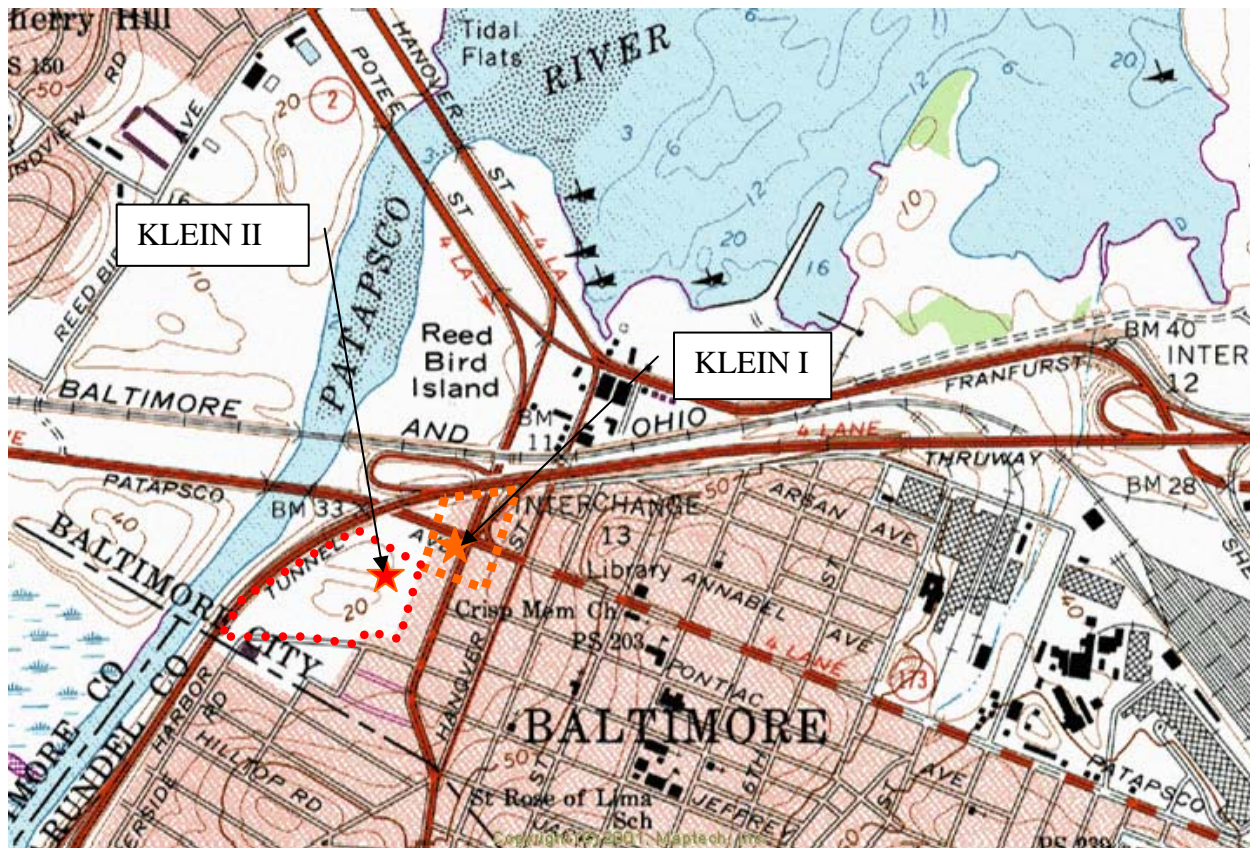
LOCATION FOR BUCK'S AUTO DUMP – BALTIMORE CITY



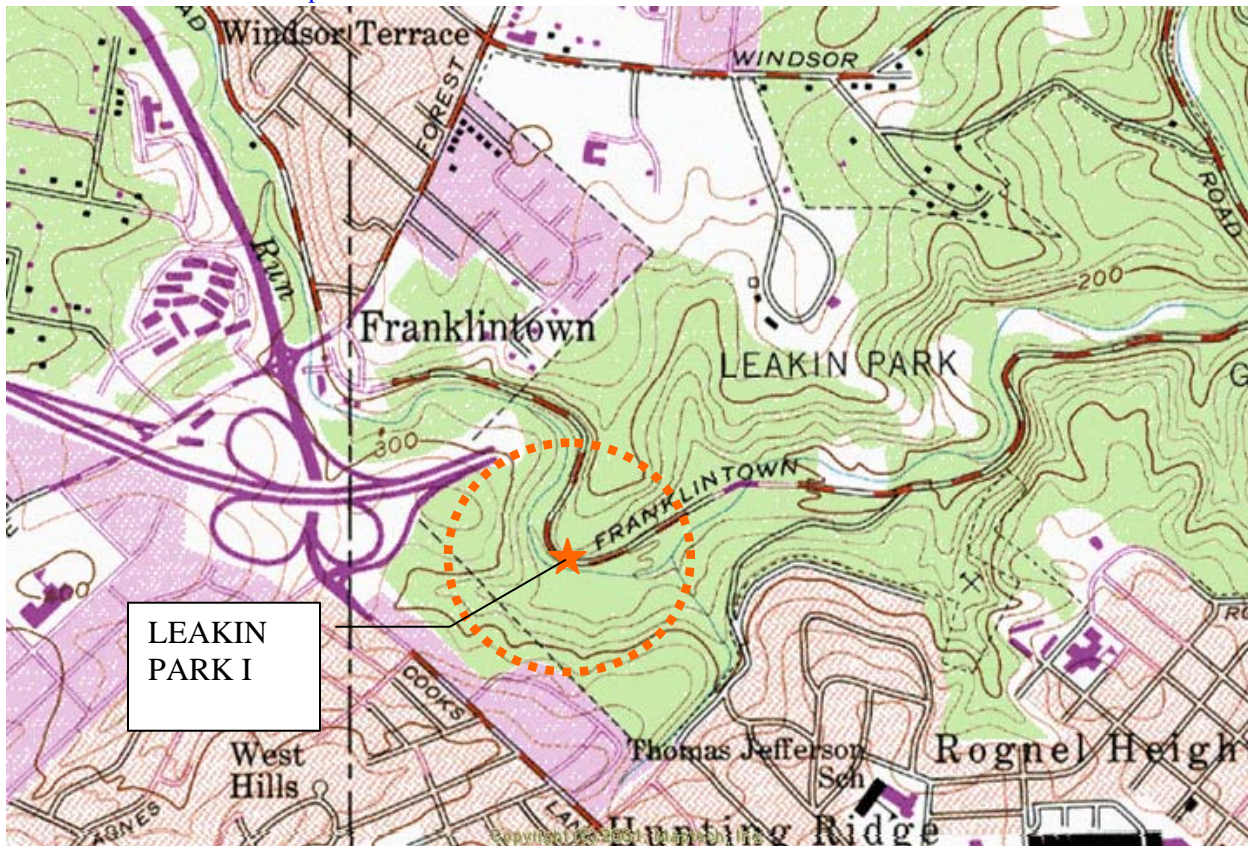
POTENTIAL LOCATION FOR DRUID HILL PARK DUMP – BALTIMORE CITY



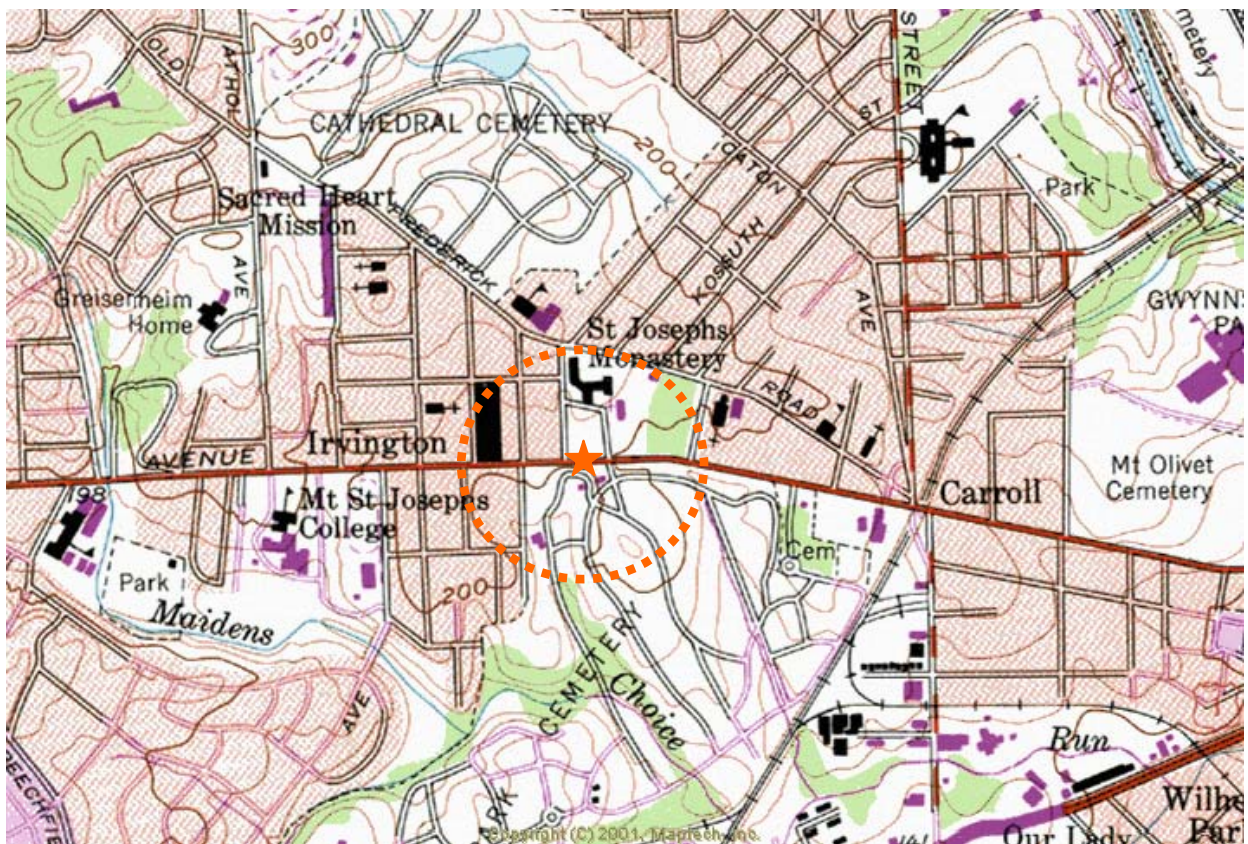
LOCATION OF B&O CHESAPEAKE FILL – BALTIMORE CITY



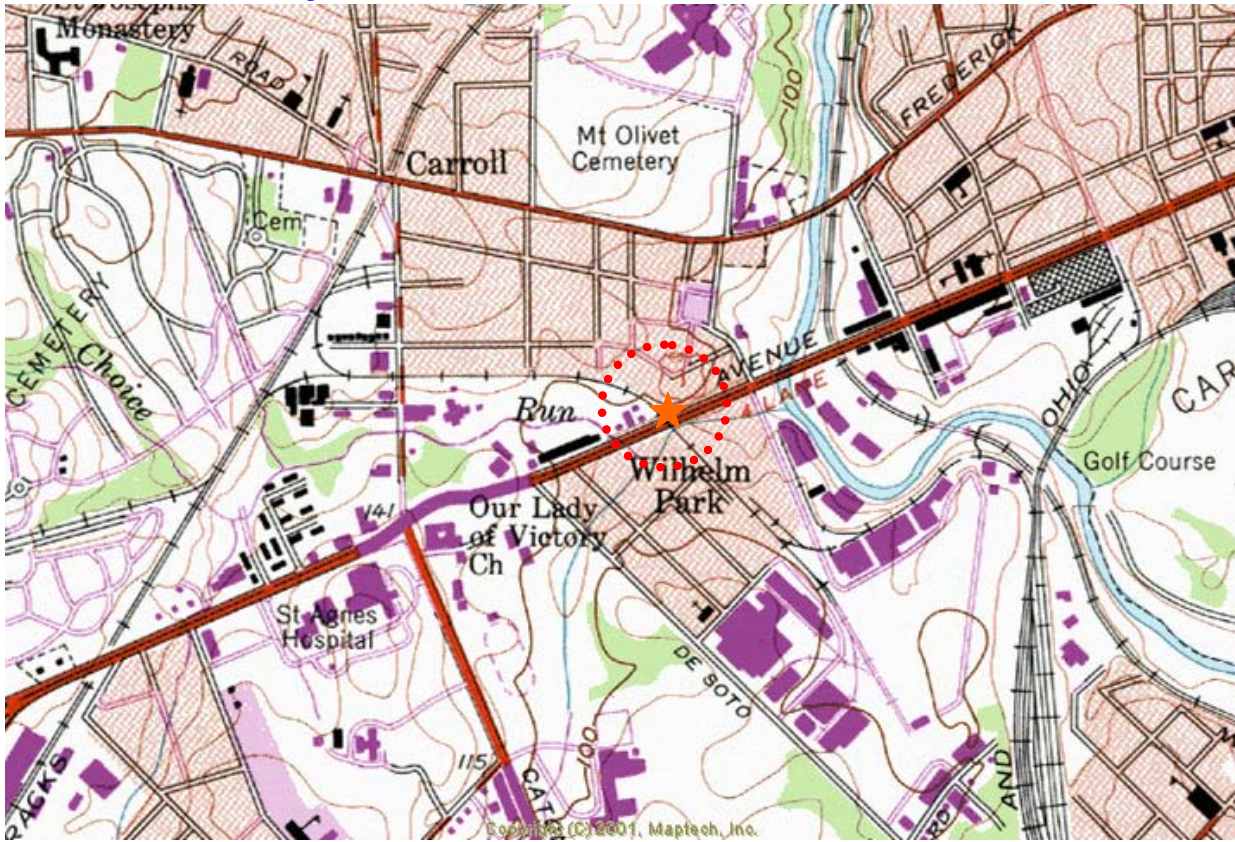
LOCATIONS FOR KLEIN PROPERTY I & II DUMPS – BALTIMORE CITY



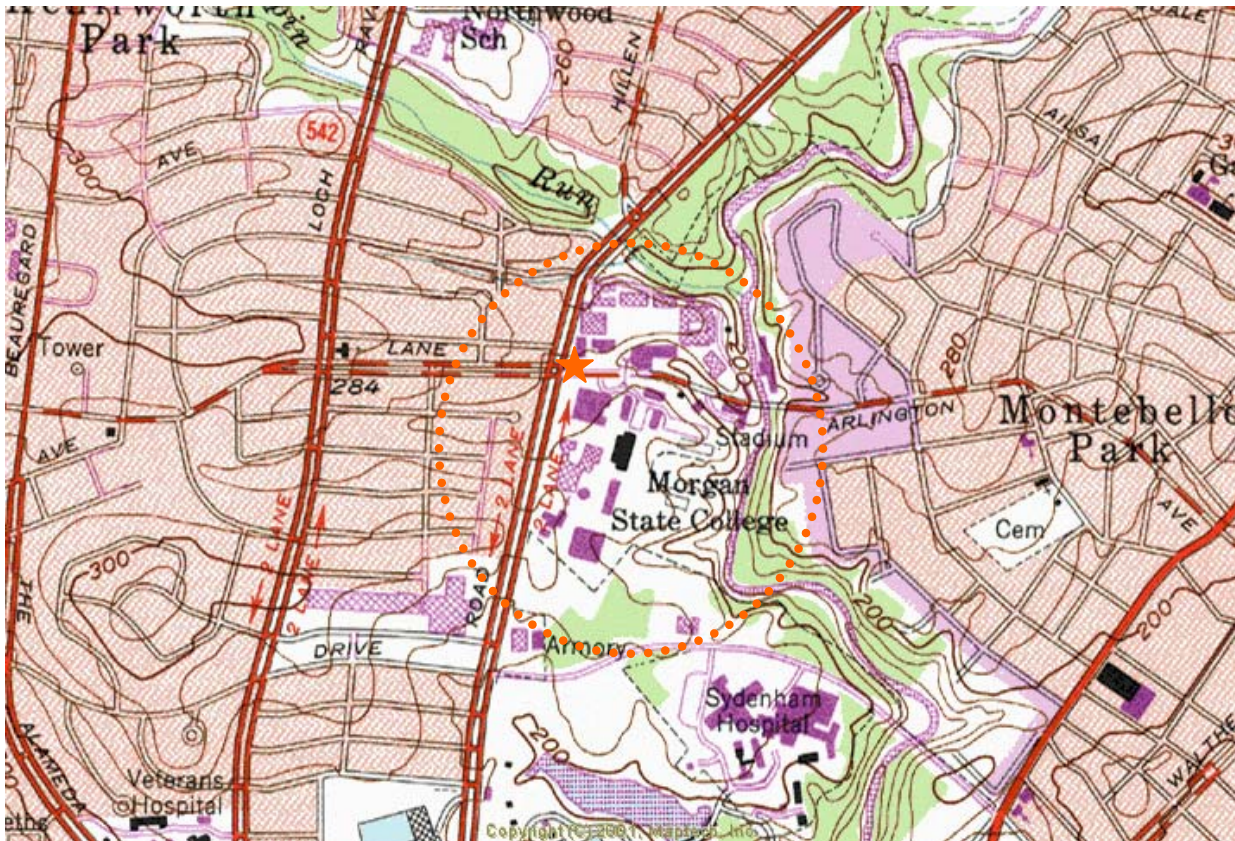
LOCATION FOR LEAKIN PARK I DUMP – BALTIMORE CITY



LOCATION OF LOUDON PARK CEMETERY FILL – BALTIMORE CITY

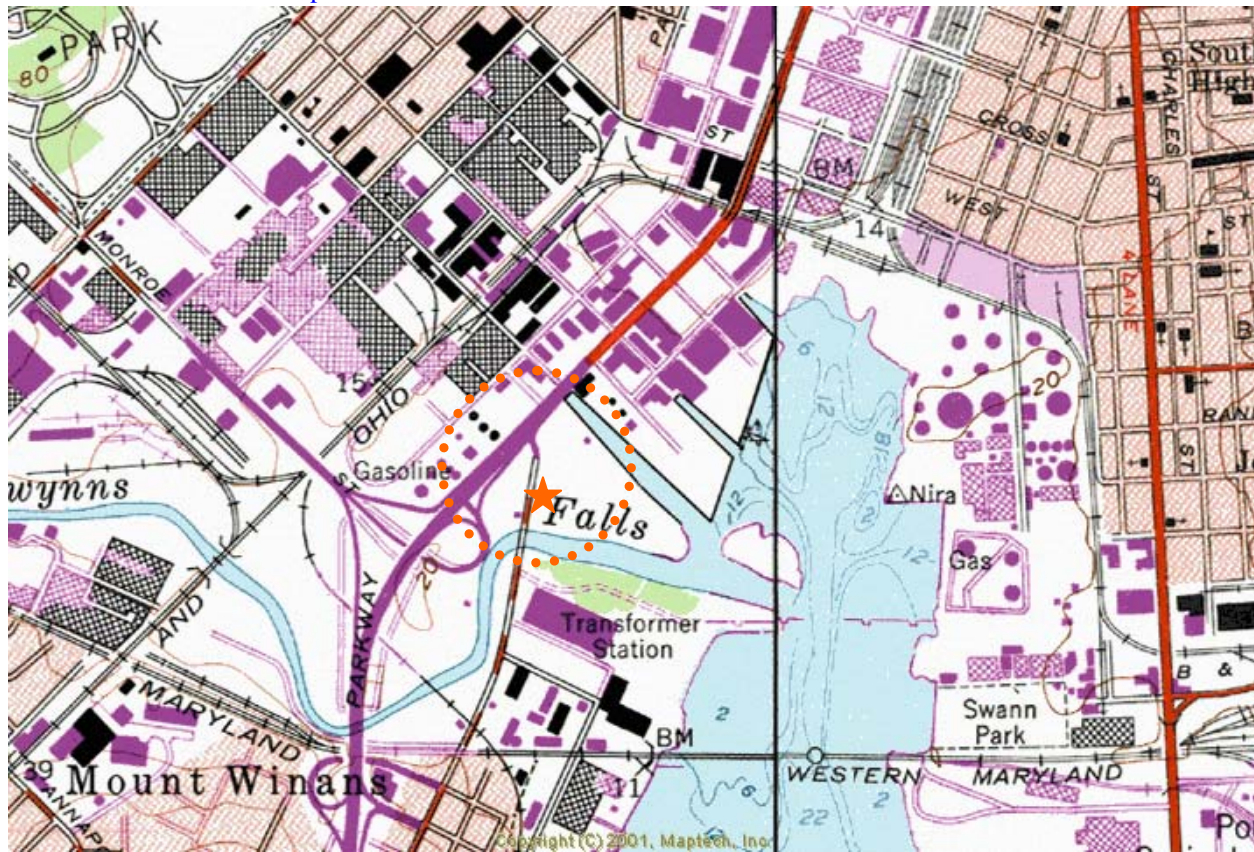


LOCATION OF MAIDEN CHOICE RUBBLEFILL – BALTIMORE CITY

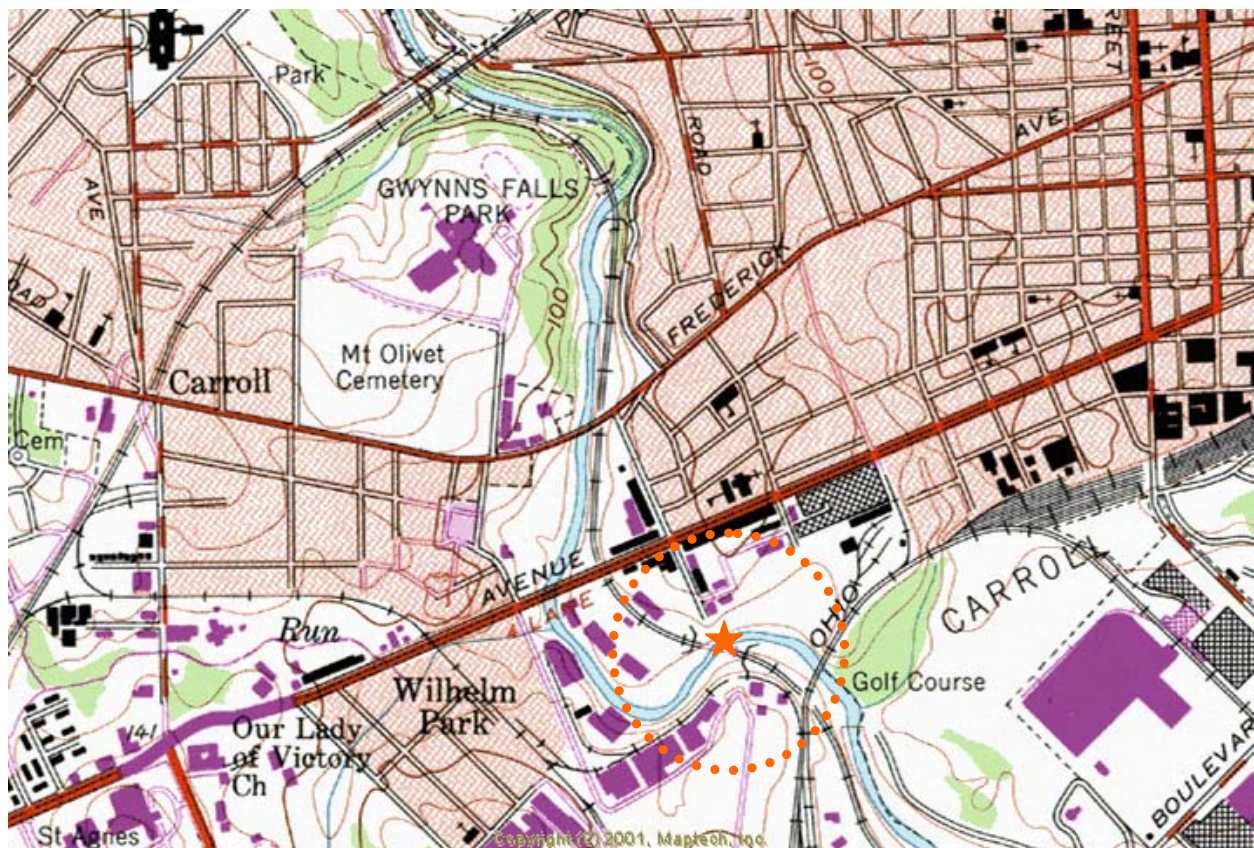


LOCATION OF MORGAN STATE COLLEGE DUMP – BALTIMORE CITY

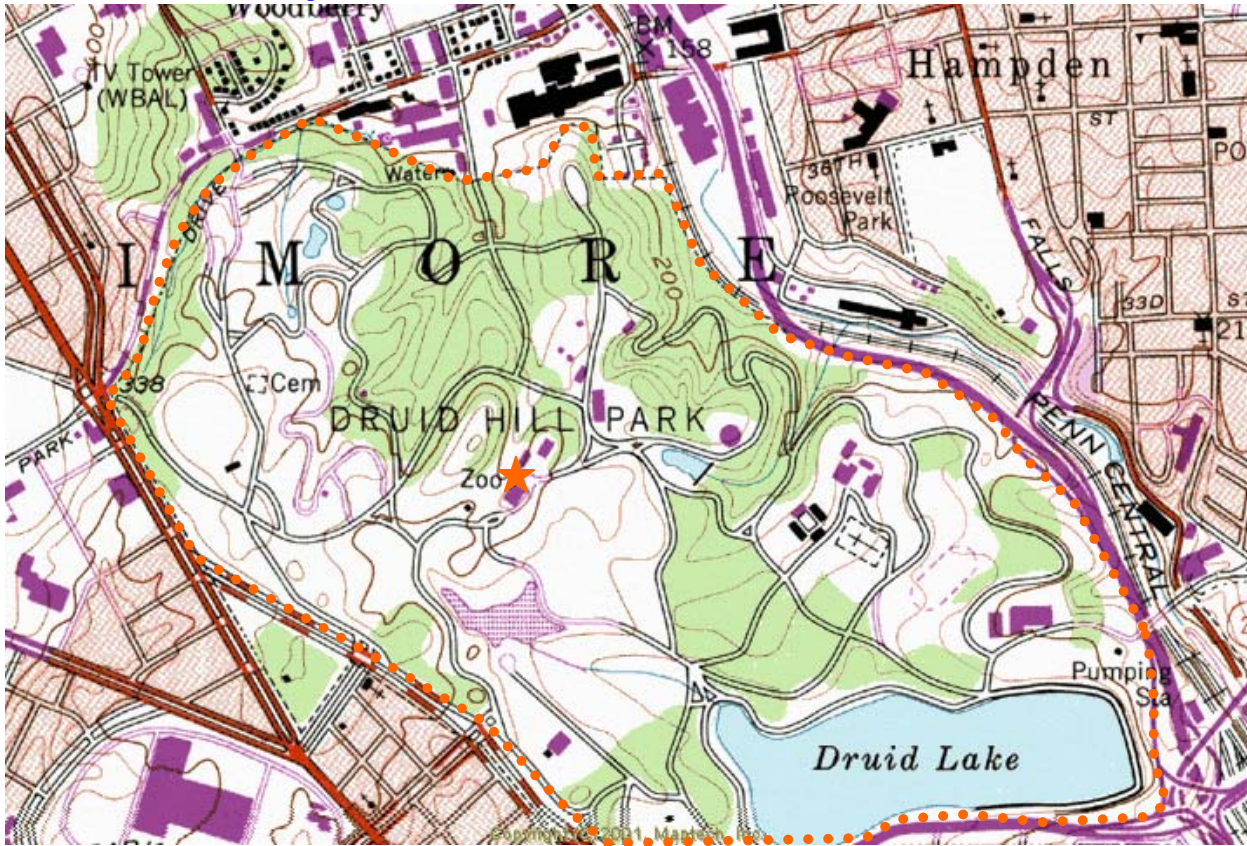




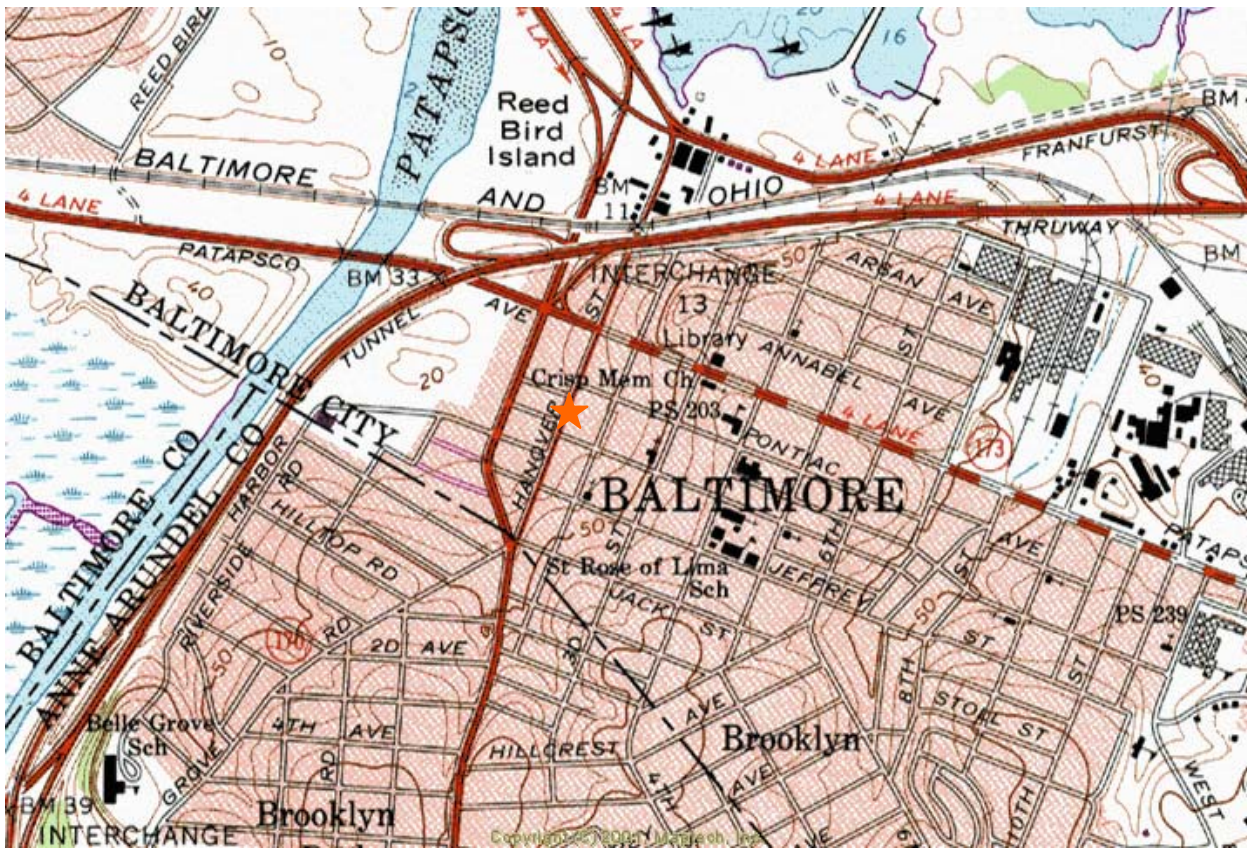
SOUTHWEST RESOURCE RECOVERY – 1801 ANNAPOLIS ROAD – BALTIMORE CITY



LOCATION OF UNION STOCKYARD – 1201 BRUNSWICK STREET – BALTIMORE CITY



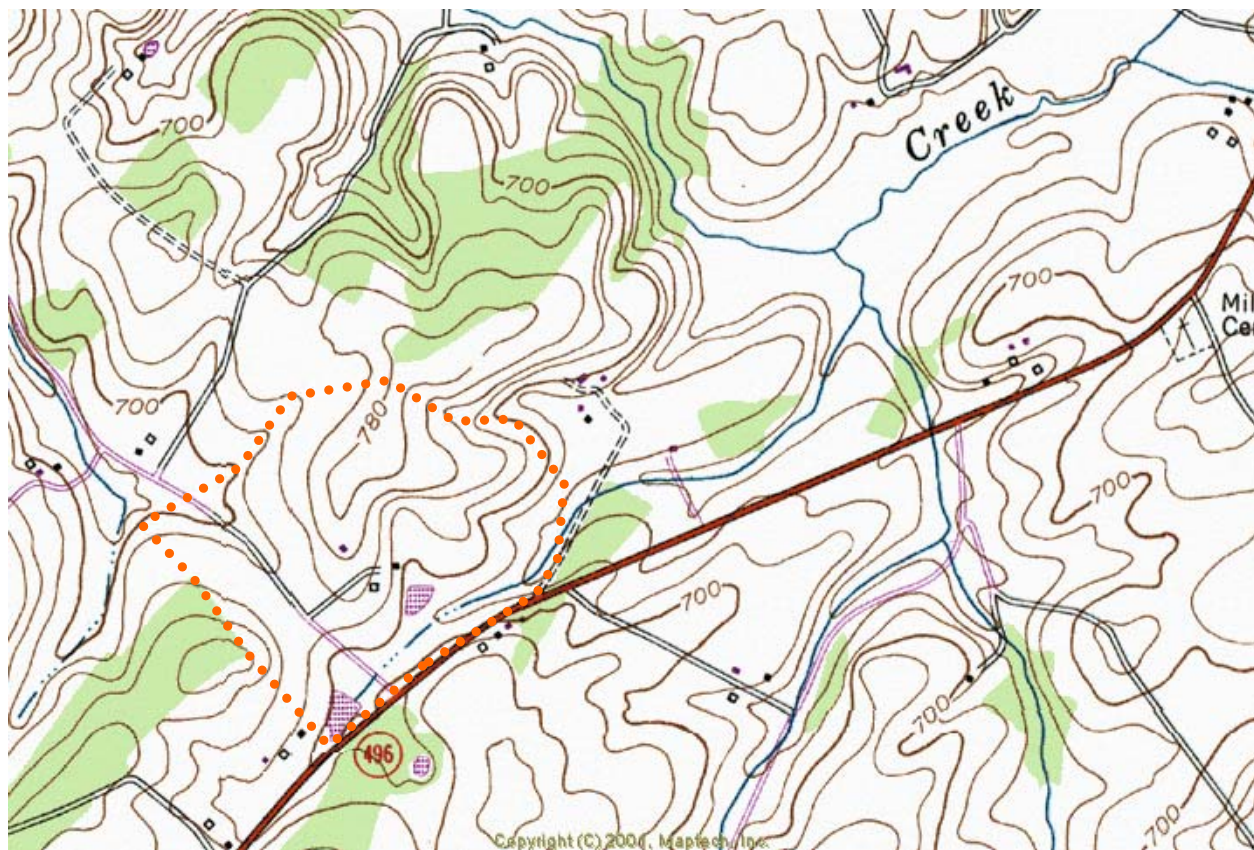
LOCATION OF CITY ZOO DUMP – BEHIND BISON YARD – BALTIMORE CITY



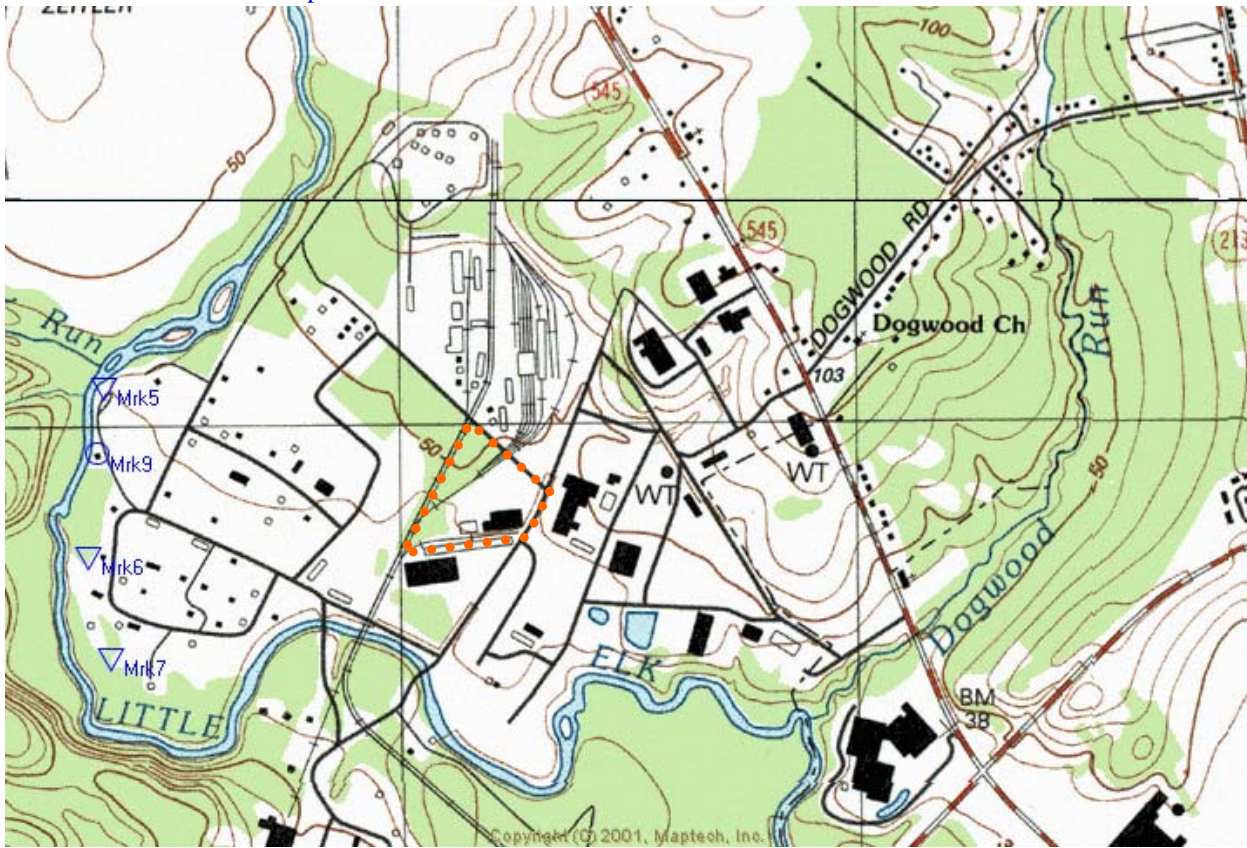
LOCATION OF AUTOBAHN MOTORS – 3704 S. HANOVER STREET – BALTIMORE CITY



POTENTIAL LOCATION OF SIEJACK LANDFILL – BALTIMORE COUNTY



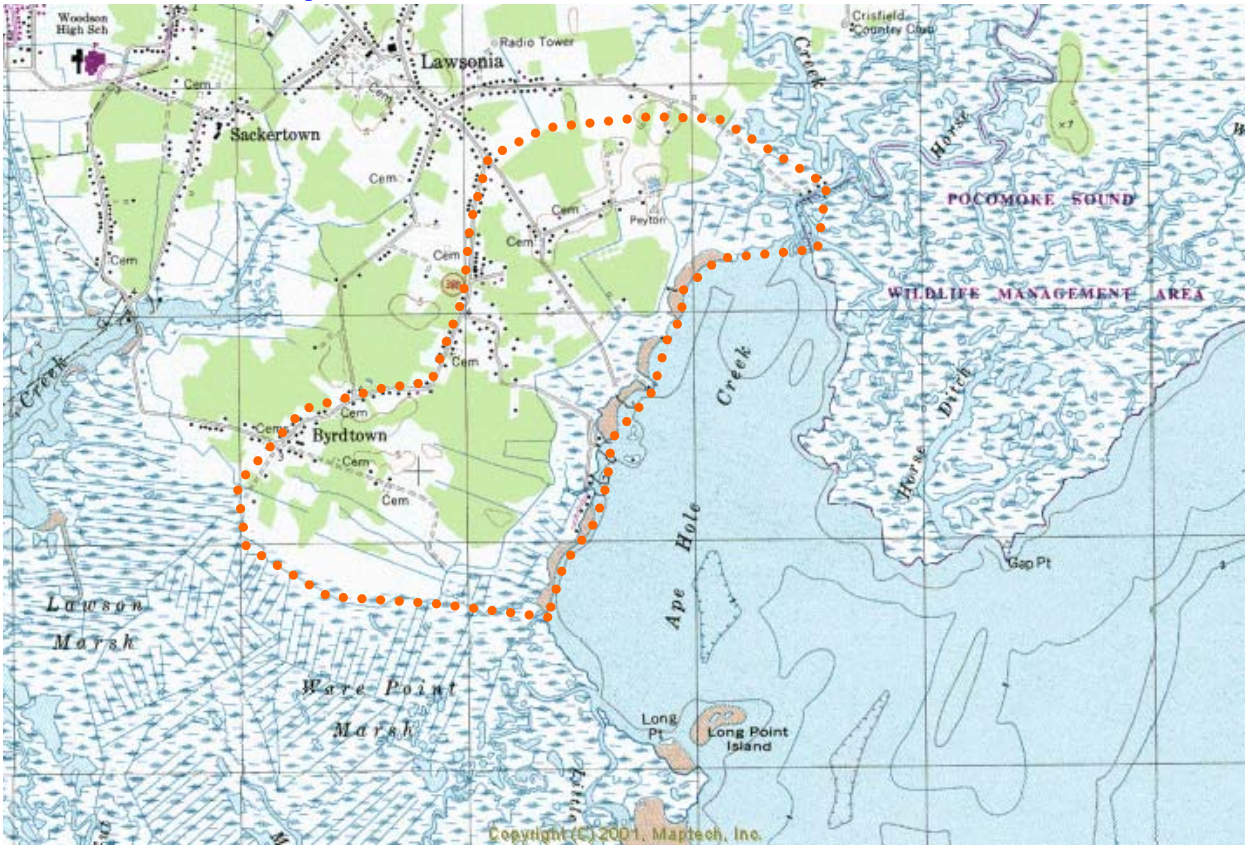
LOCATION OF BACHMAN VALLEY RUBBLEFILL I – CARROLL COUNTY



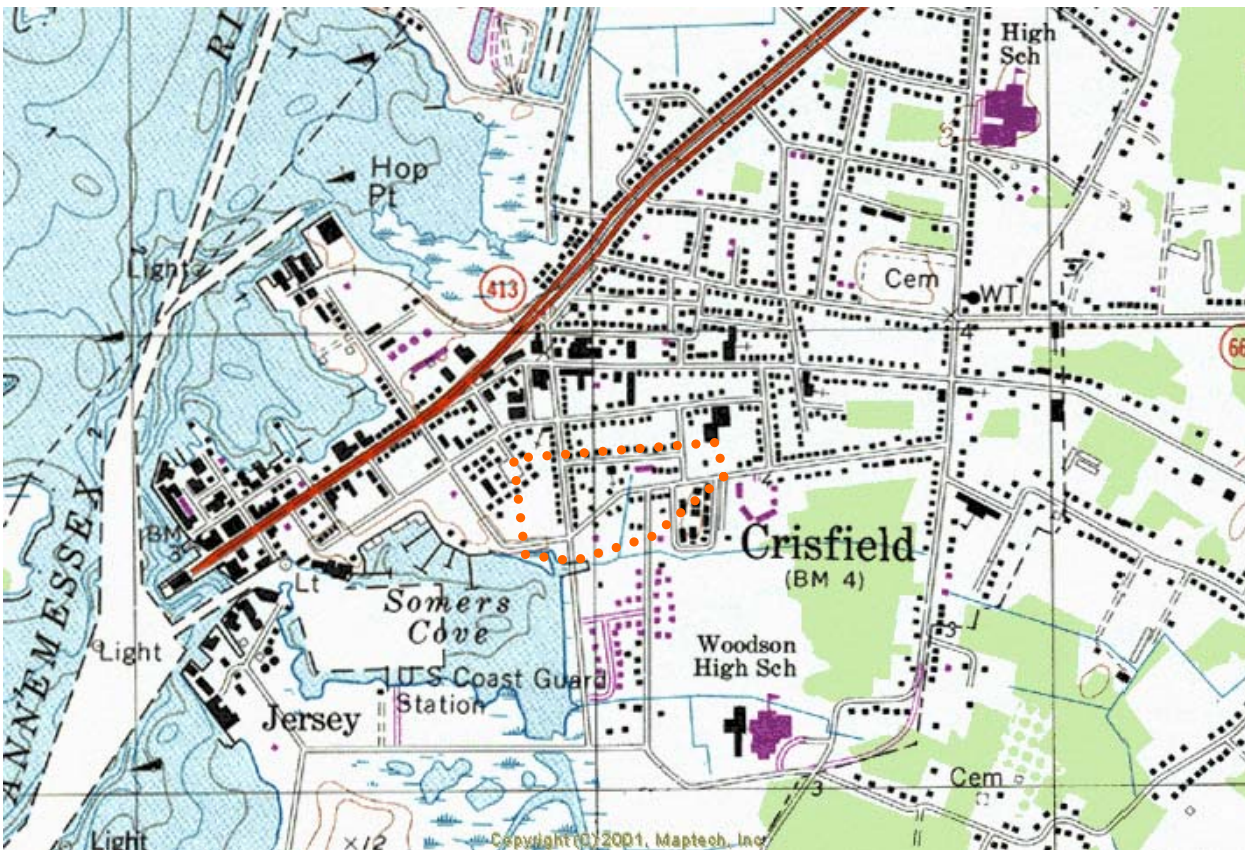
LOCATION OF CENTRAL CHEMICAL CORPORATION ELKTON – CECIL COUNTY



LOCATION OF CAMPBELLS SOUP COMPANY LANDFILL – KENT COUNTY



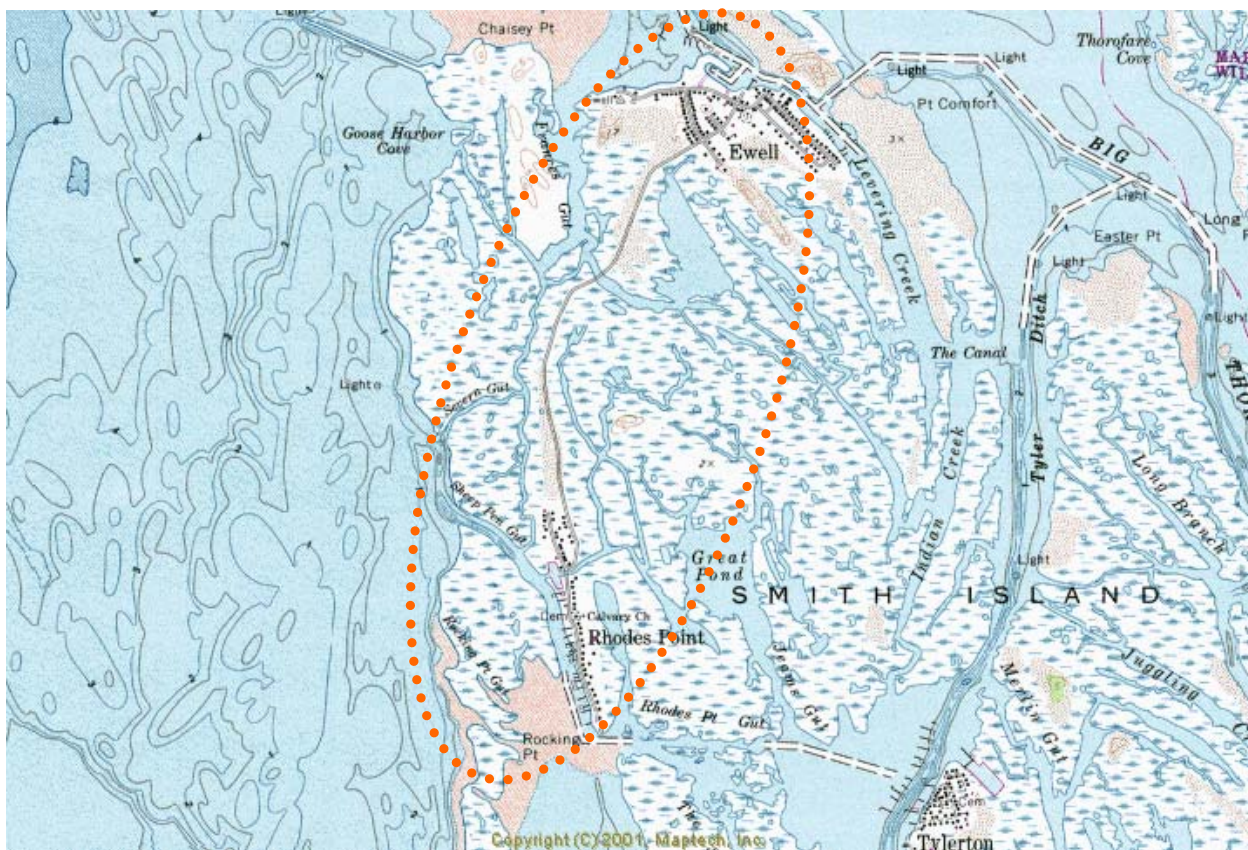
POTENTIAL LOCATION APE HOLE CREEK ROAD DUMP – SOMERSET COUNTY



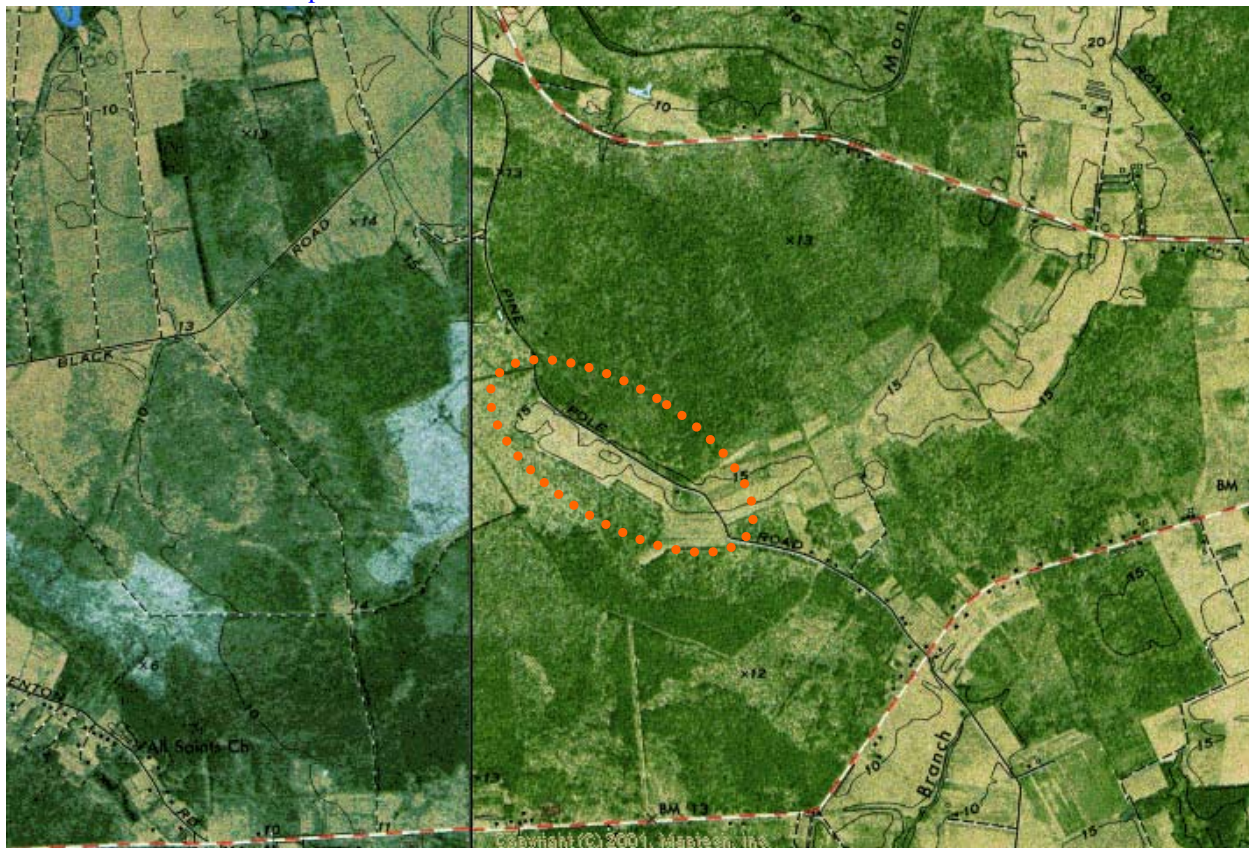
LOCATION OF COVE DUMP – SOMERSET COUNTY



POTENTIAL LOCATION OF DEAL ISLAND DUMP – SOMERSET COUNTY



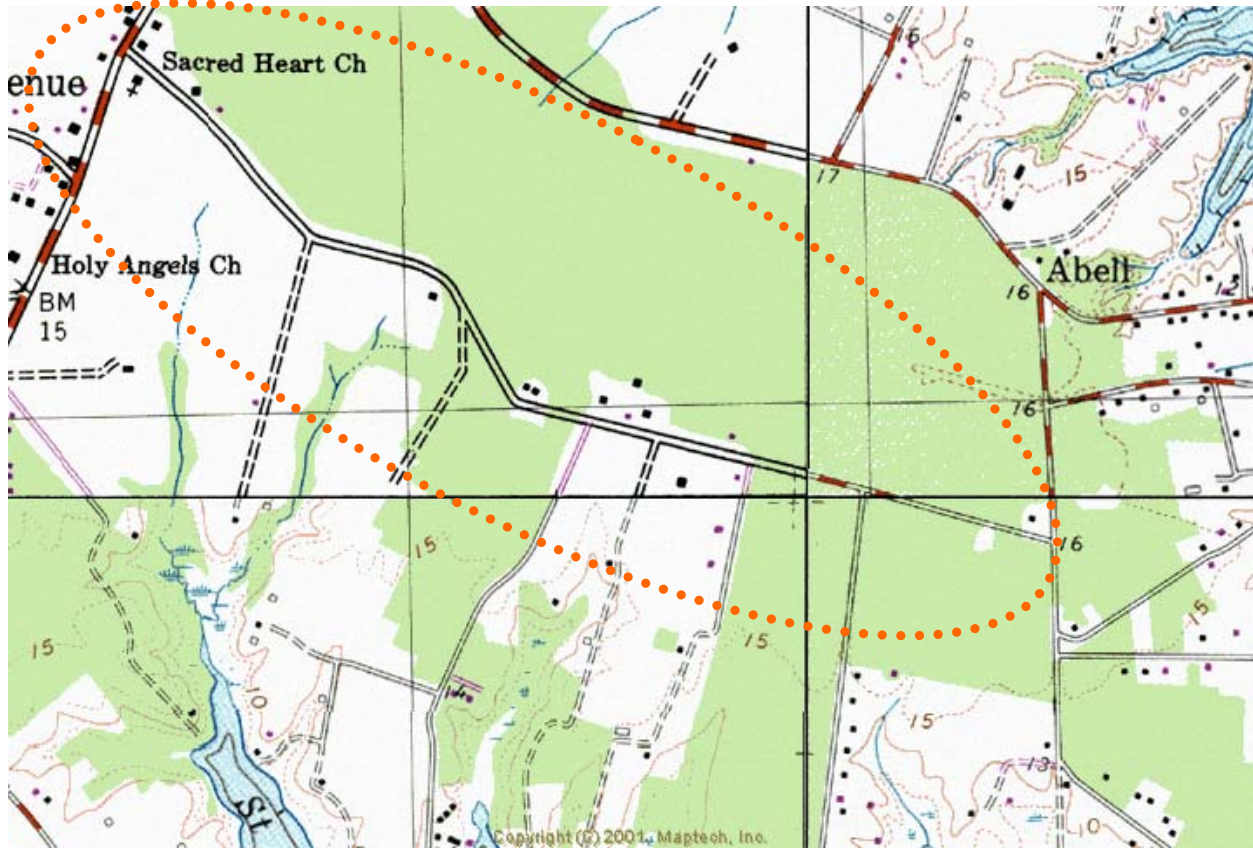
LOCATION OF SMITH ISLAND DUMP – SOMERSET COUNTY



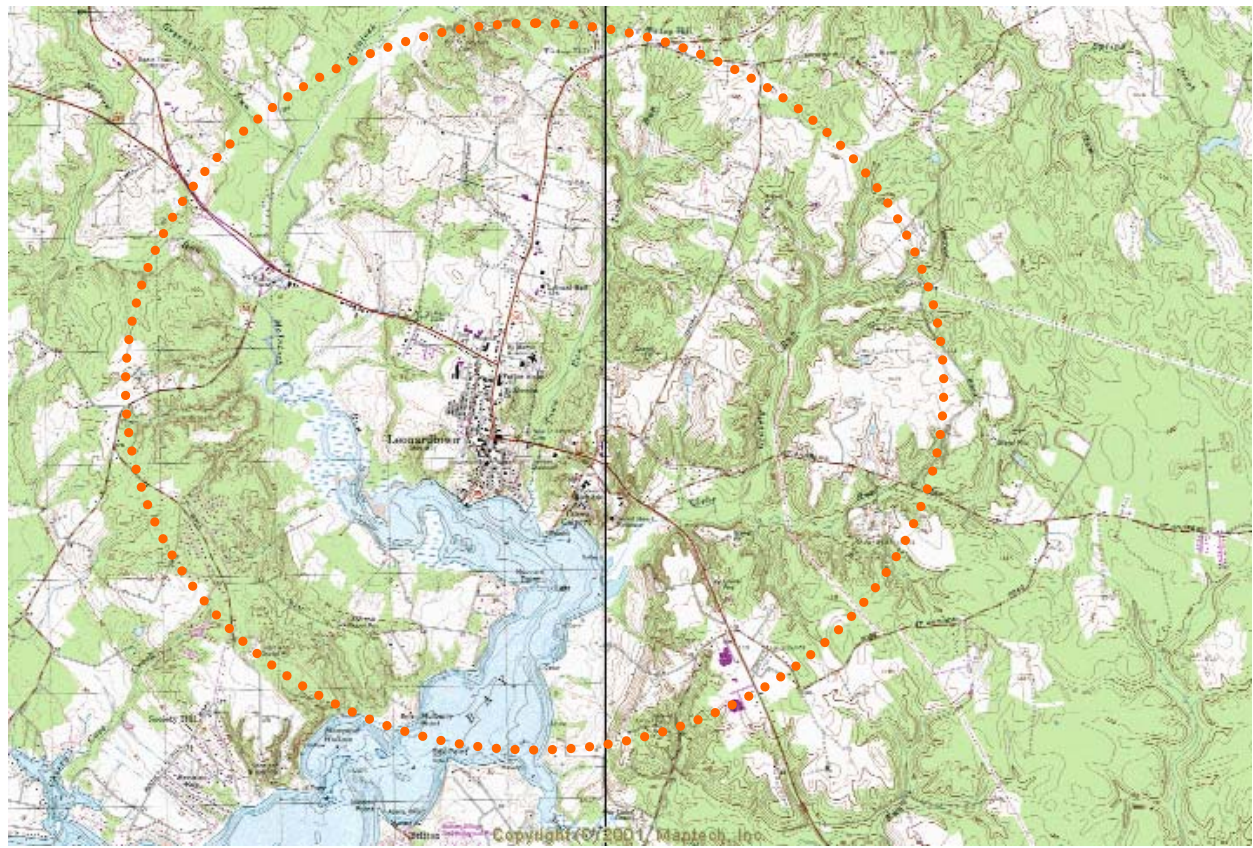
LOCATION OF PINE POLE ROAD SITE – SOMERSET COUNTY



LOCATION OF SALISBURY INCINERATOR DUMP – WICOMICO COUNTY

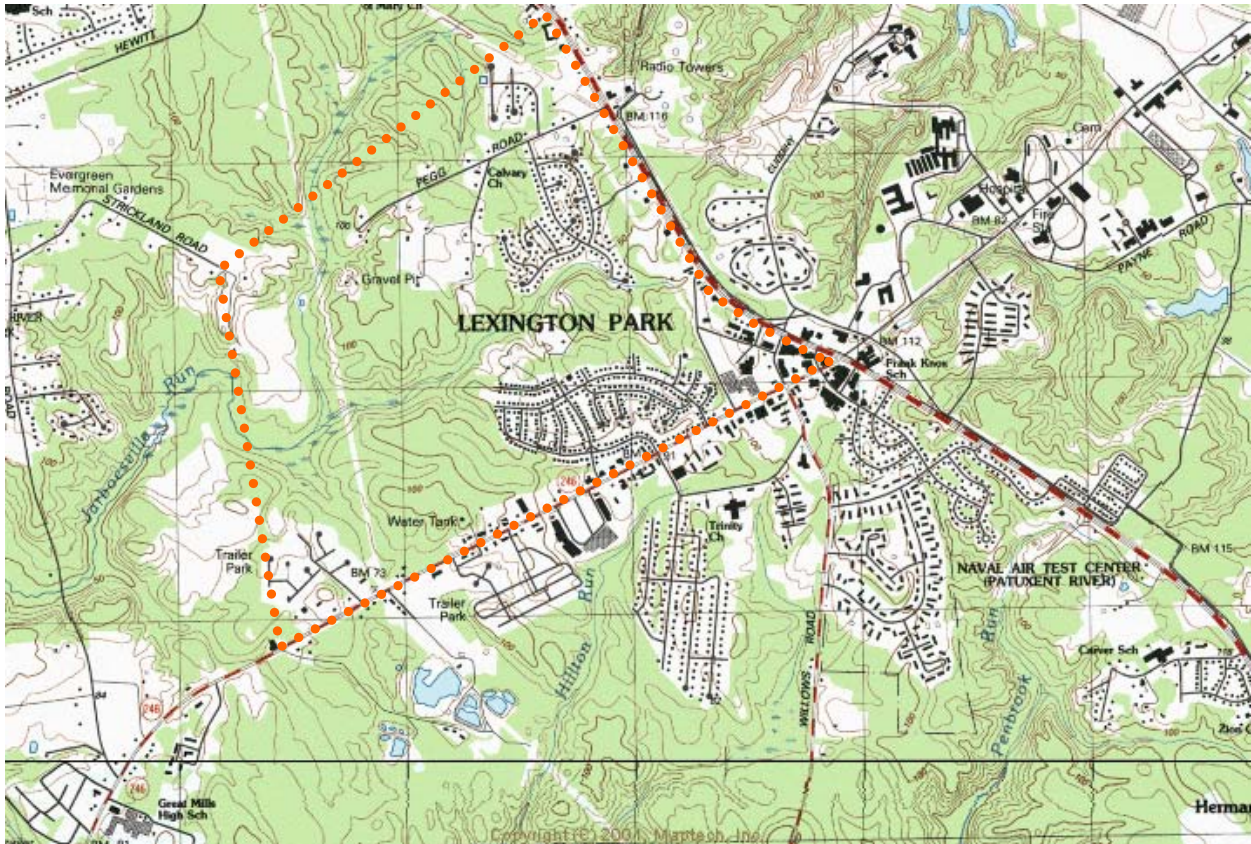


POTENTIAL LOCATION OF ABELL DUMP

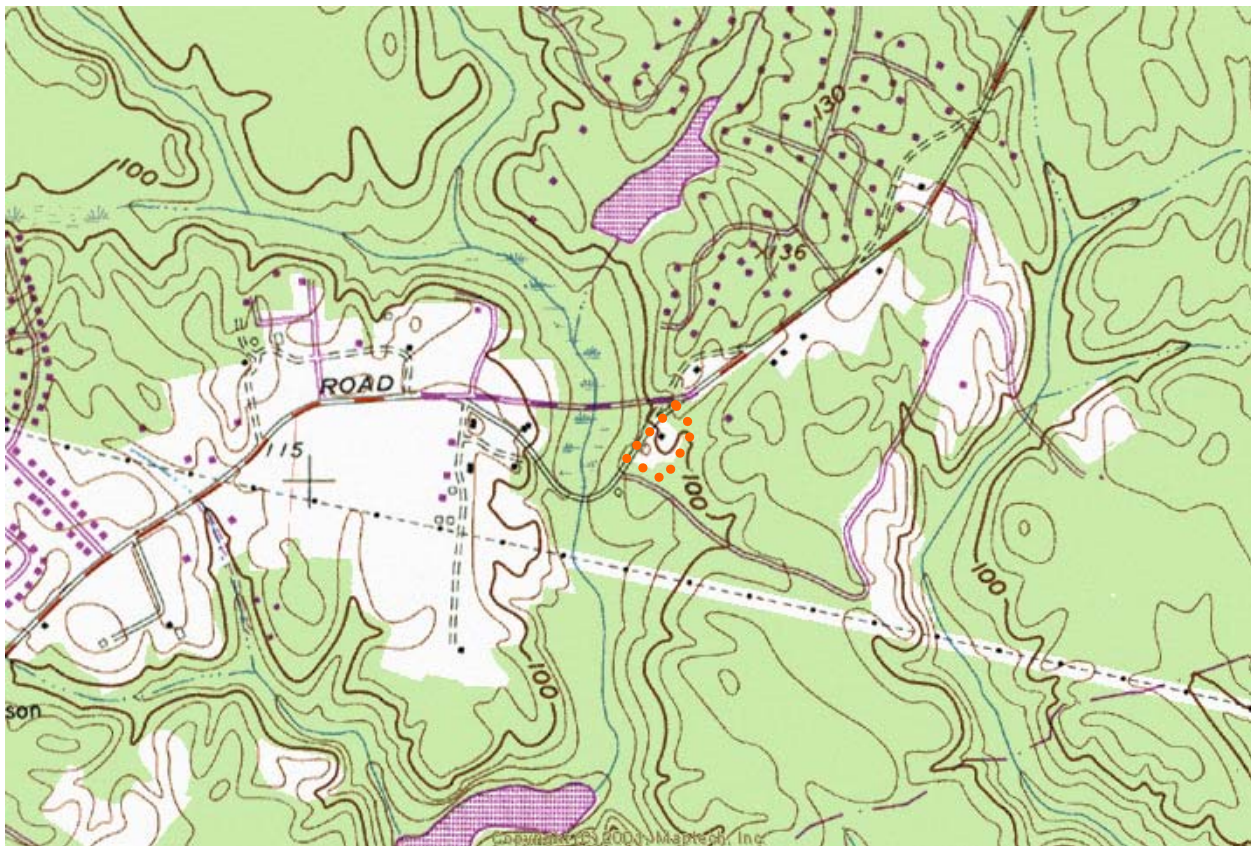


POTENTIAL LOCATION OF LEONARDTOWN/CHESALDINE DUMP

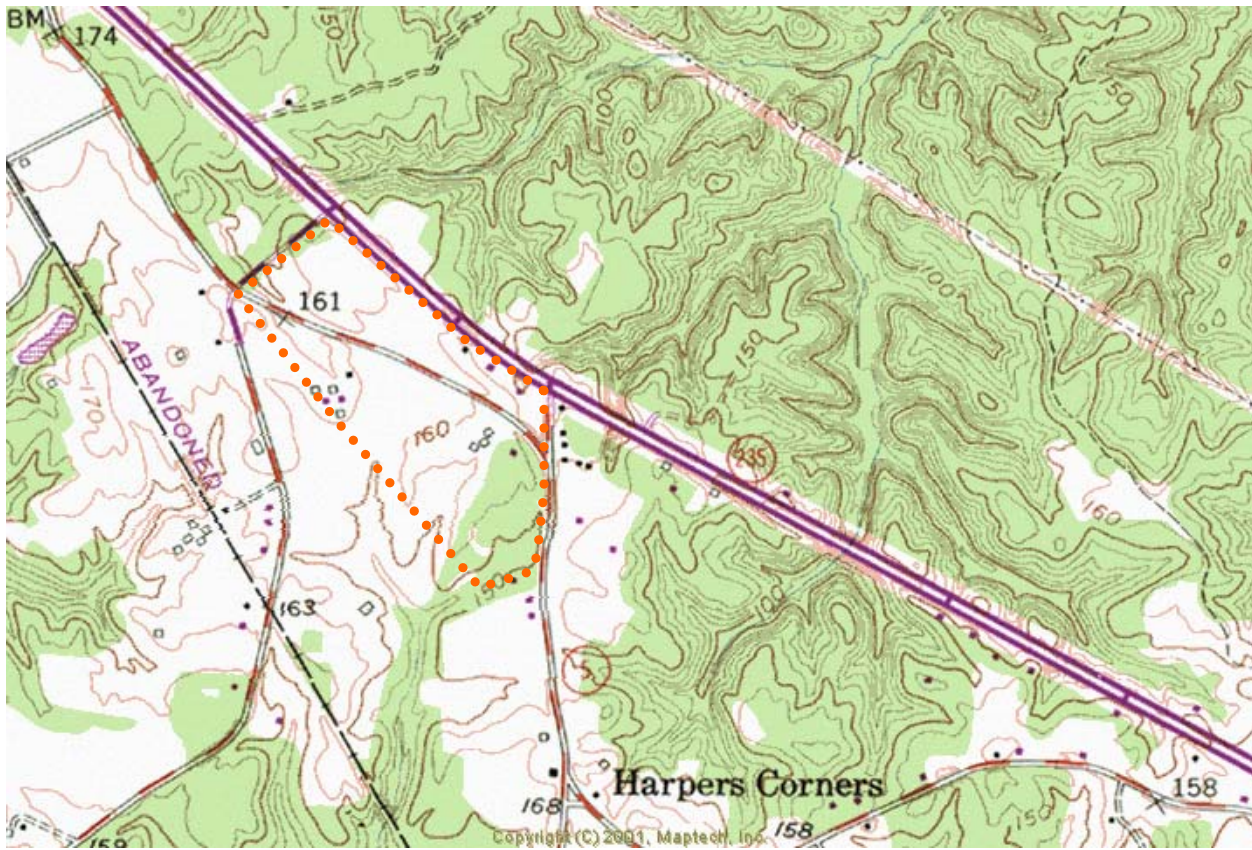




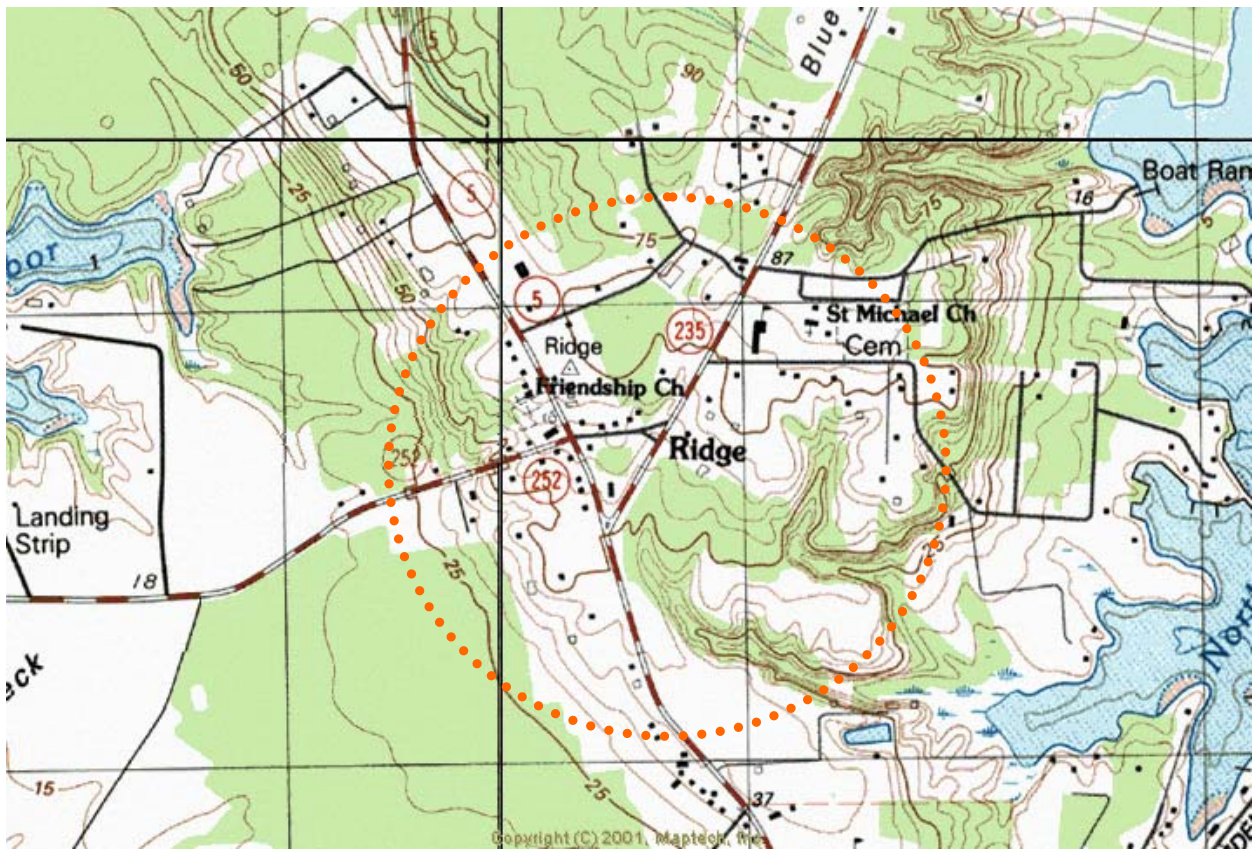
POTENTIAL LOCATION OF LEXINGTON PARK SITE



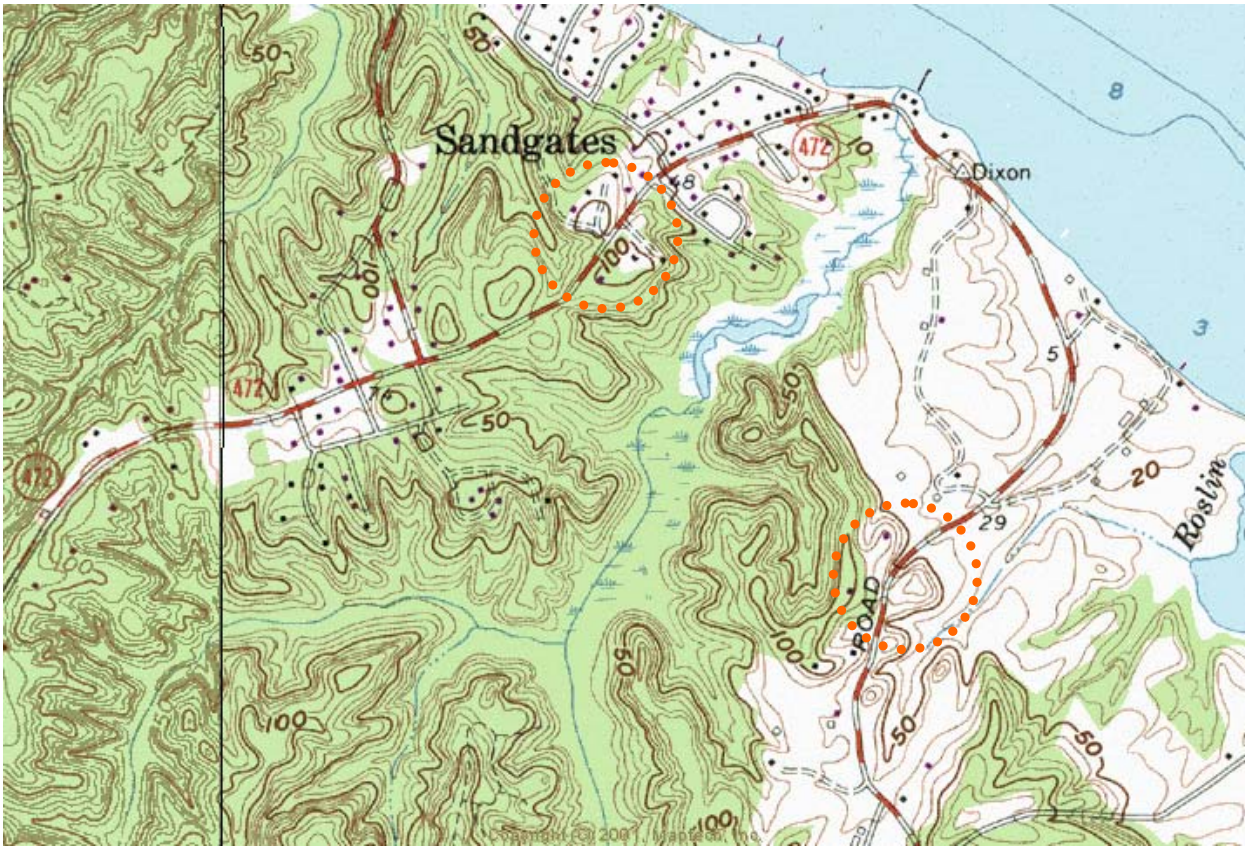
POTENTIAL LOCATION H. MCLEOD SLF



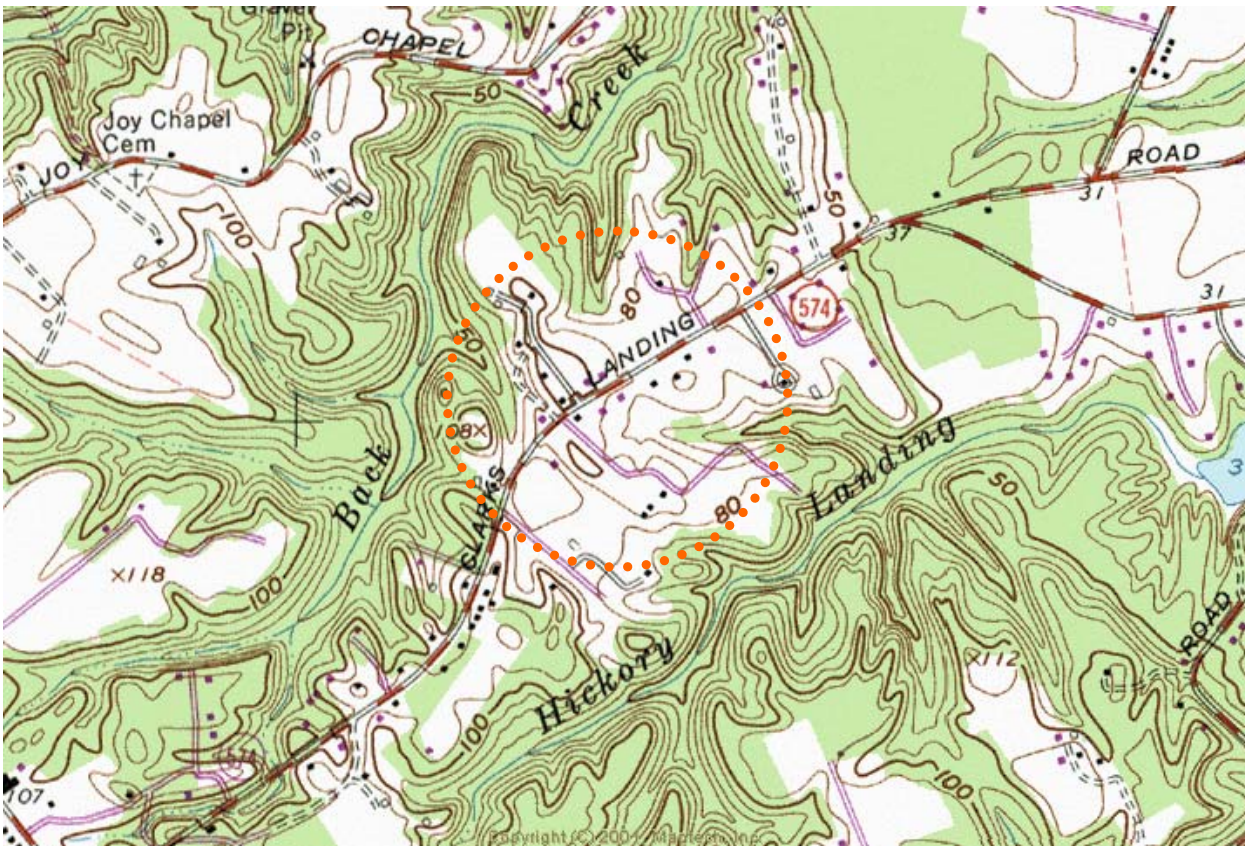
LOCATION OF MECHANICSVILLE DUMP



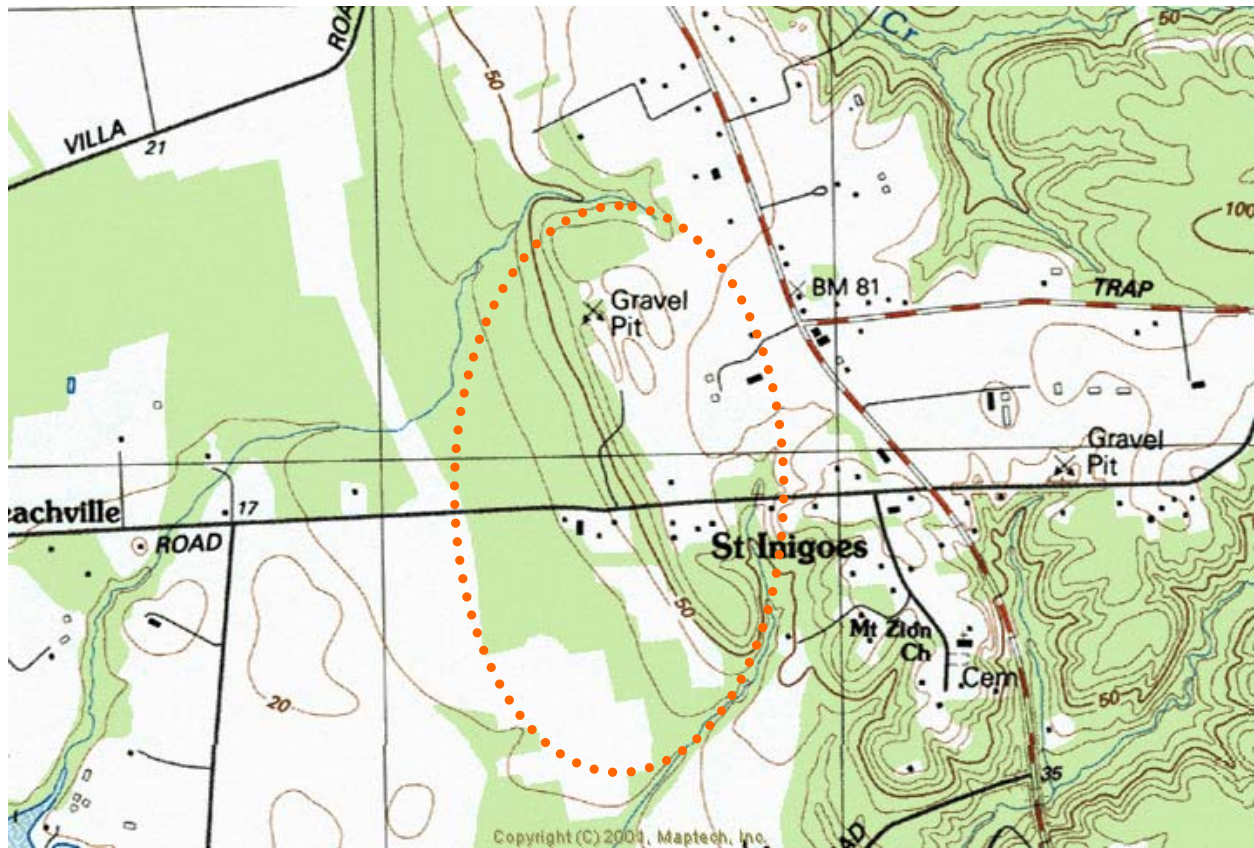
POTENTIAL LOCATION OF RIDGE DUMP



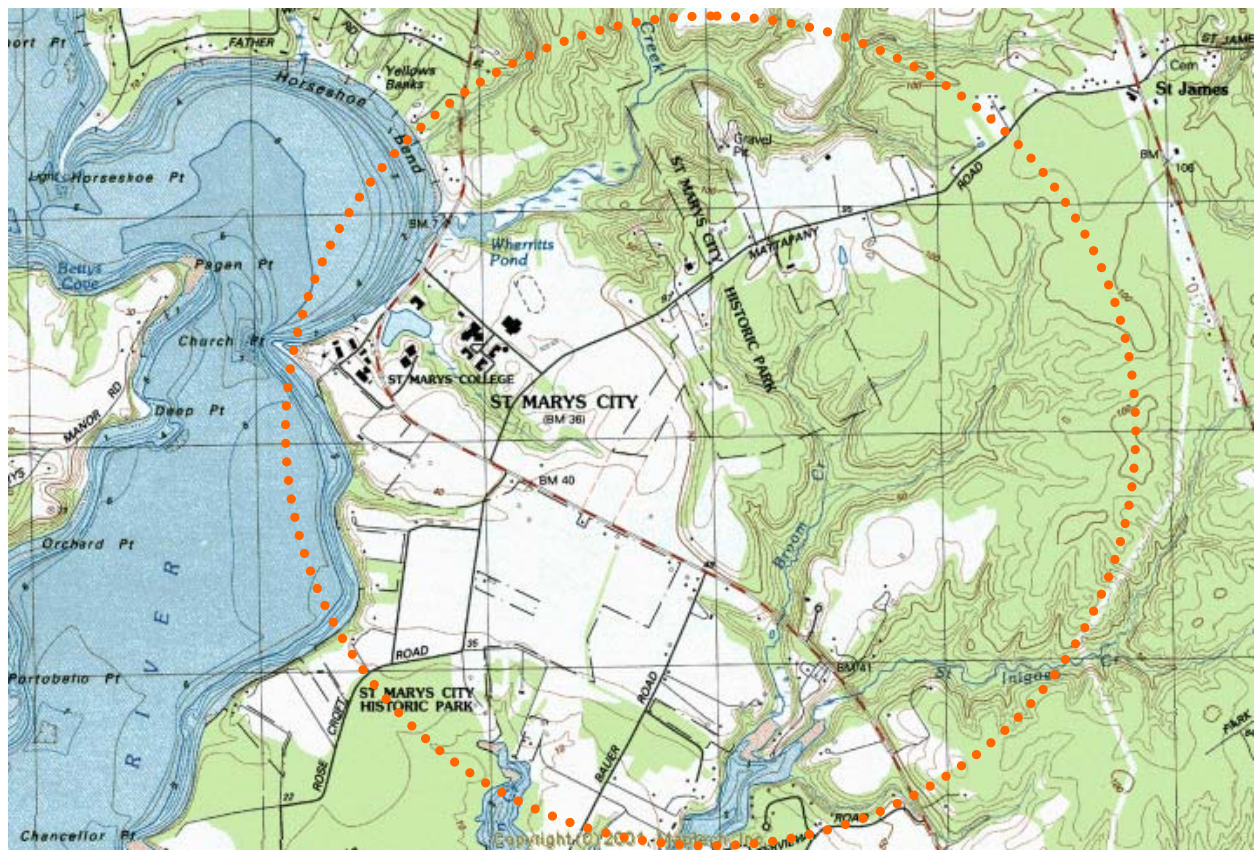
POTENTIAL LOCATIONS OF SANDSGATE DUMP/OAKVILLE LF



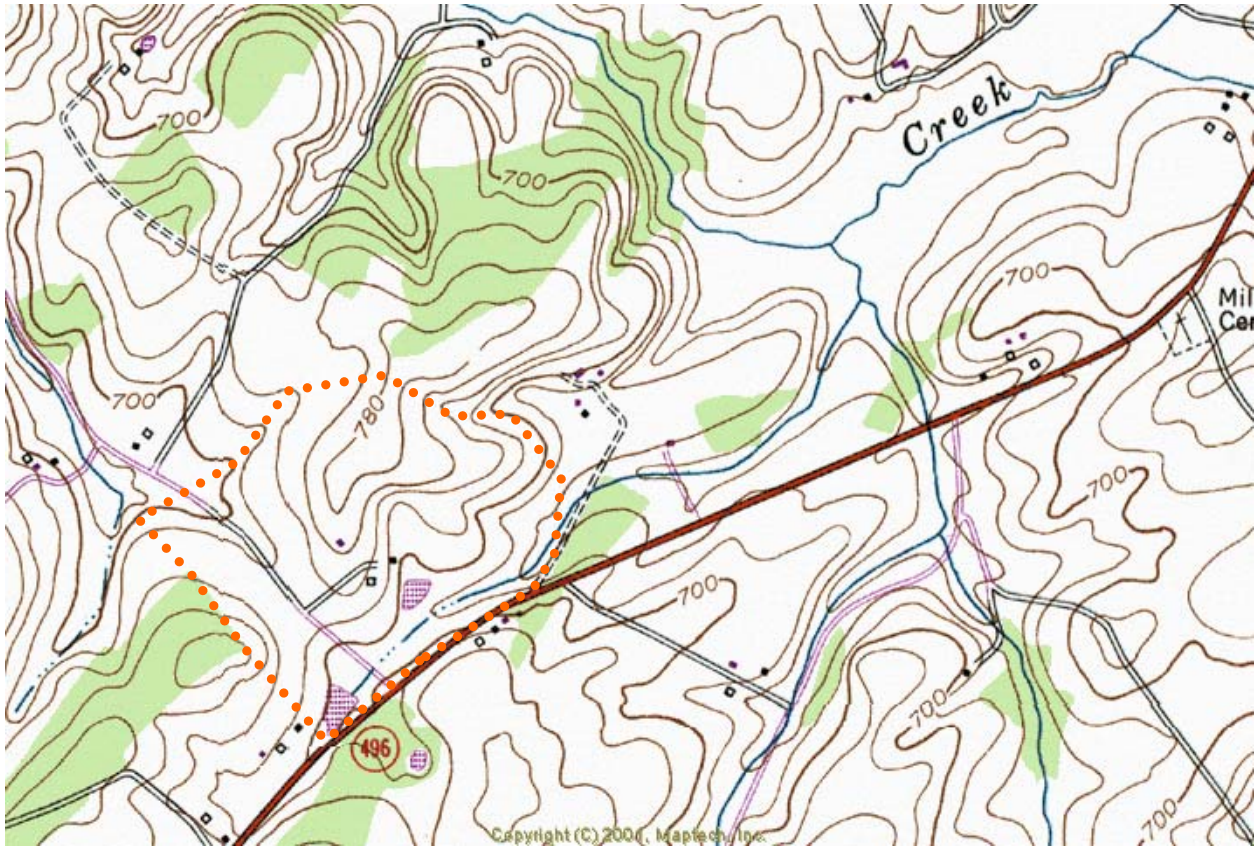
LOCATION OF SANDYBOTTOM DUMP



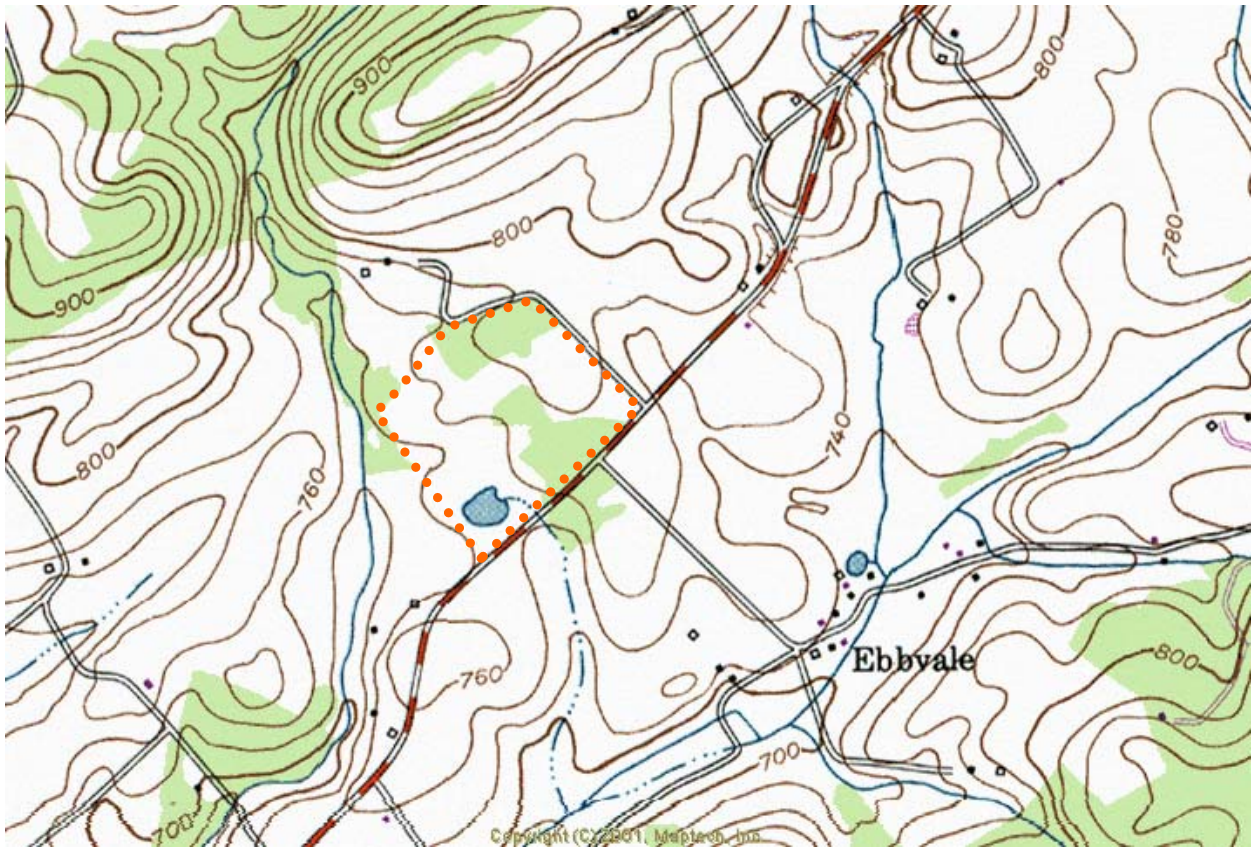
LOCATION OF ST. INDIGOES DUMP I



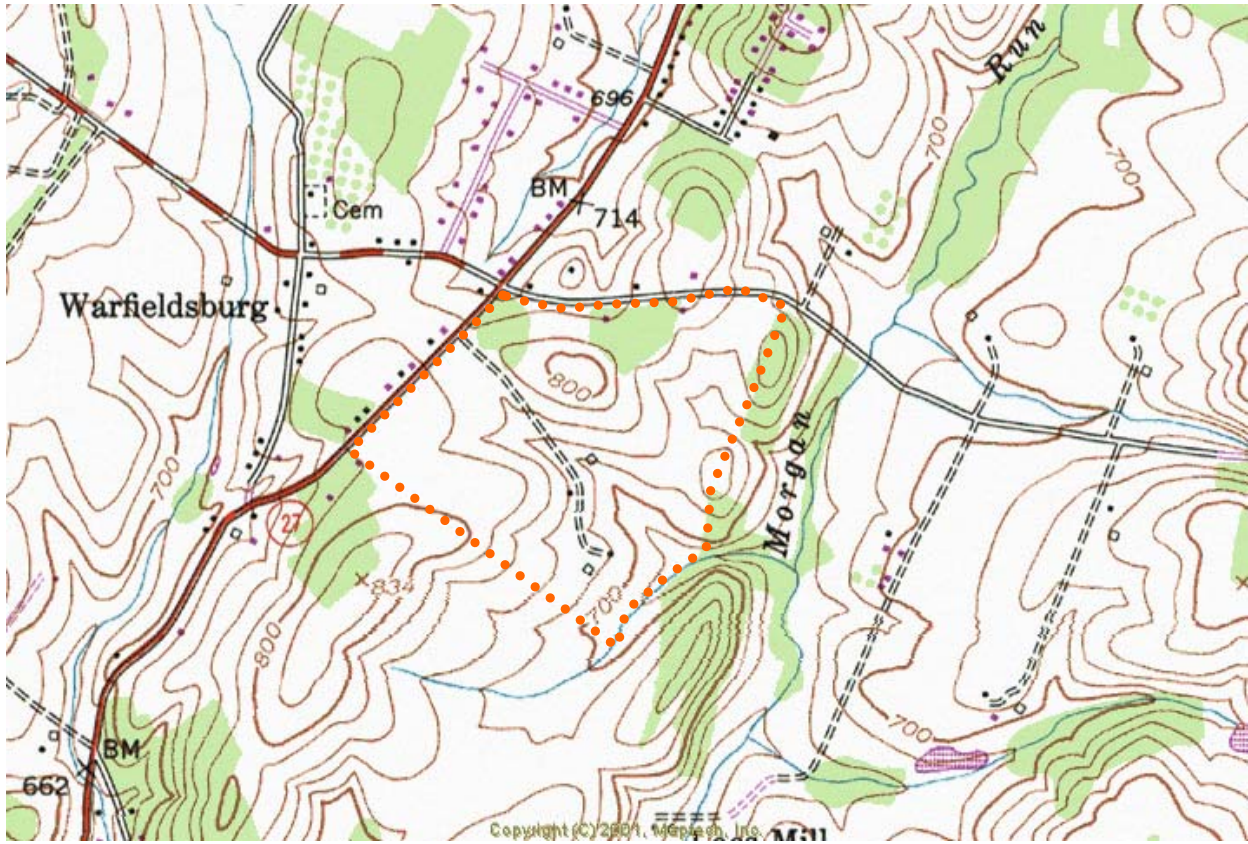
POTENTIAL LOCATION OF ST. MARY'S CITY DUMP



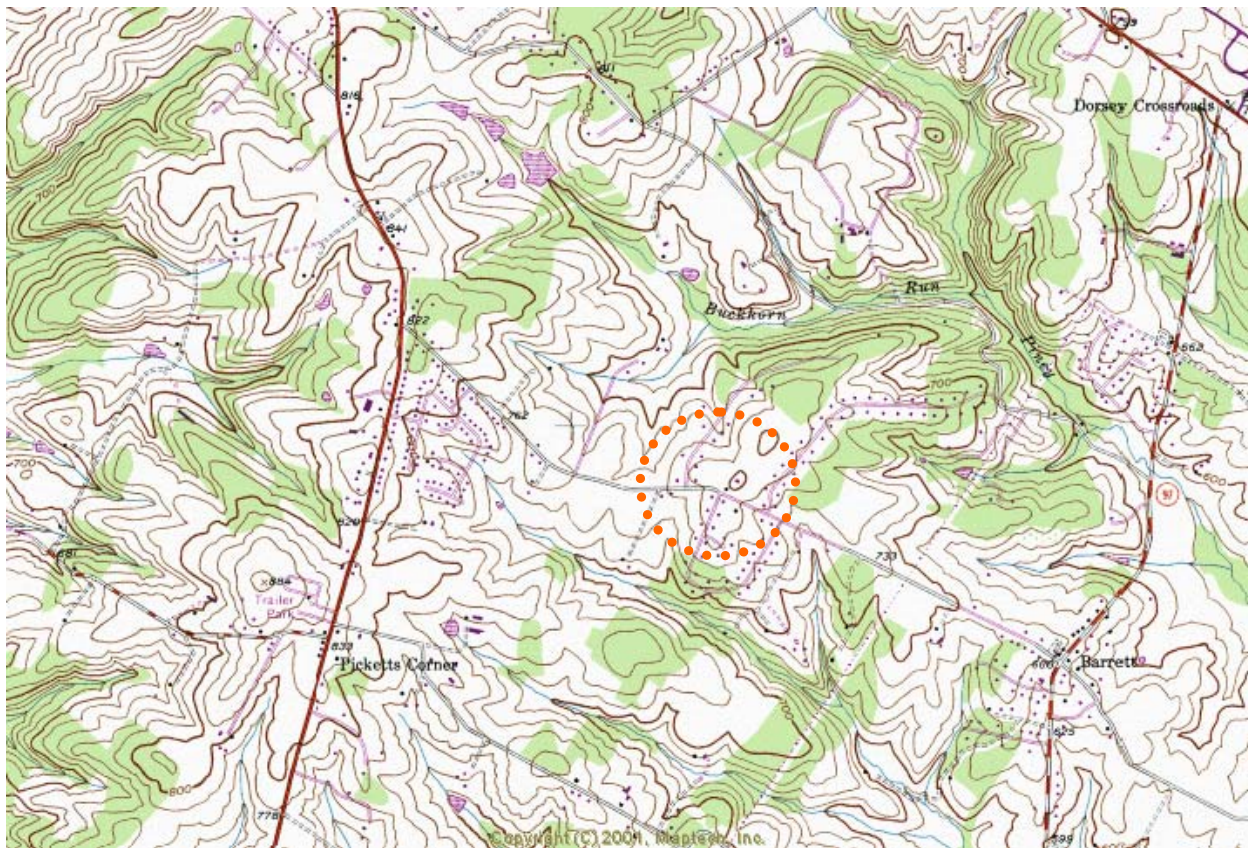
LOCATION OF BACHMAN VALLEY RUBBLEFILL I



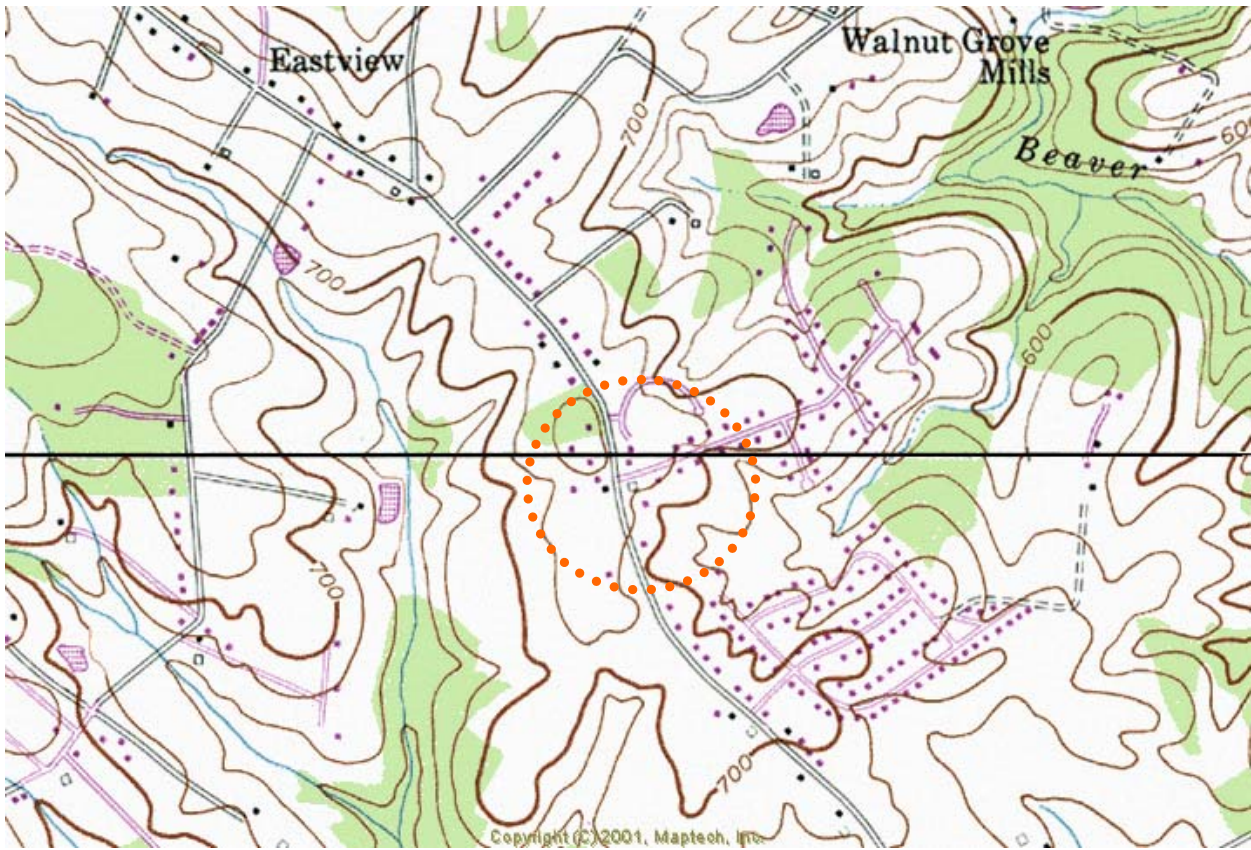
LOCATION OF BACHMAN VALLY DUMP II



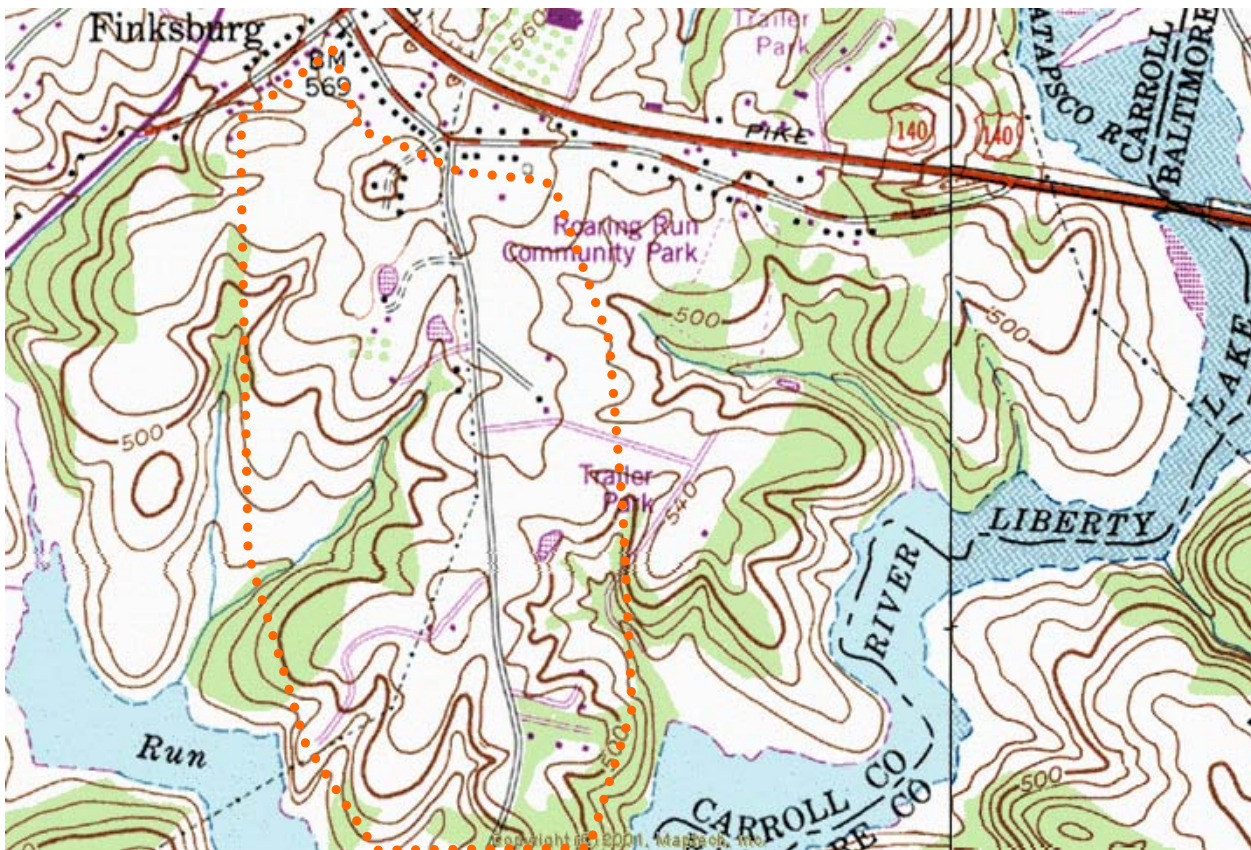
LOCATION OF BARNES FILL KATE WAGNER ROAD



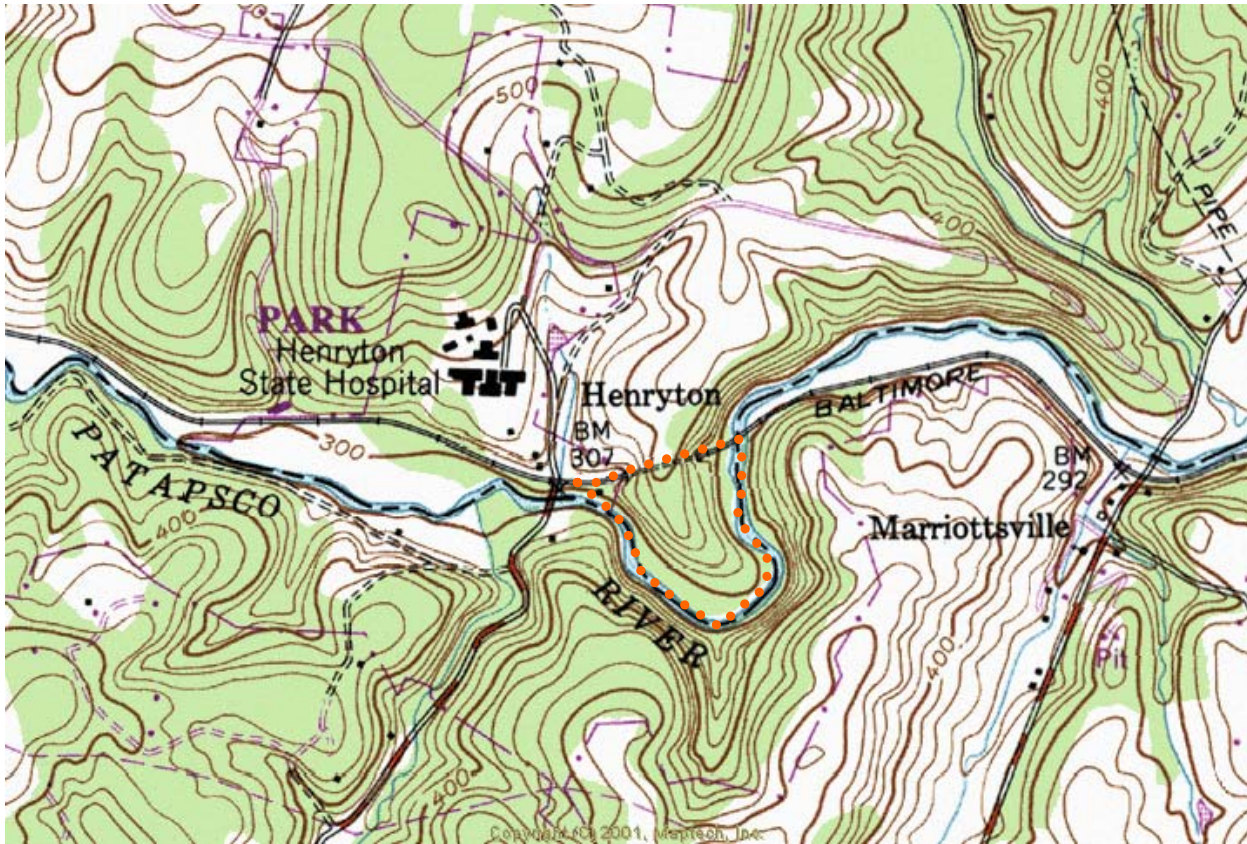
LOCATION OF BERRETT LANDFILL



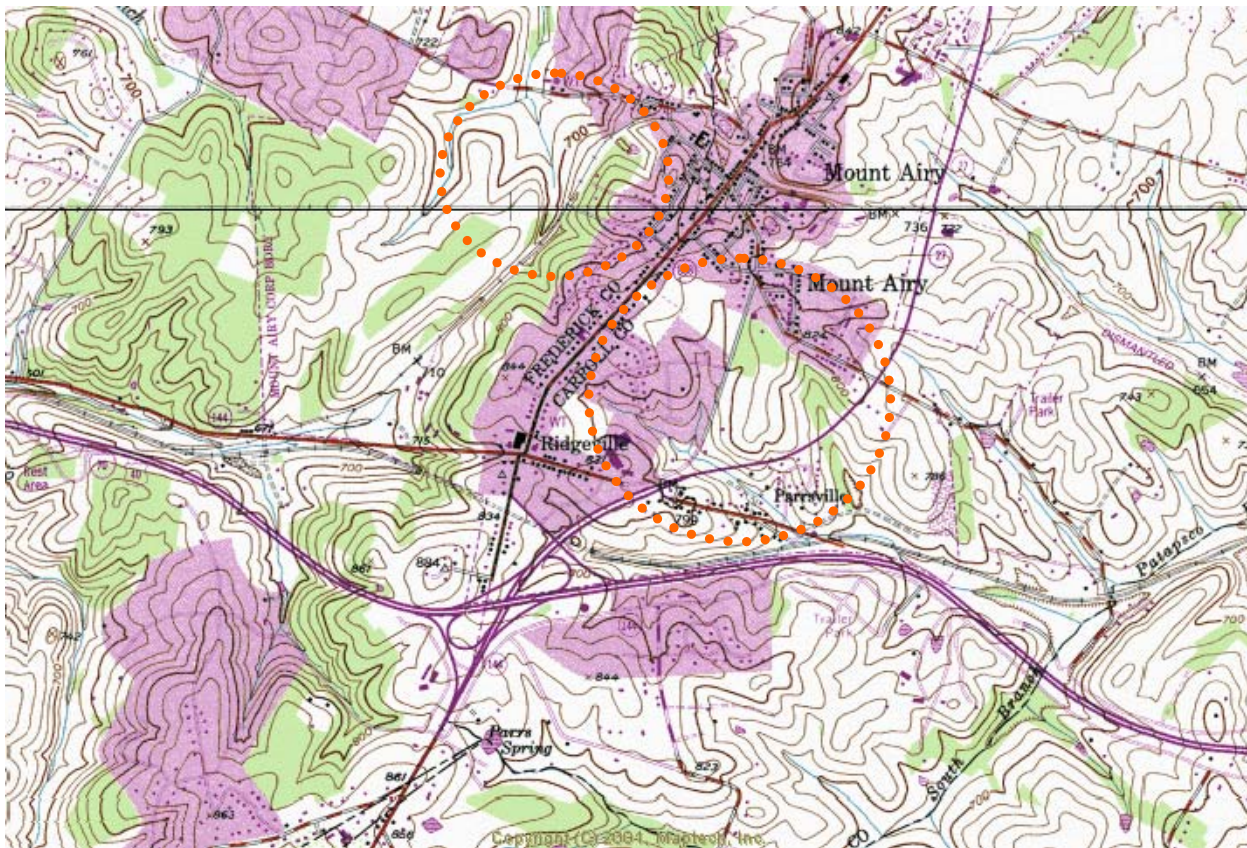
LOCATION OF DEER PARK LANDFILL (1708 DEER PARK ROAD)



LOCATION OF WILLIAM FABRICK DUMP

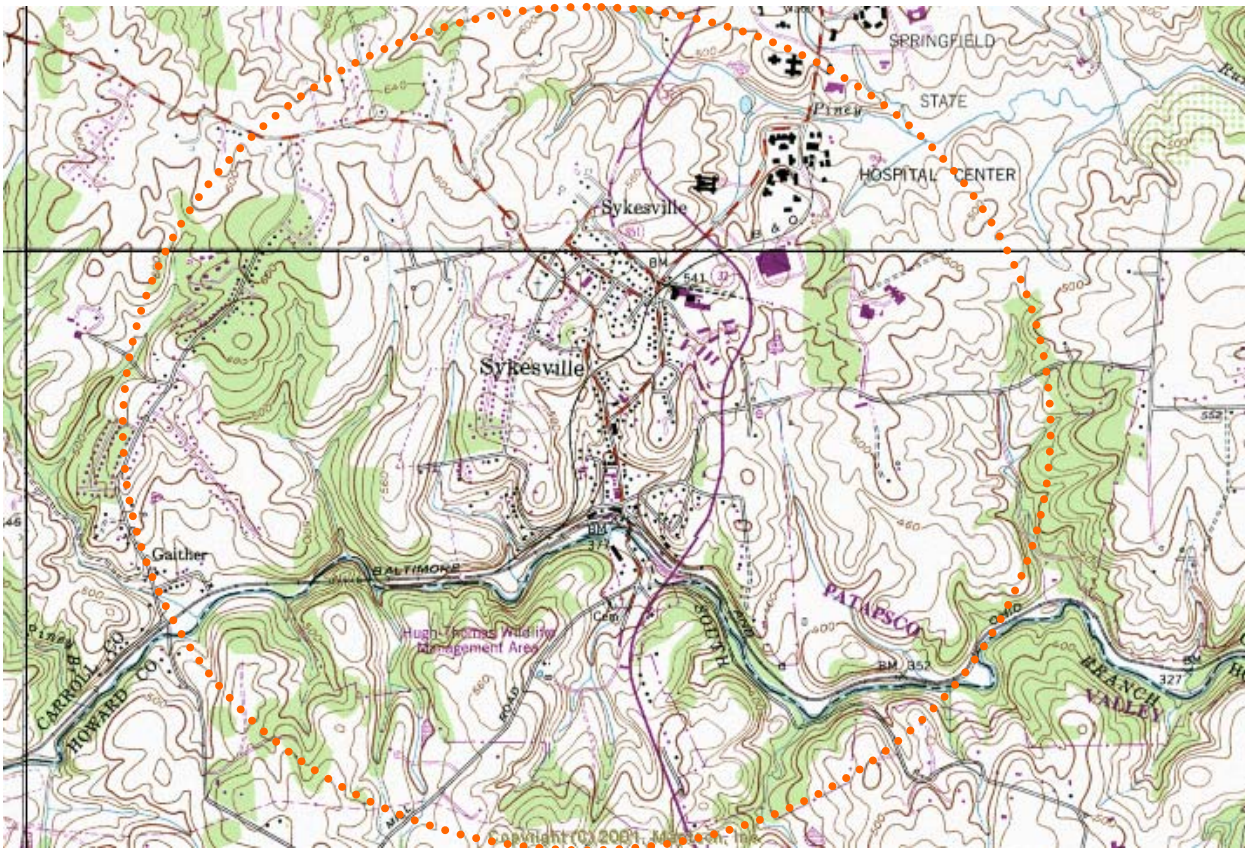


LOCATION OF HENRYTON STATE HOSPITAL DUMP

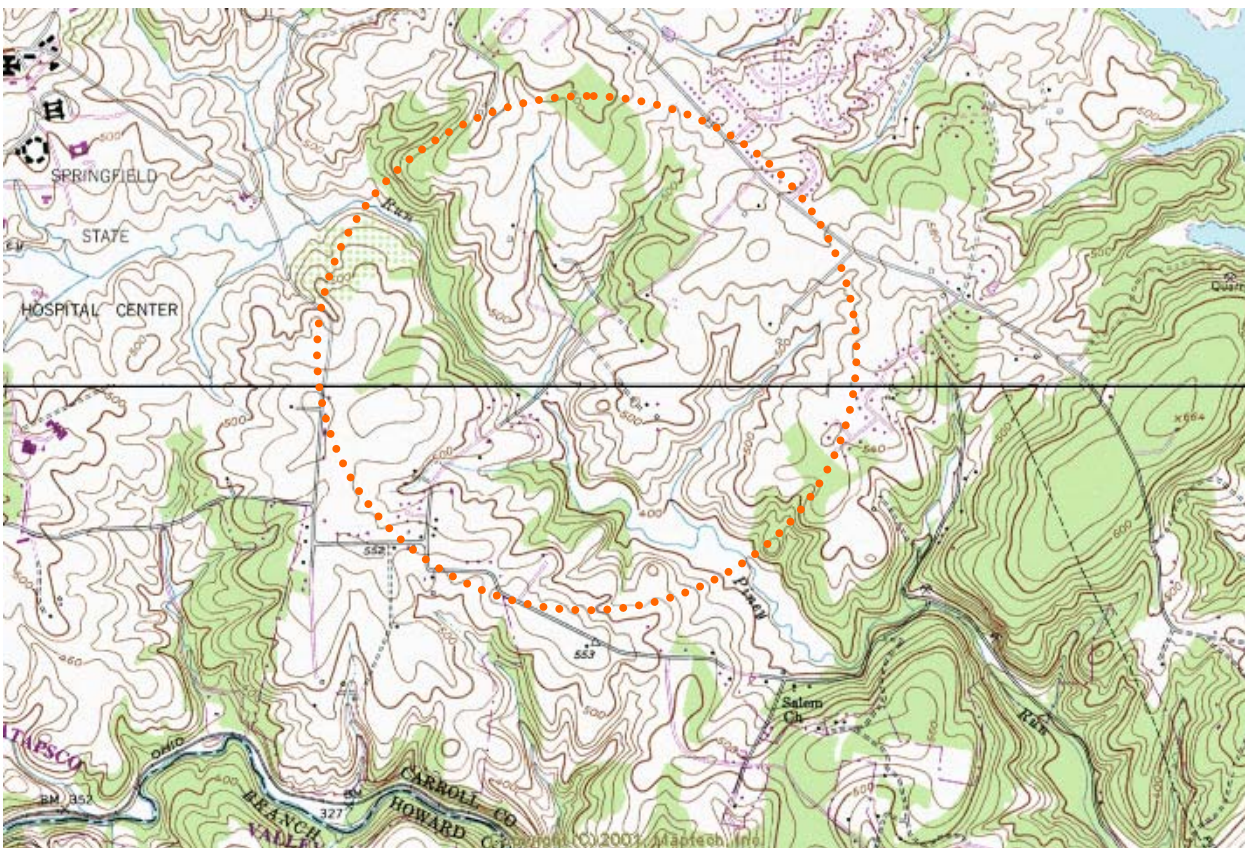


POTENTIAL LOCATIONS OF MT. AIRY DUMP I & DISPOSAL SITE II

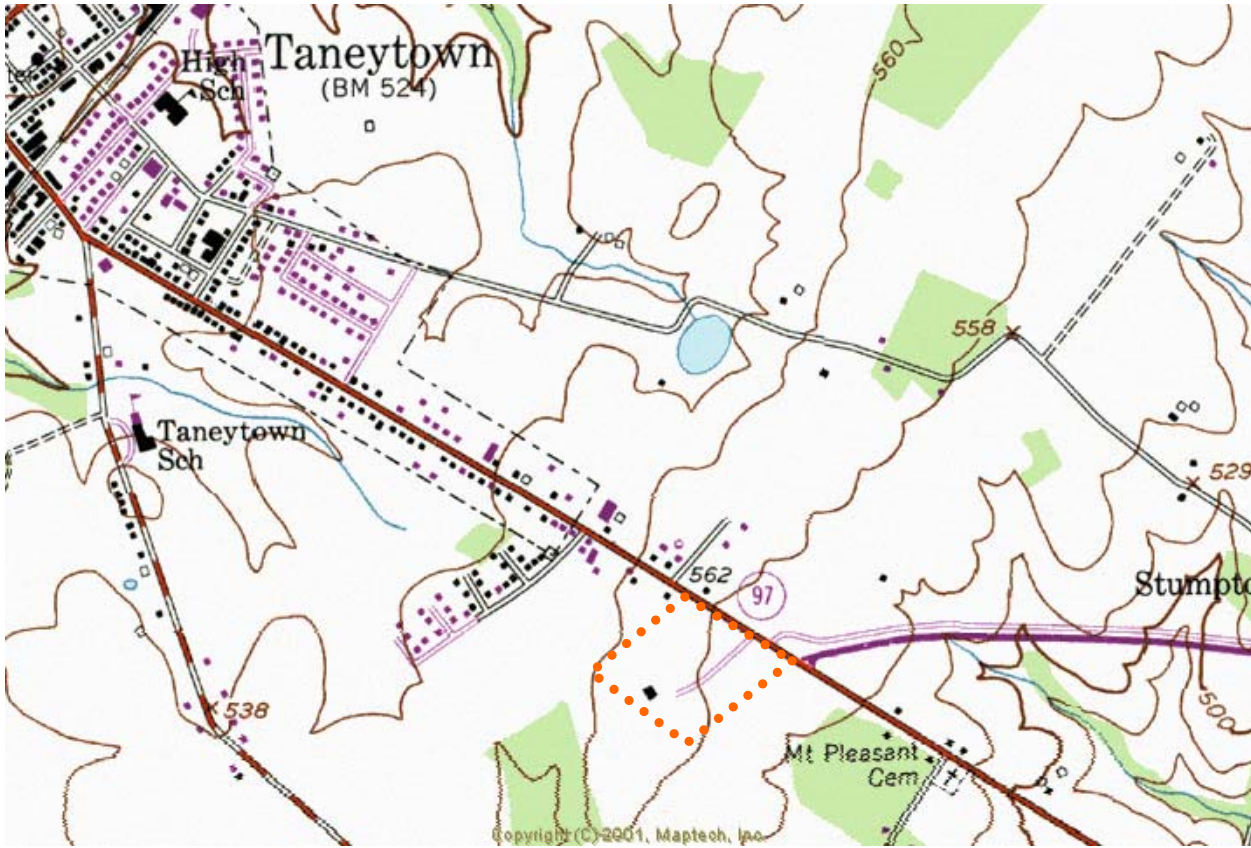




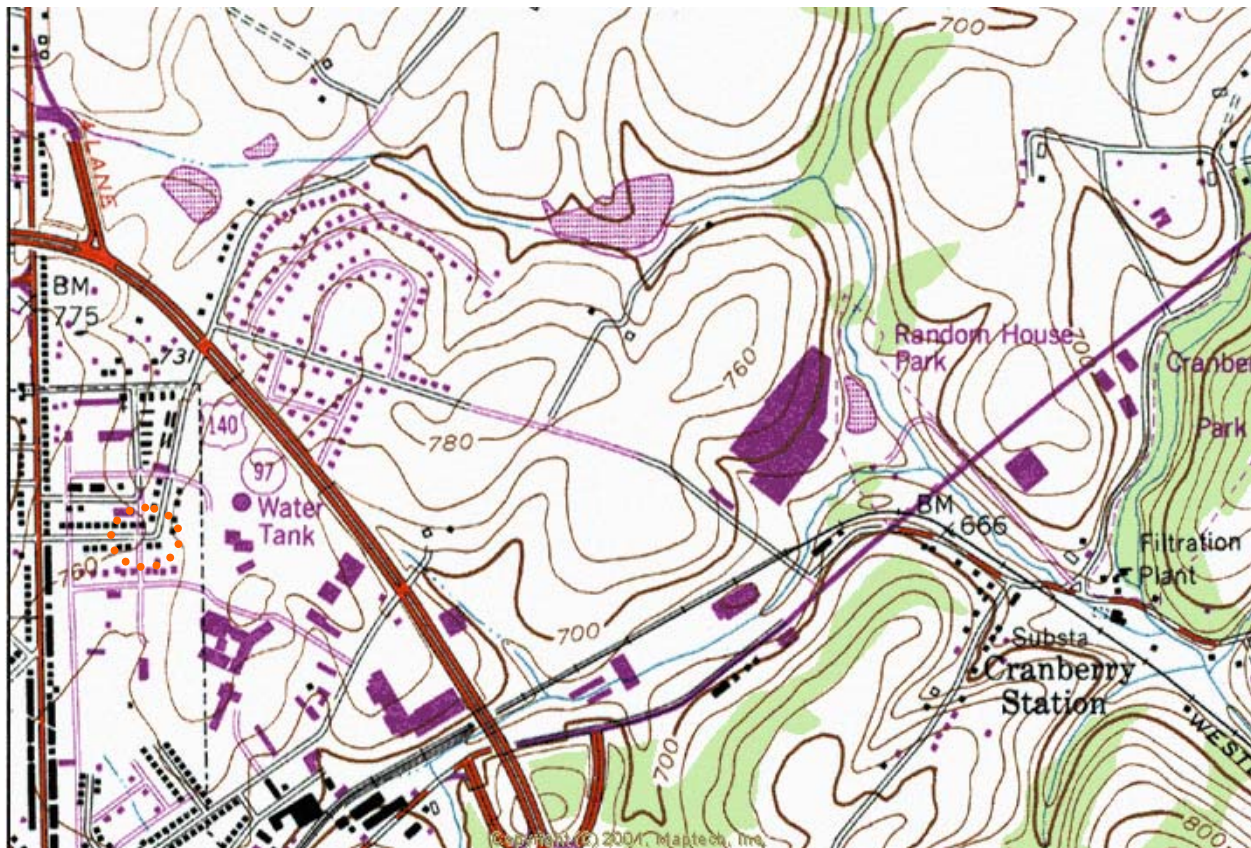
POTENTIAL LOCATION OF SYKESVILLE OPEN DUMP



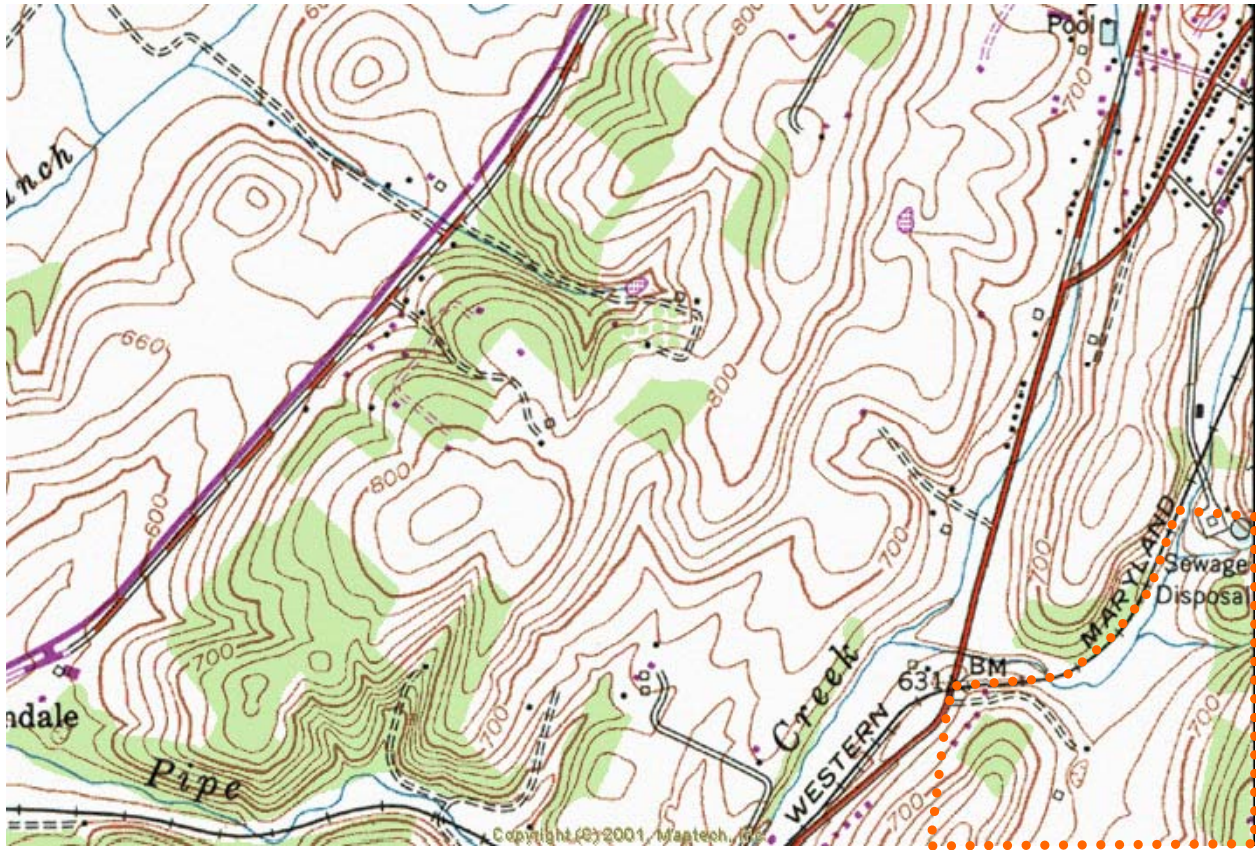
POTENTIAL LOCATION OF STEM PROPERTY



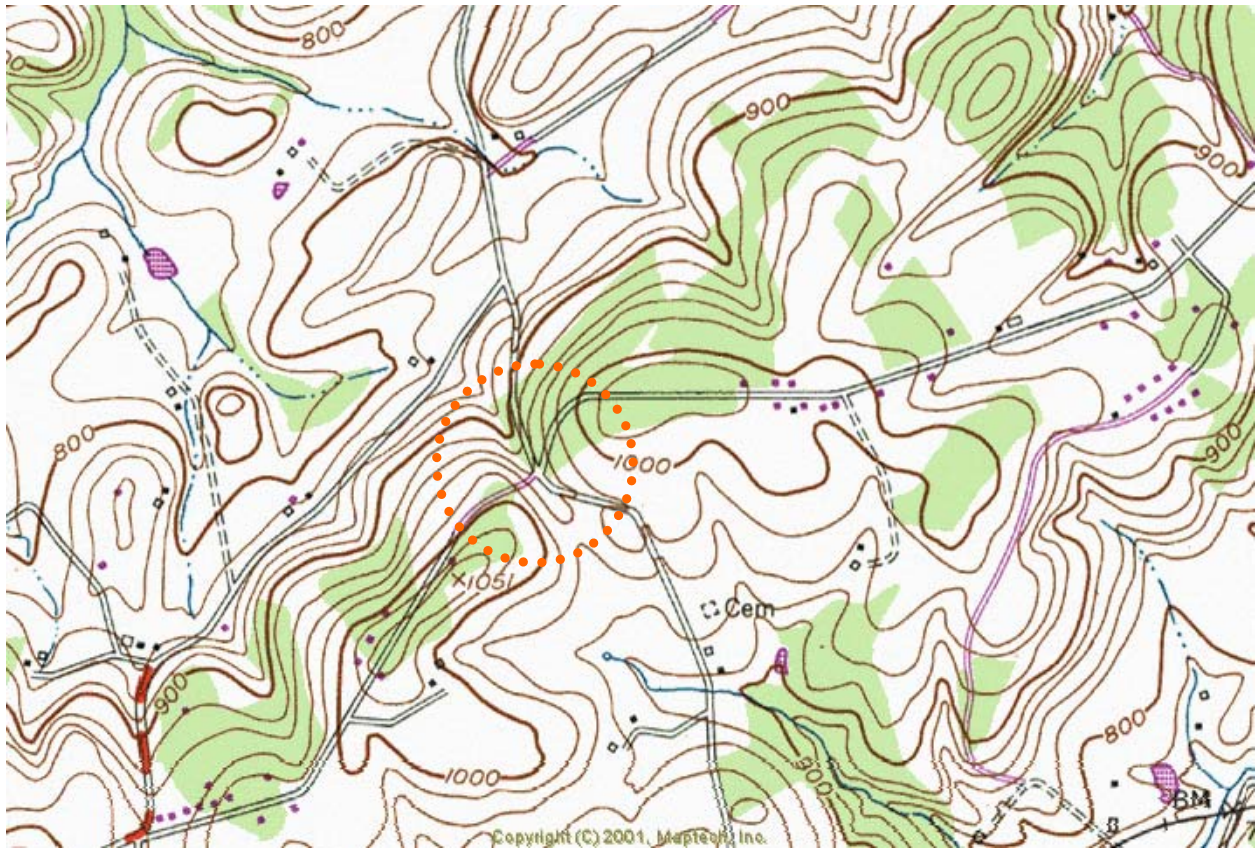
LOCATION OF TANEYTOWN SHOPPING CENTER SITE



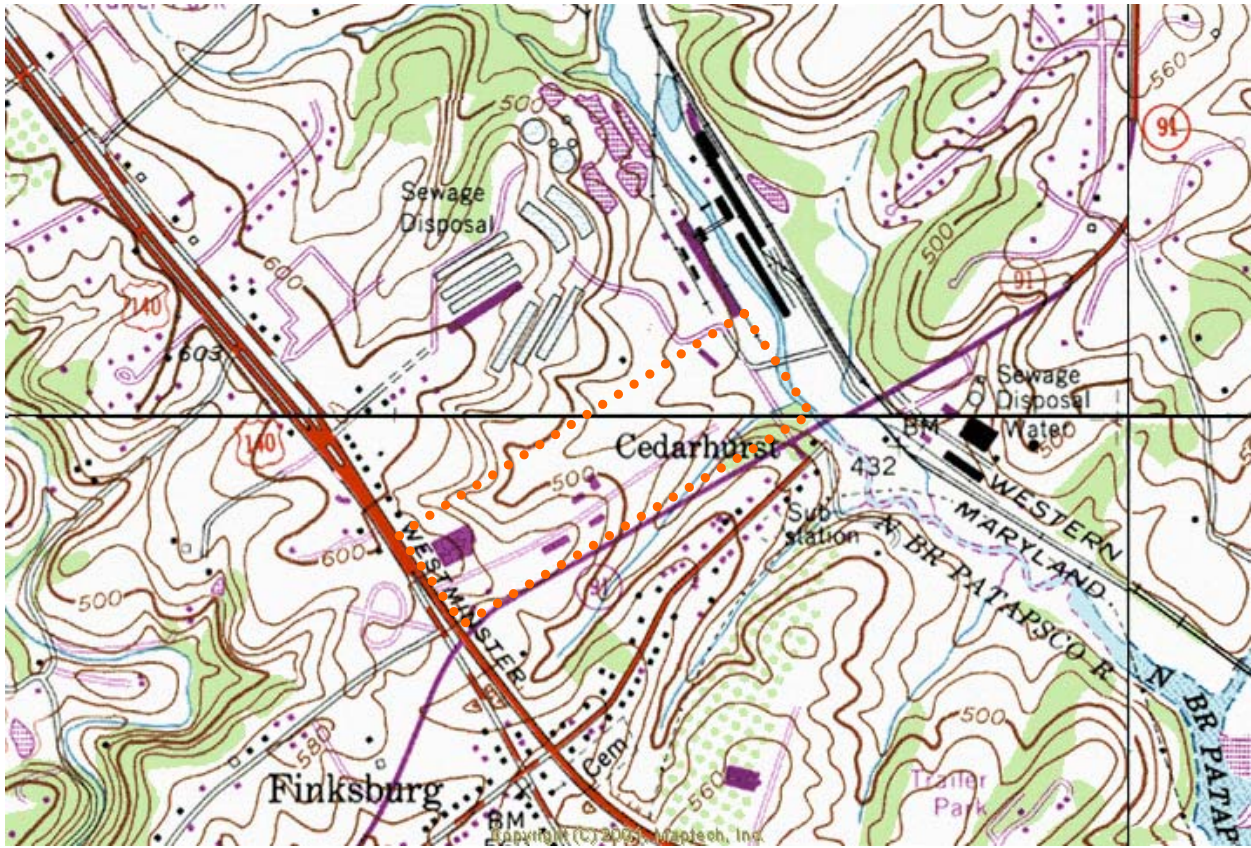
LOCATION OF WESTMINSTER DUMP I



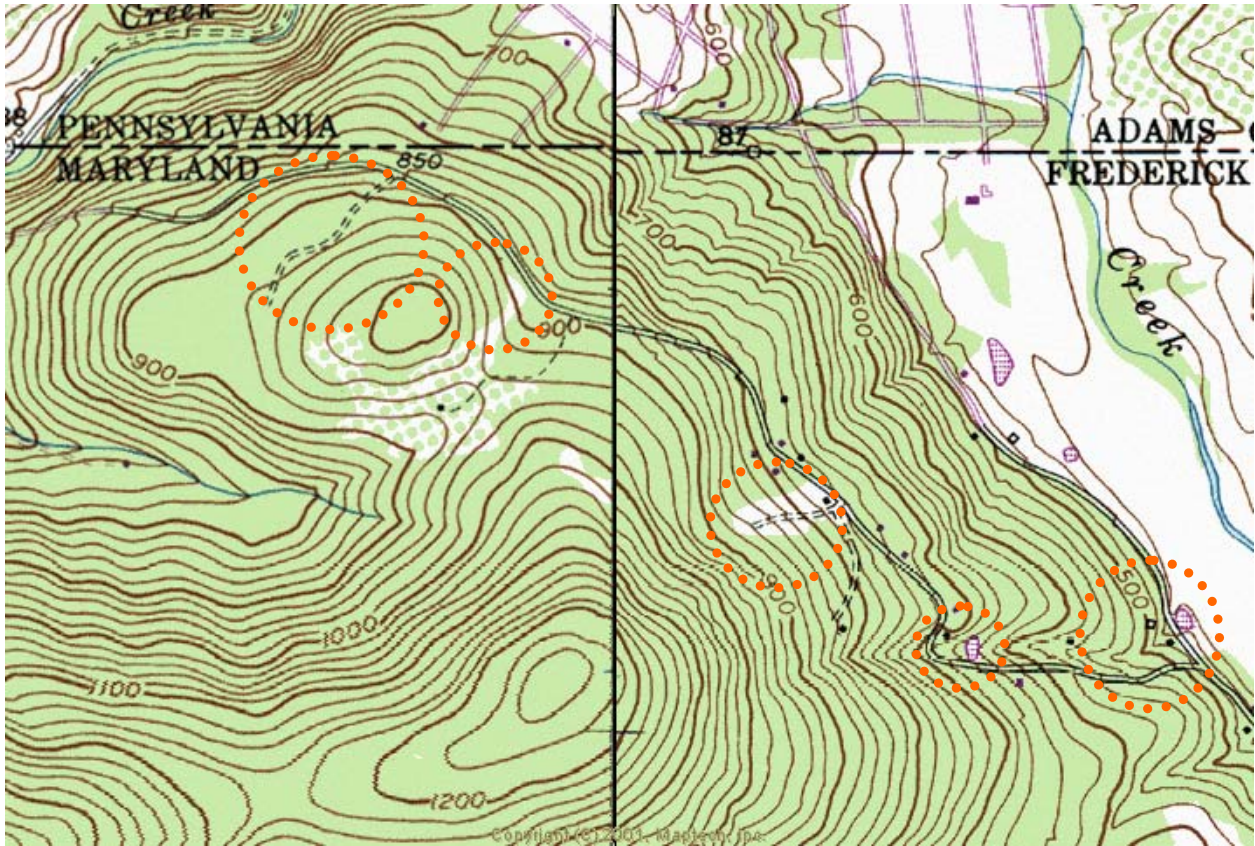
POTENTIAL LOCATION FOR WESTMINSTER CITY LANDFILL



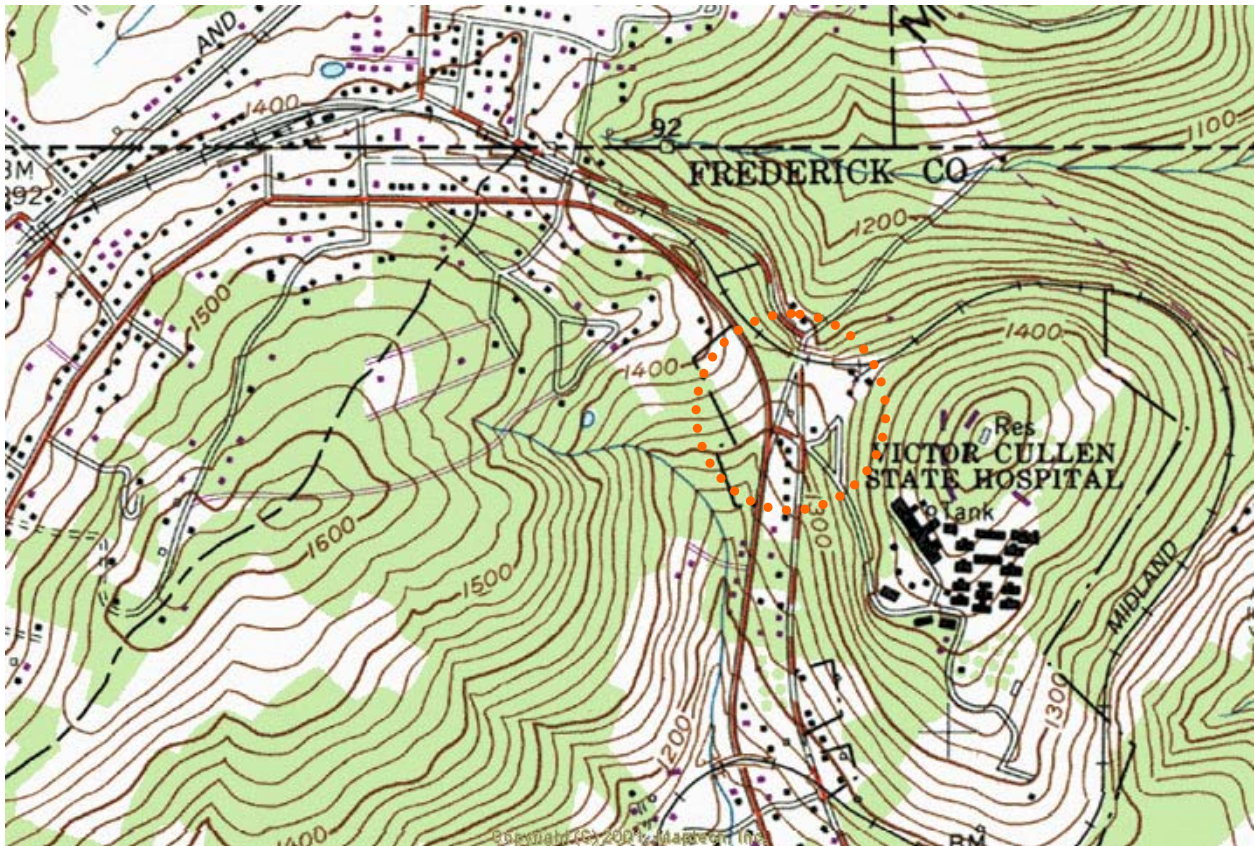
POTENTIAL LOCATION OF YOUNG ROAD SITE



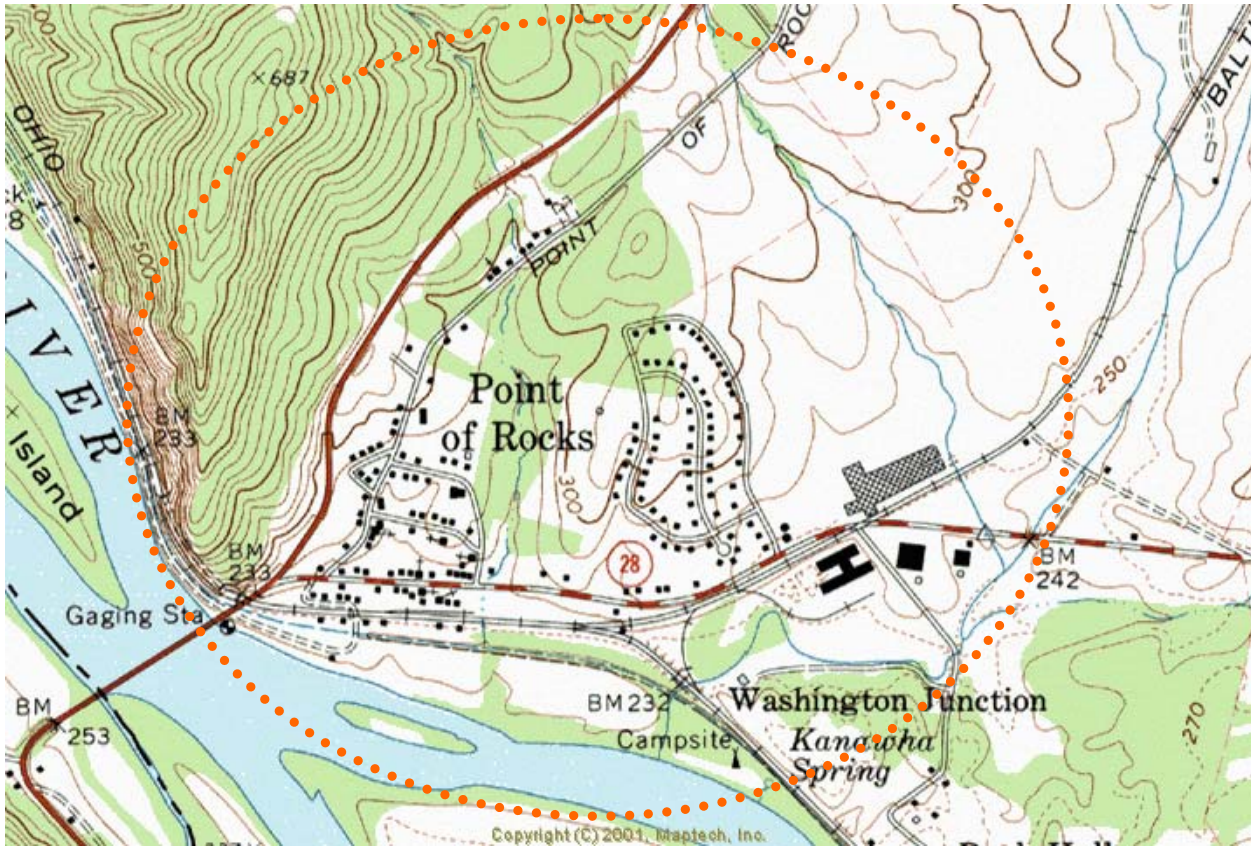
LOCATION OF W&W RACING TIRE RUBBLE FILL



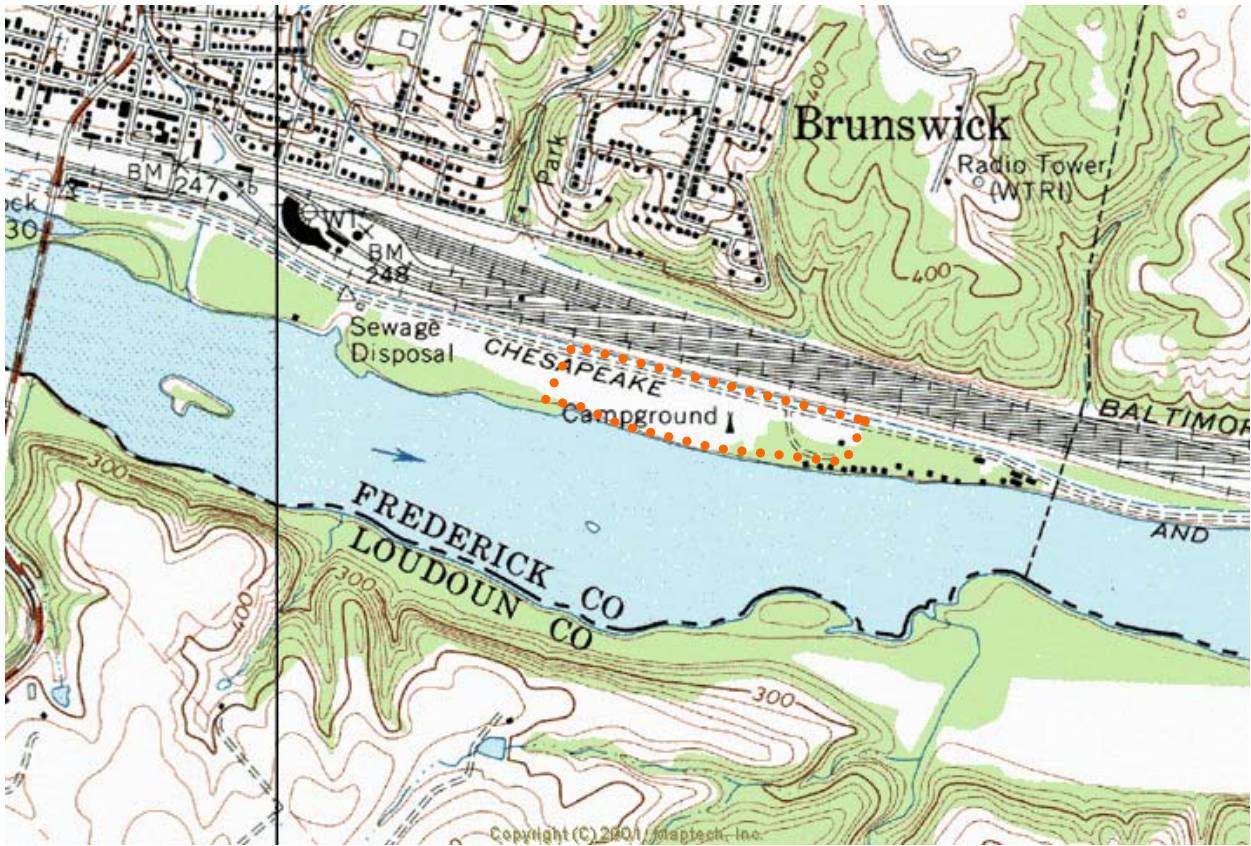
POTENTIAL LOCATIONS BENSHOFF DUMP



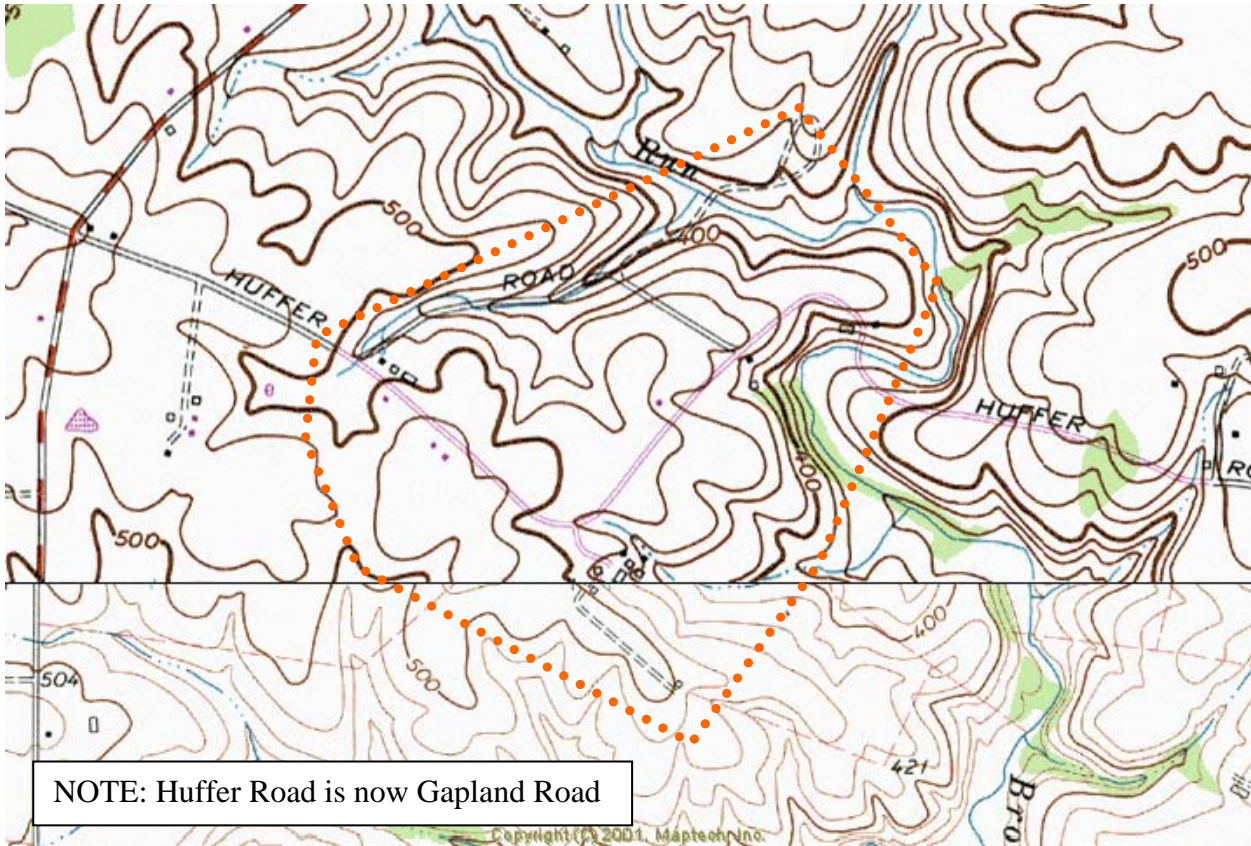
POTENTIAL LOCATION BLUE RIDGE SUMMIT- MONTEREY PROTECTIVE ASSOC.



POTENTIAL LOCATION OF BOWIE-GIBBONS PROPERTY

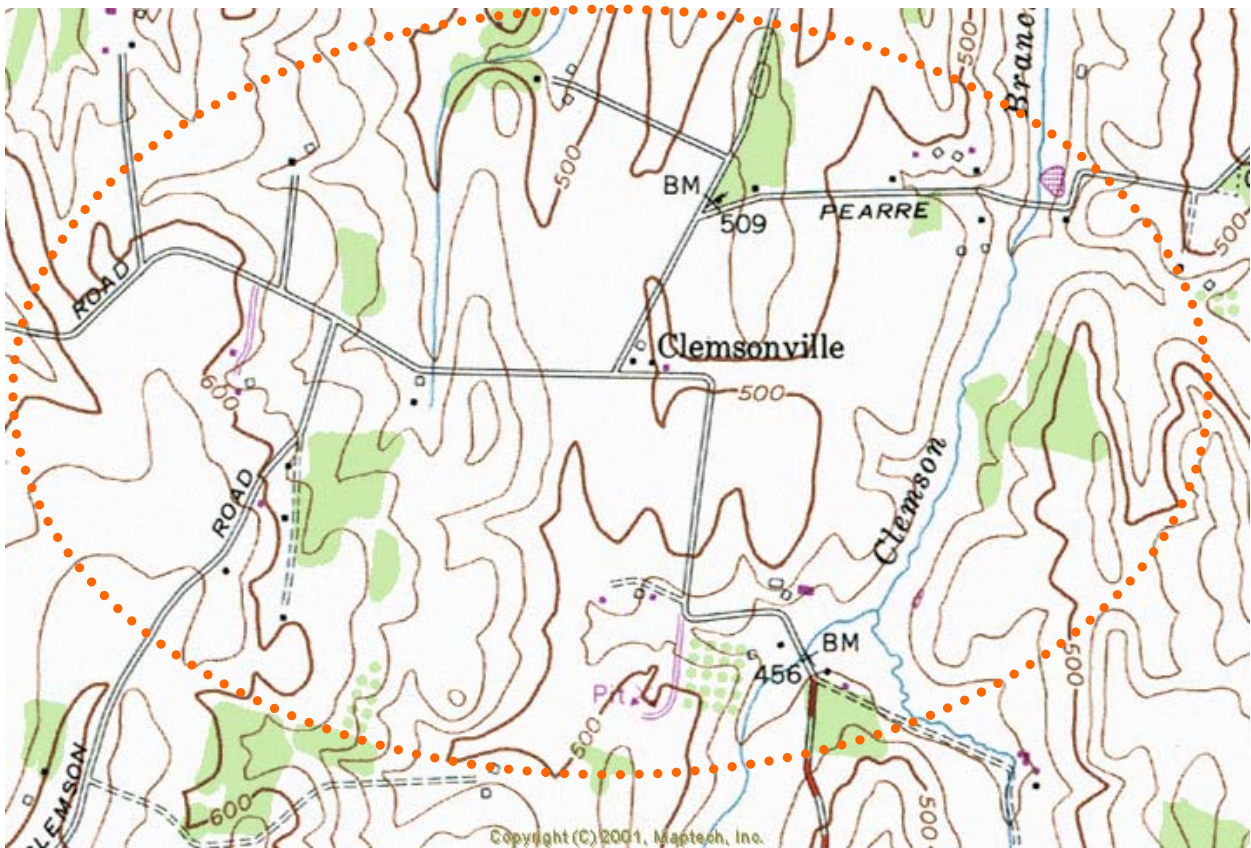


LOCATION OF BRUNSWICK DUMP

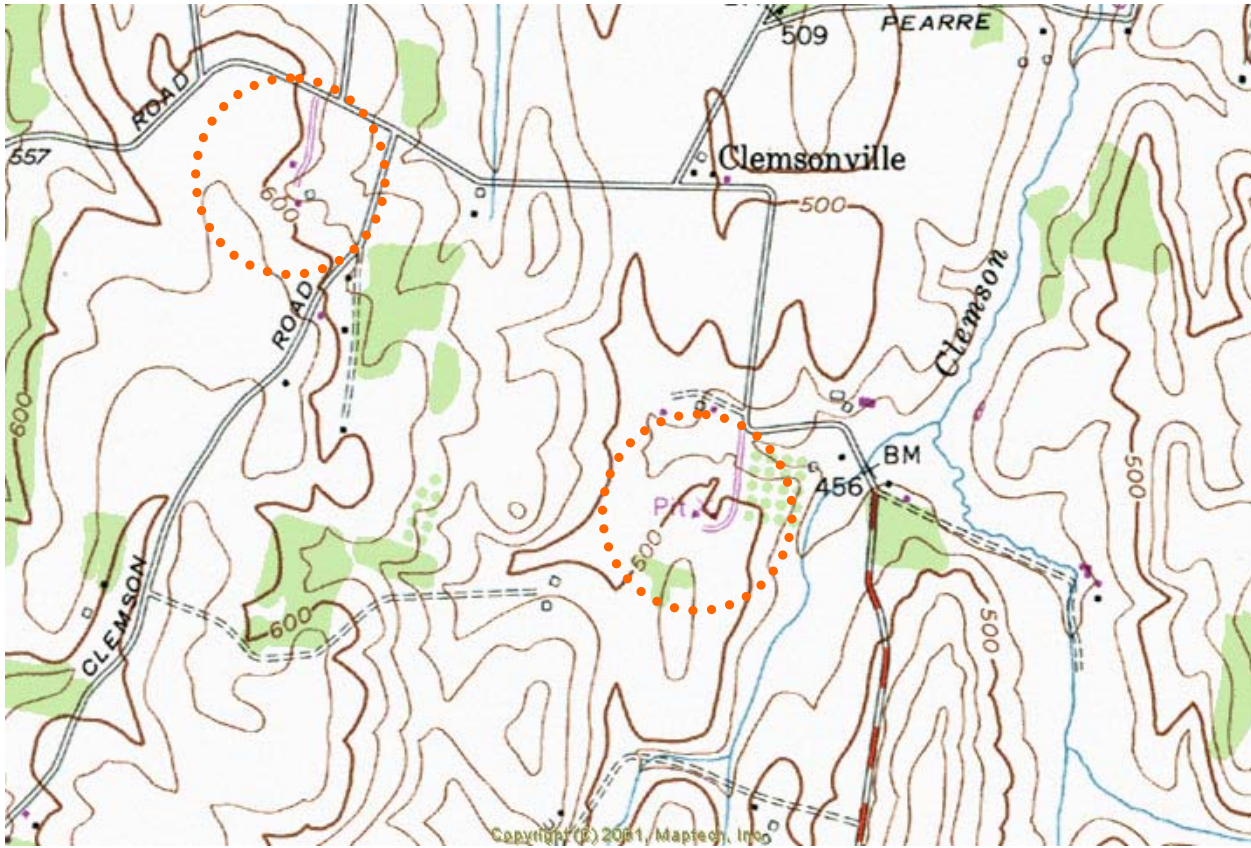


NOTE: Huffer Road is now Gapland Road

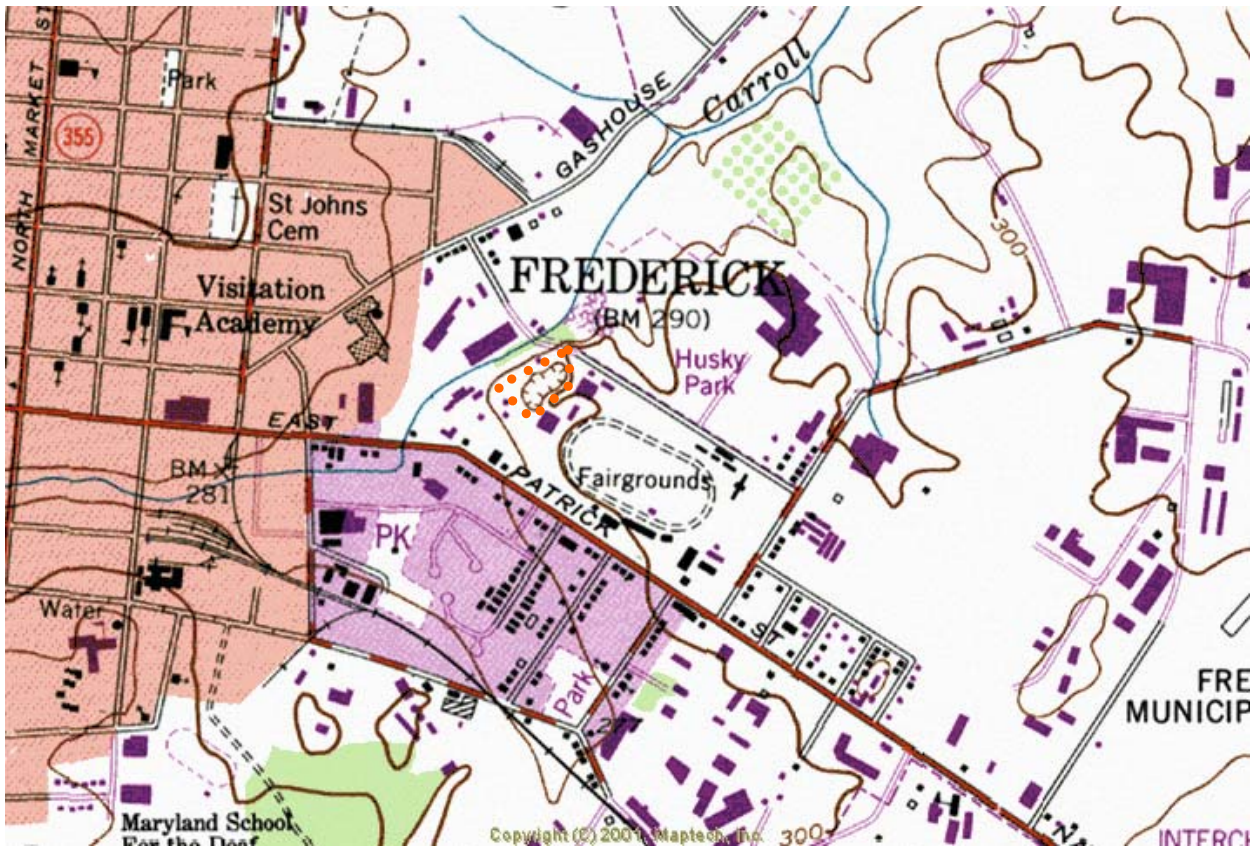
POTENTIAL LOCATION OF BURKITTSVILLE RARITAN CLUB LANDFILL



POTENTIAL LOCATION CLEMSONVILLE OPEN DUMP

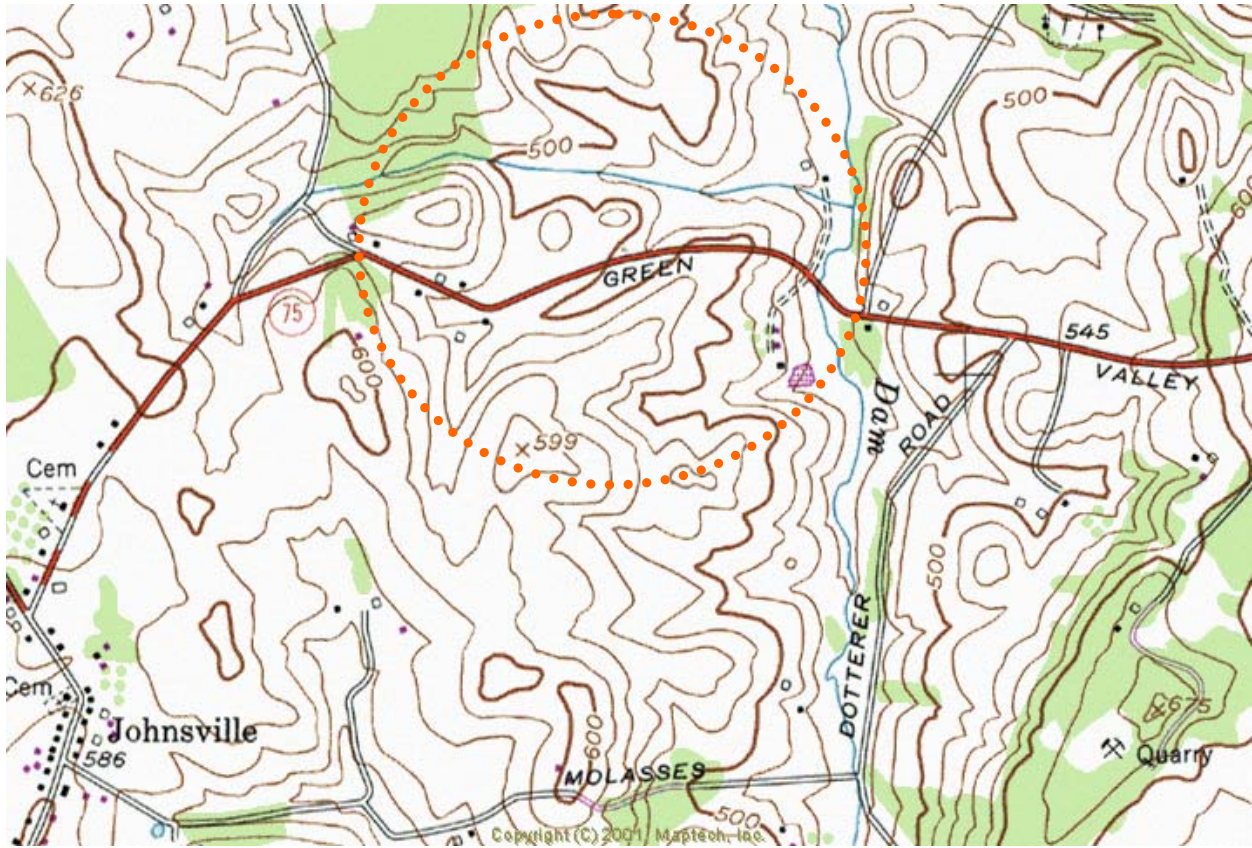


POSSIBLE LOCATIONS HOBBS RYAN FARM OPEN DUMP

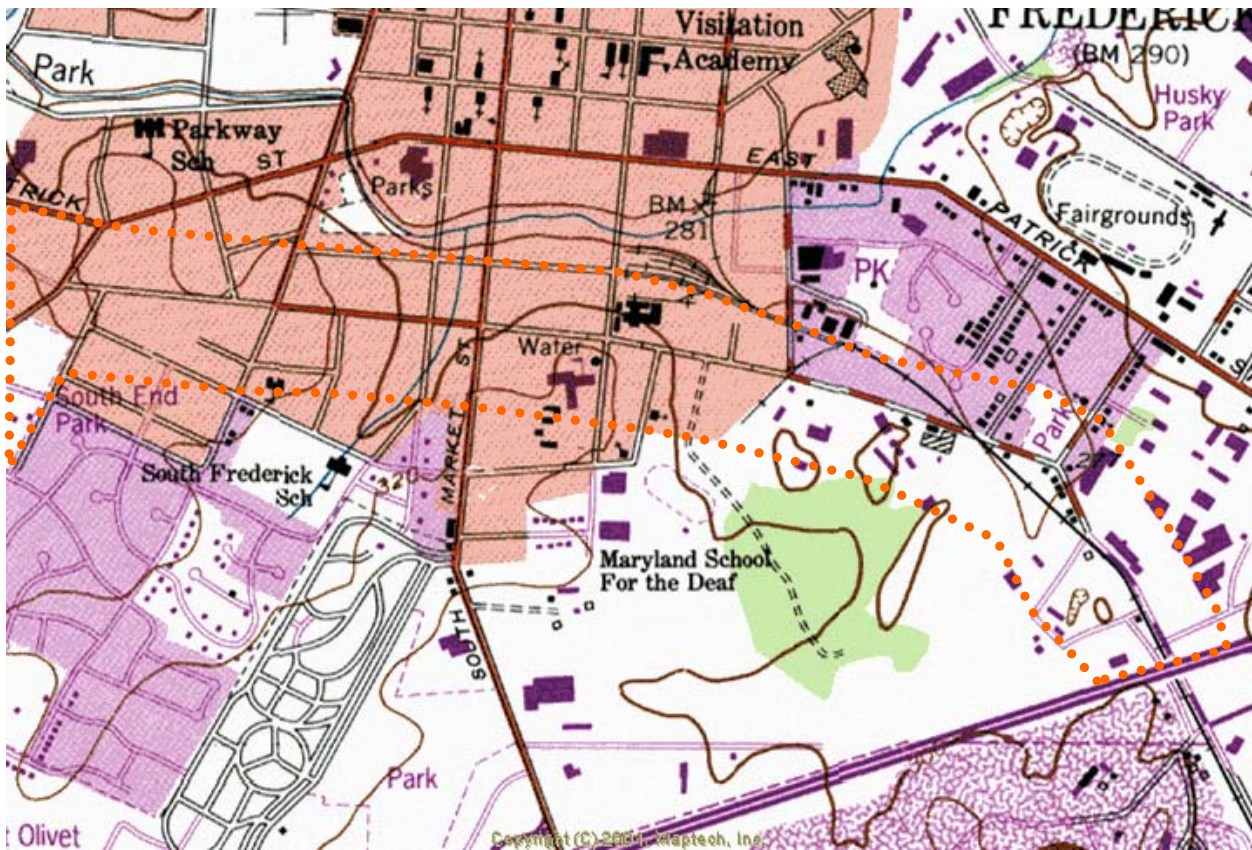


LOCATION OF FREDERICK QUARRY

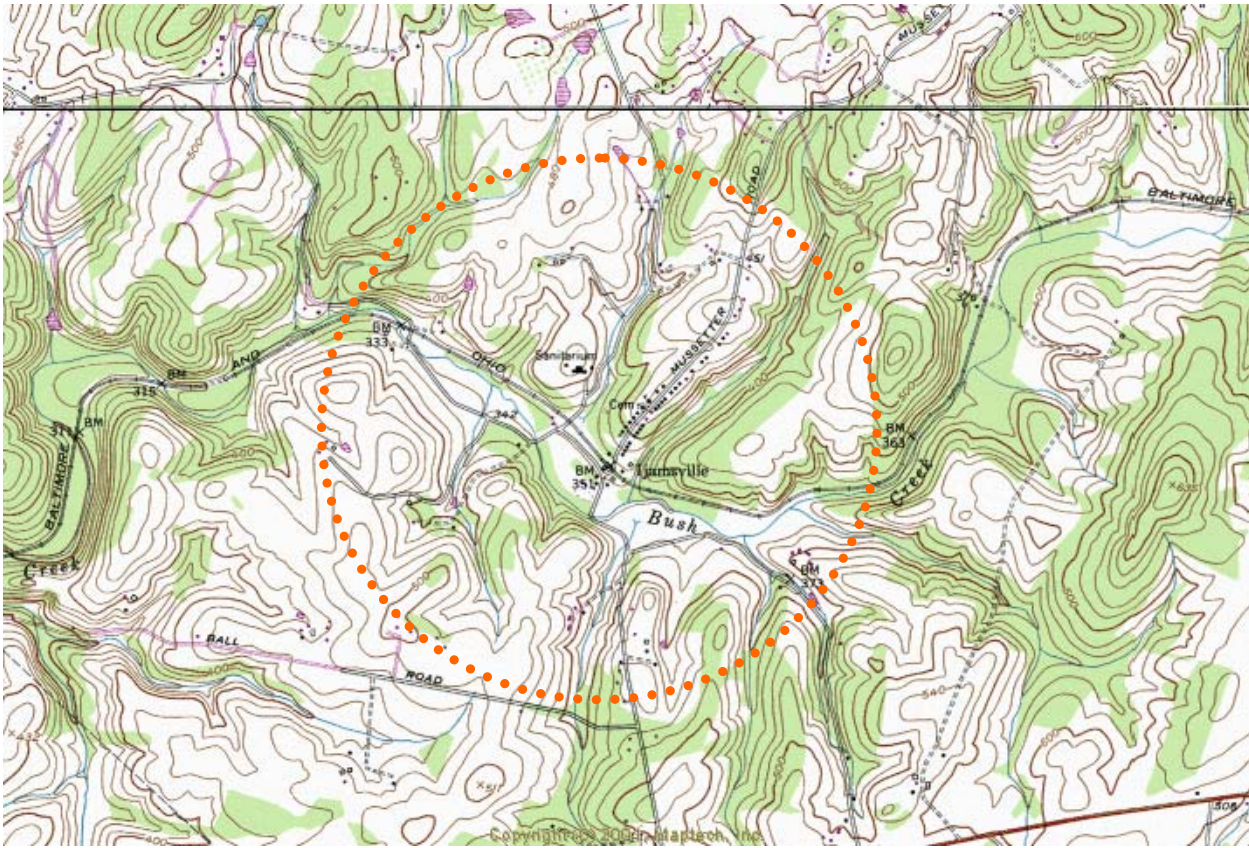




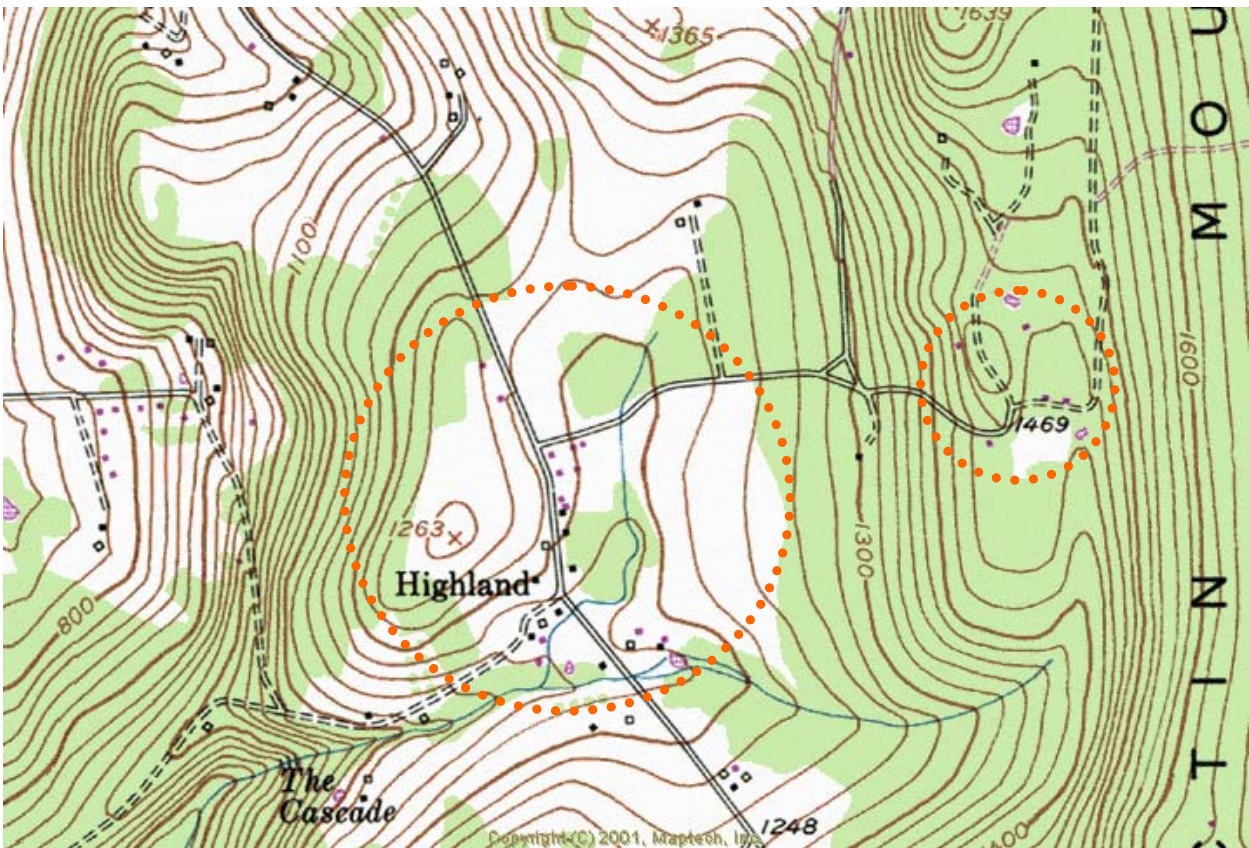
LOCATION OF GREEN VALLEY ROAD LANDFILL



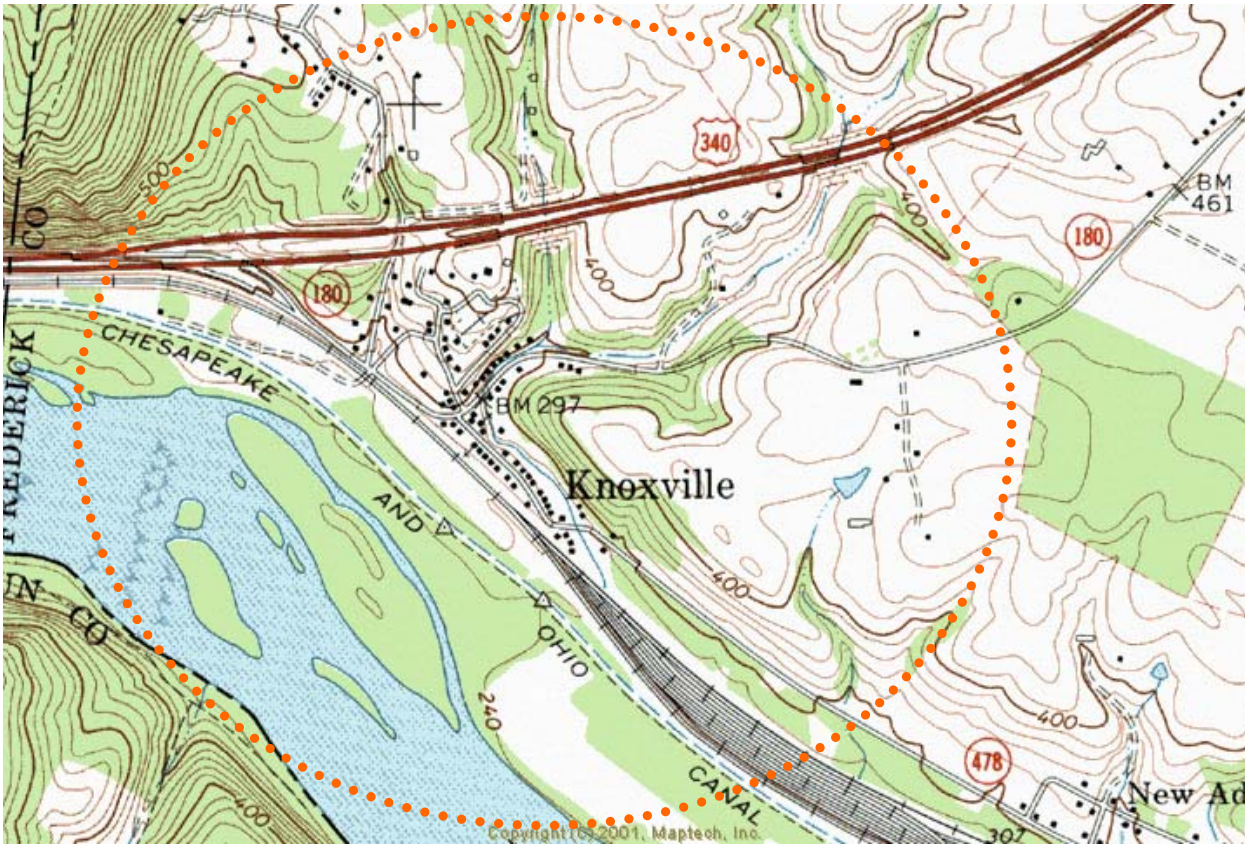
POTENTIAL LOCATION OF OLD FREDERICK OPEN DUMP



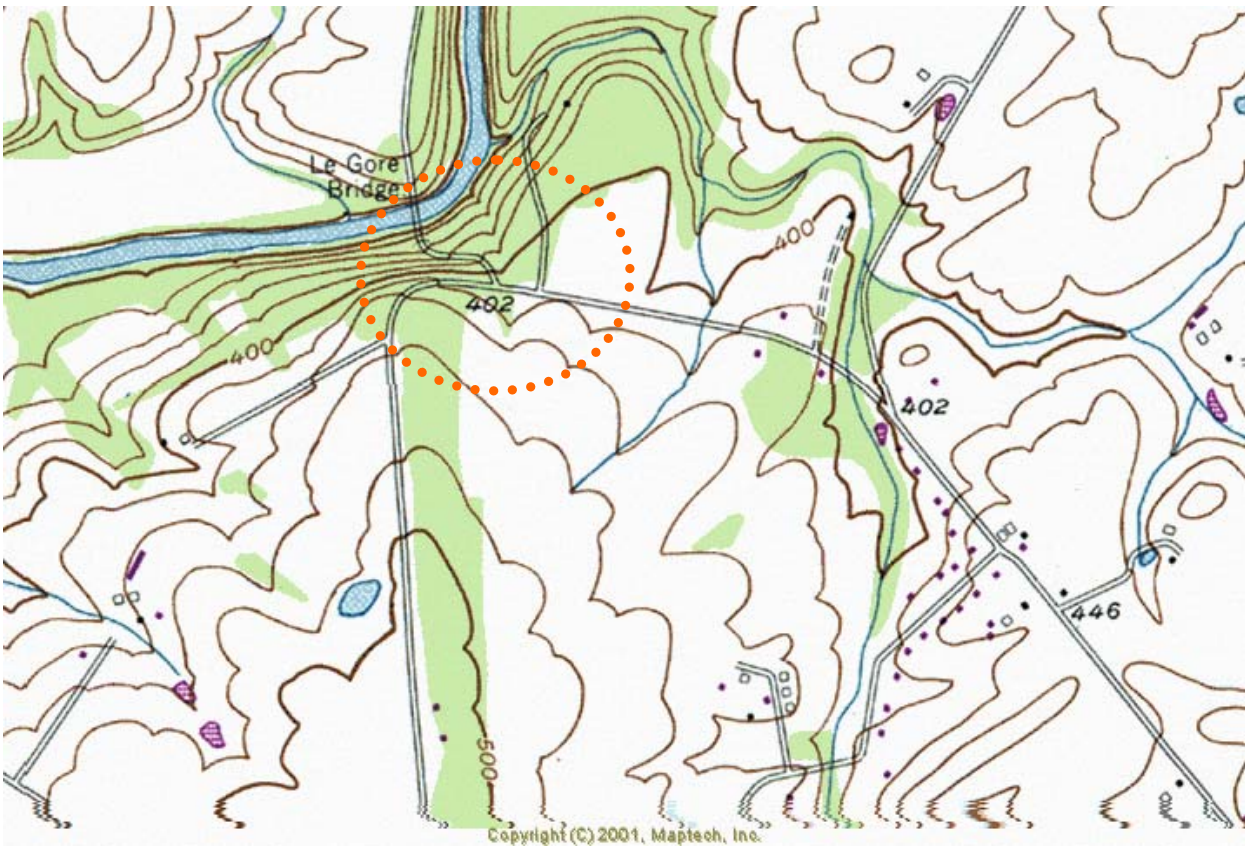
POTENTIAL LOCATION OF IJAMSVILLE OPEN DUMP



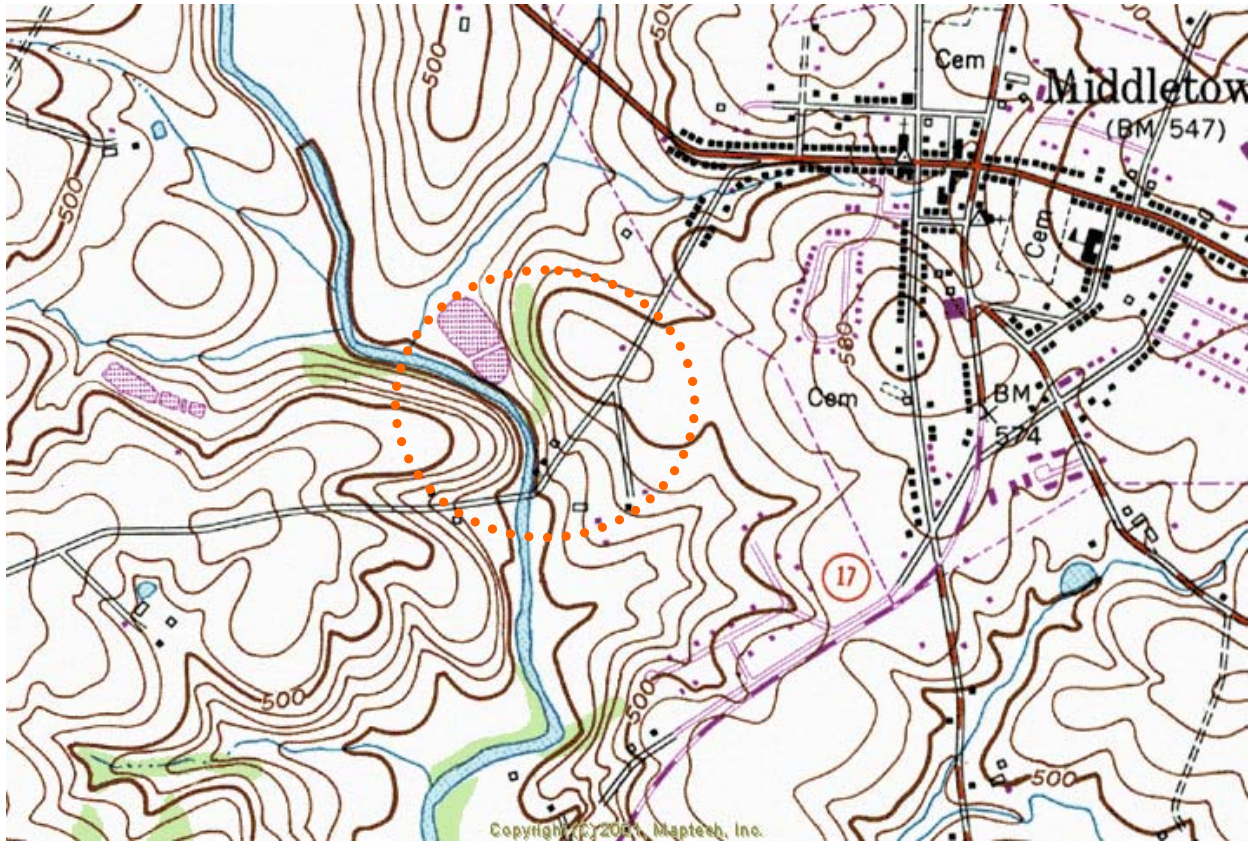
POTENTIAL LOCATIONS FOR JACKSON LANDFILL



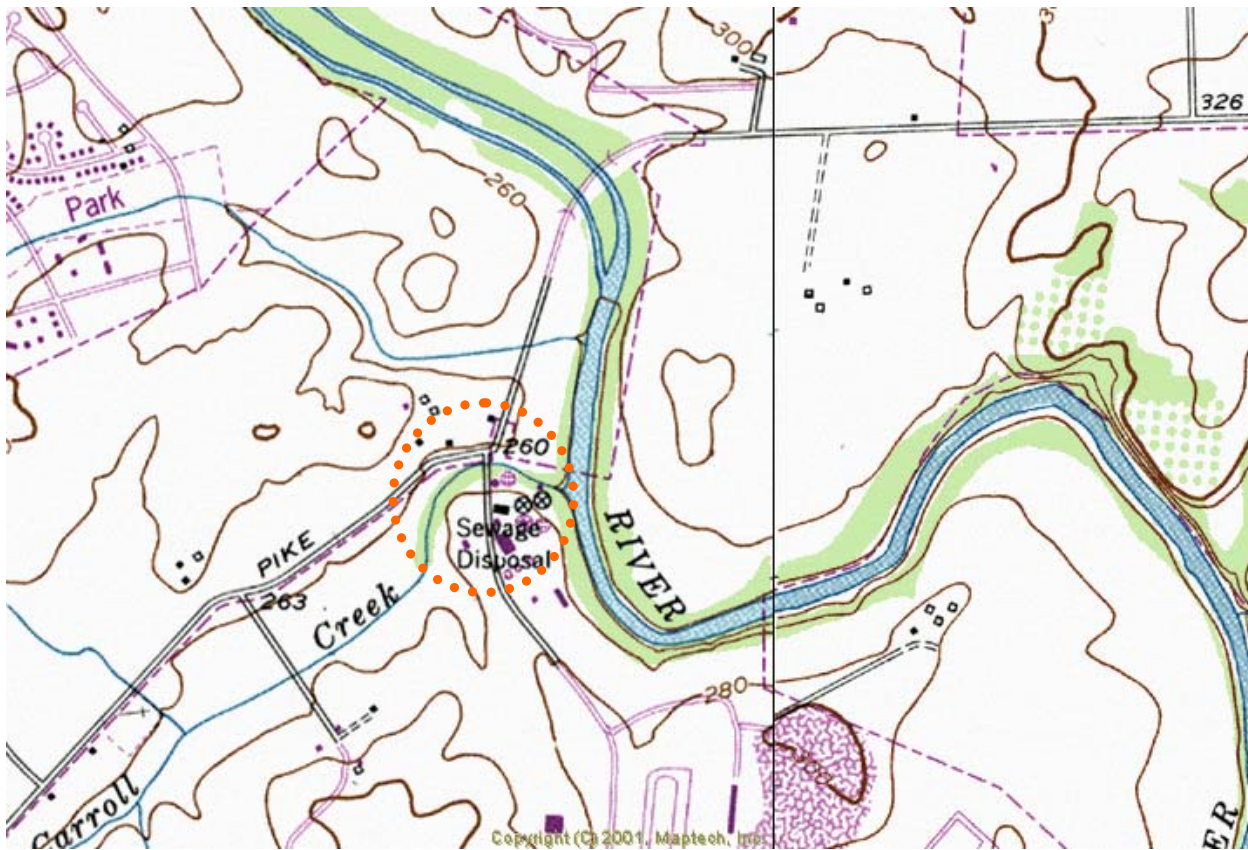
POTENTIAL LOCATION OF KNOXVILLE OPEN DUMP



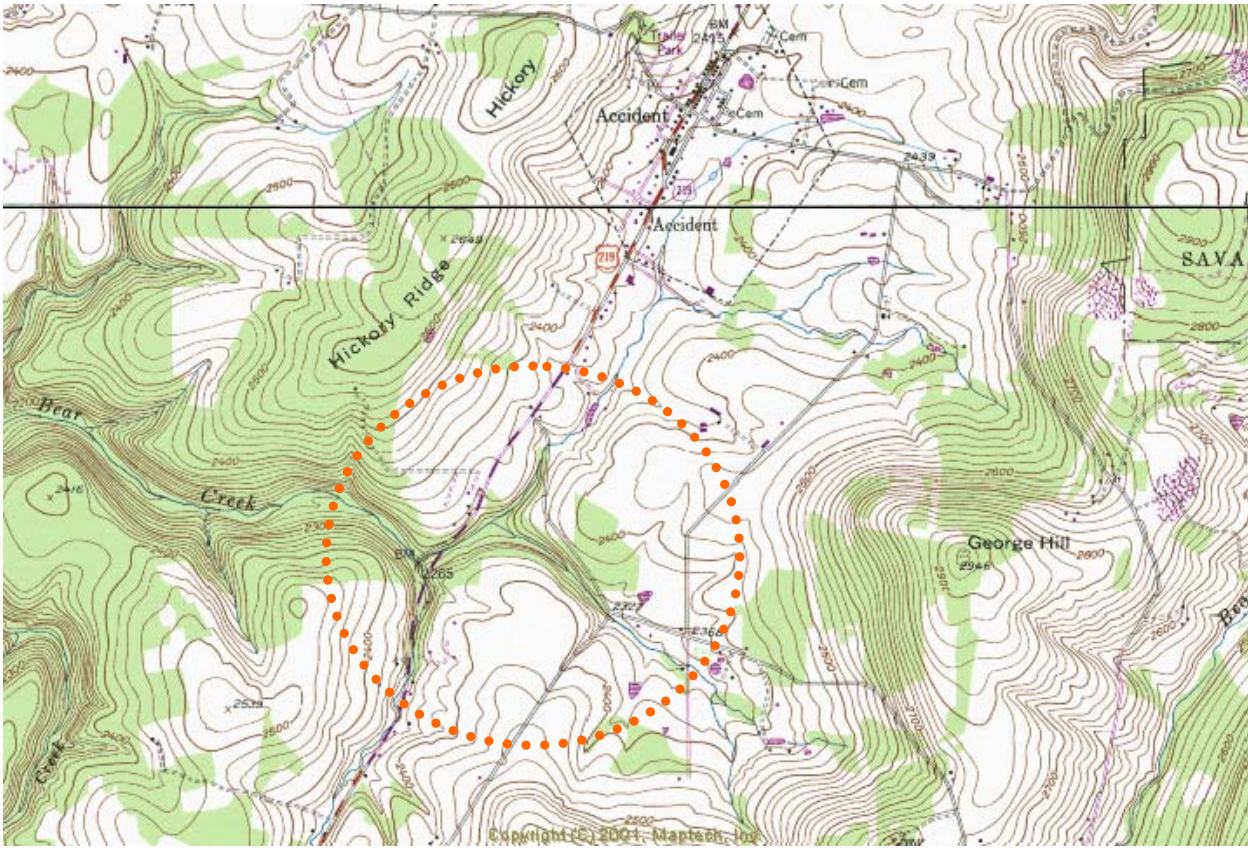
POTENTIAL LOCATION FOR LEGORE ROADSIDE DUMP



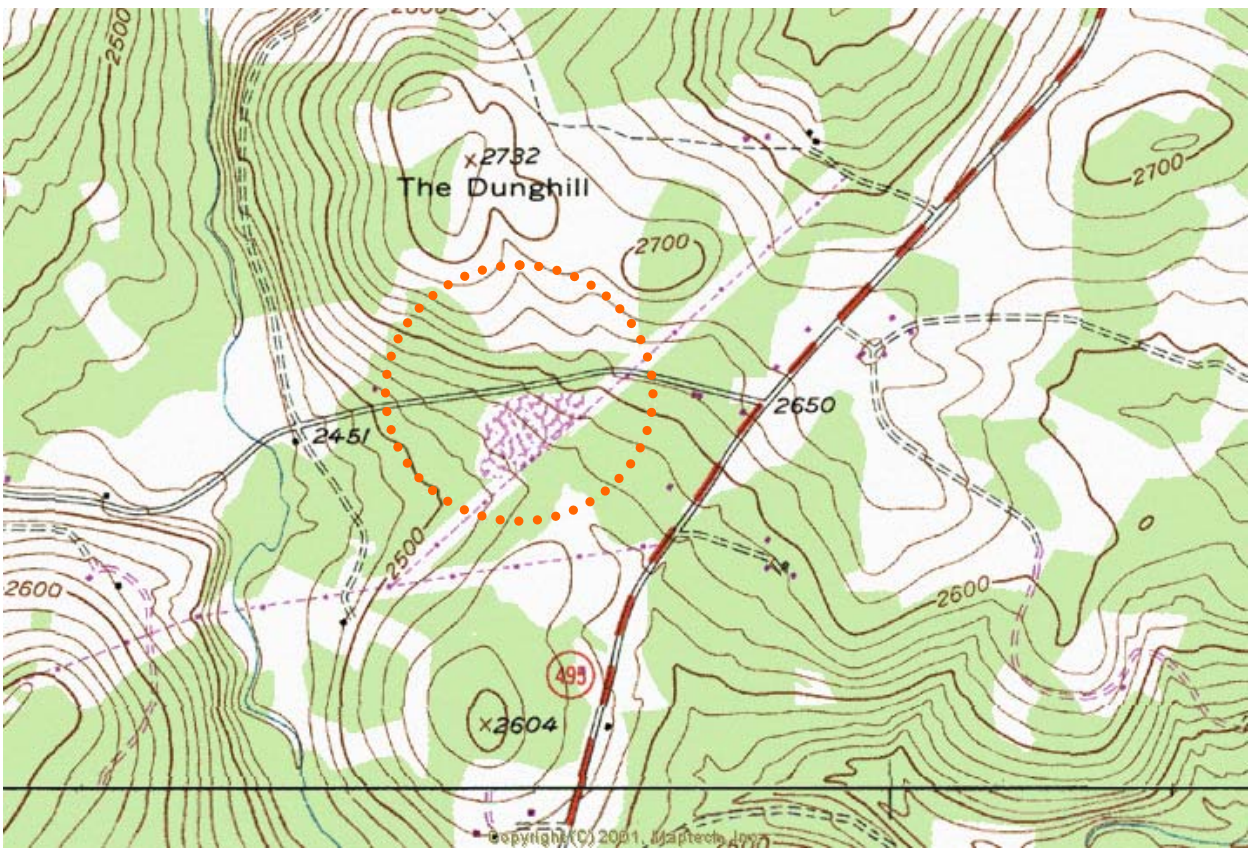
POSSIBLE LOCATION OF C.F.MAIN & SON DUMP



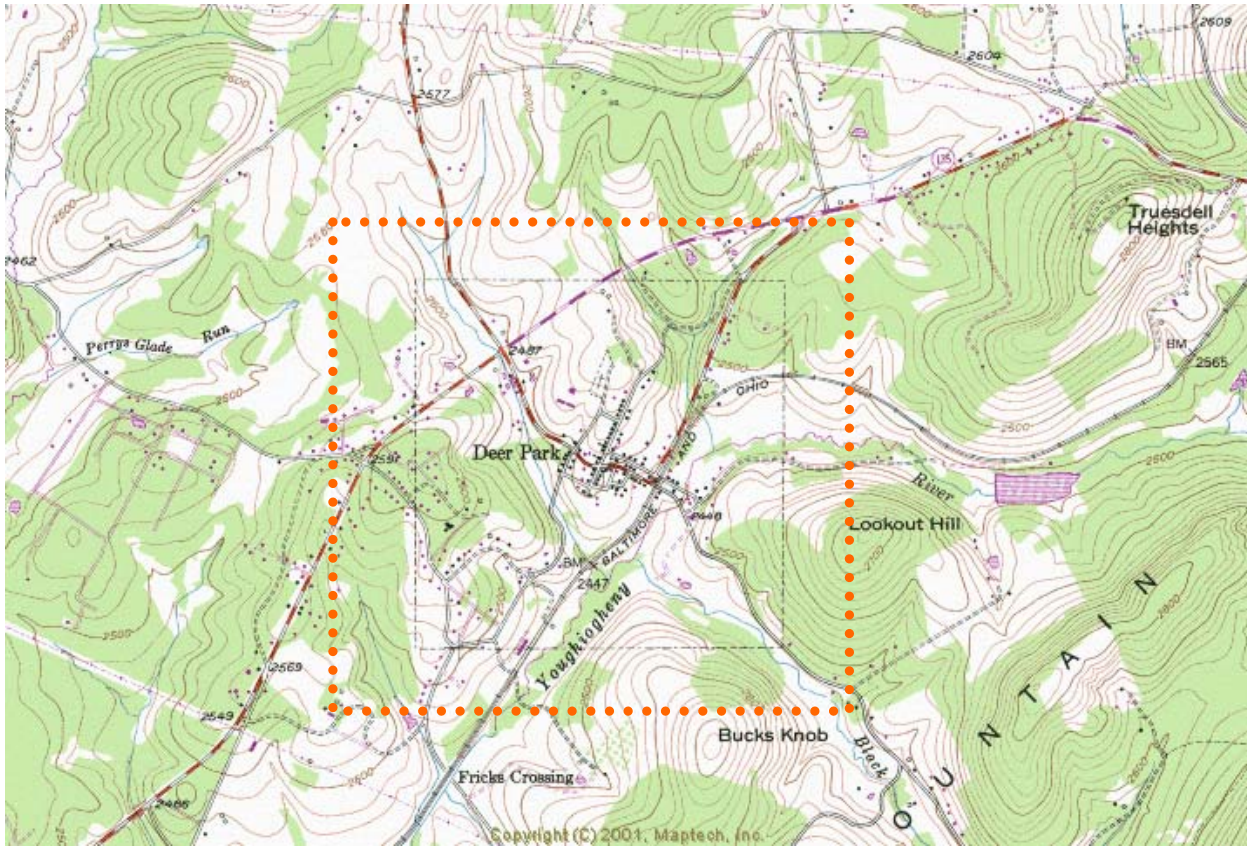
LOCATION FREDERICK WWTP



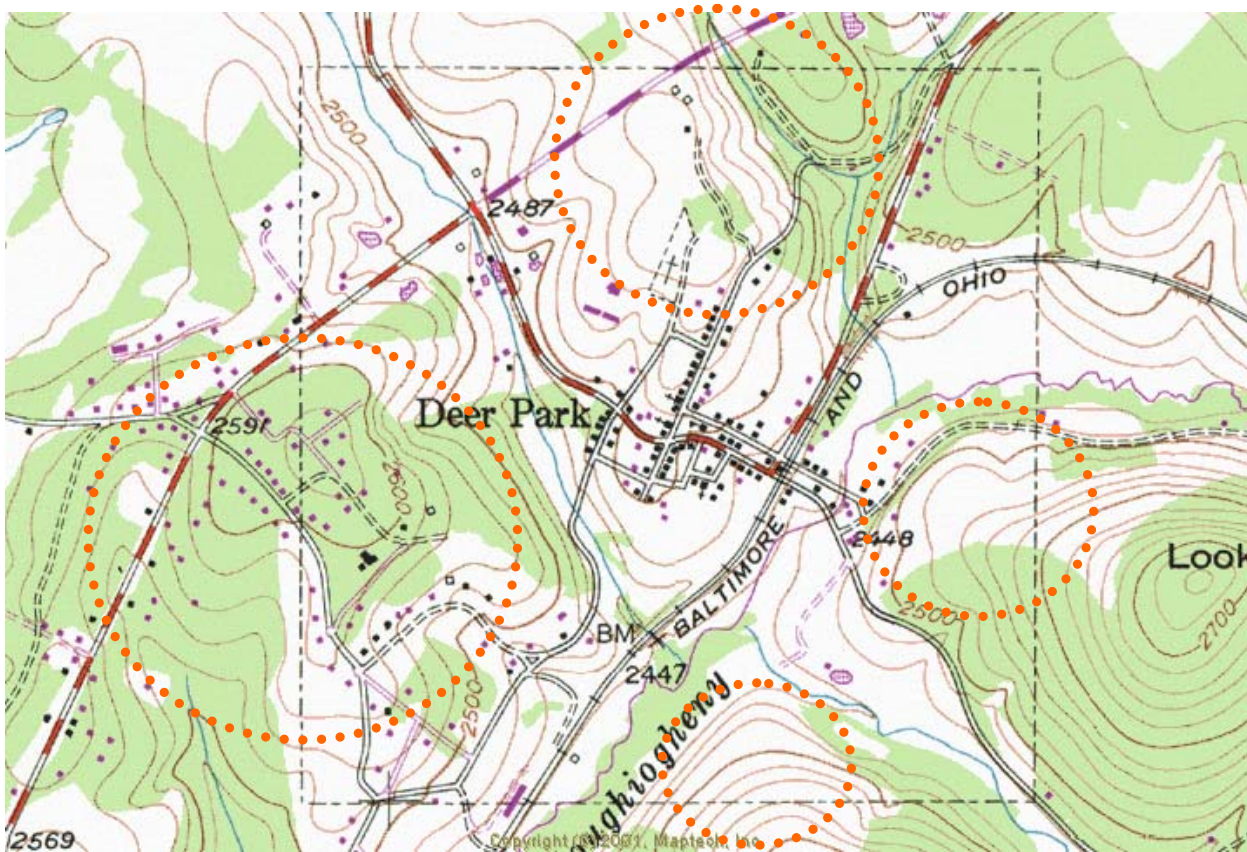
POTENTIAL LOCATION OF ACCIDENT LANDFILL II



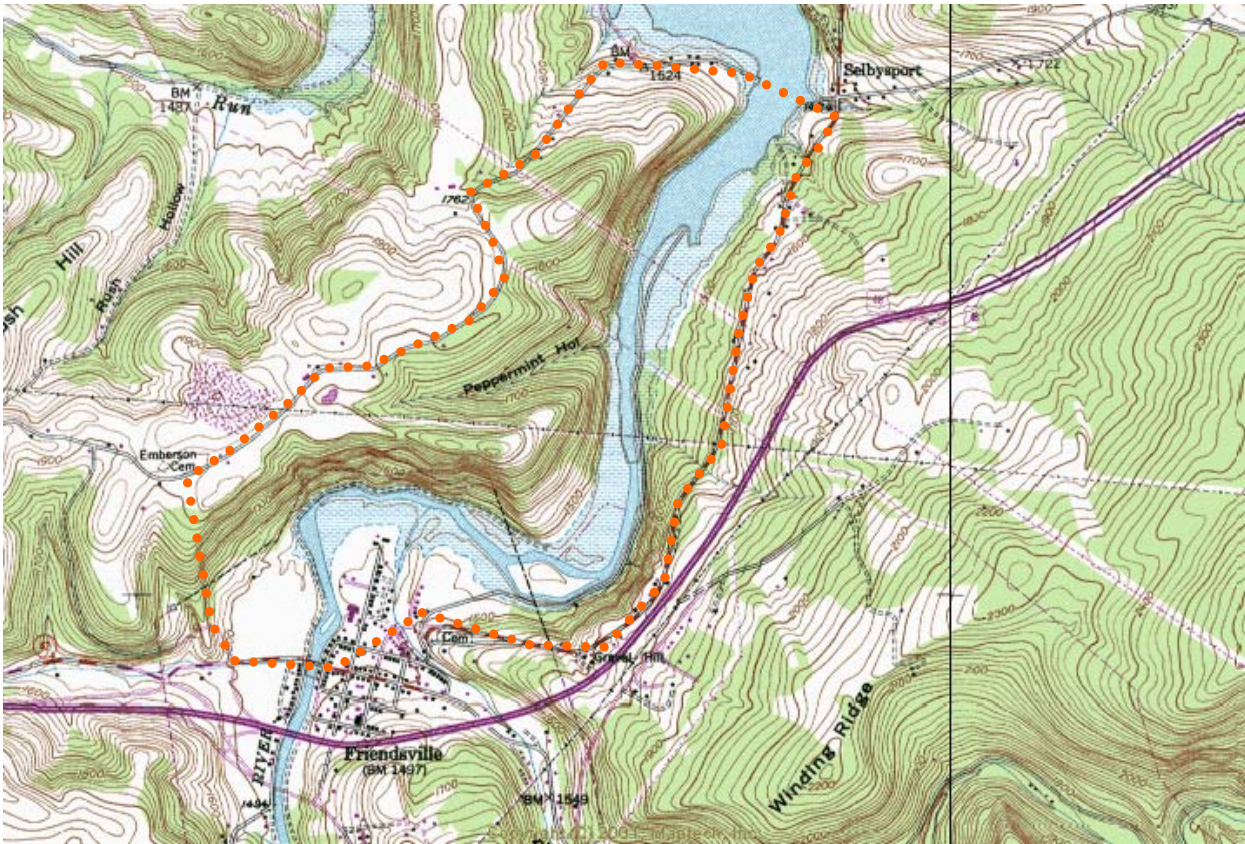
POTENTIAL LOCATION OF BITTINGER LANDFILL



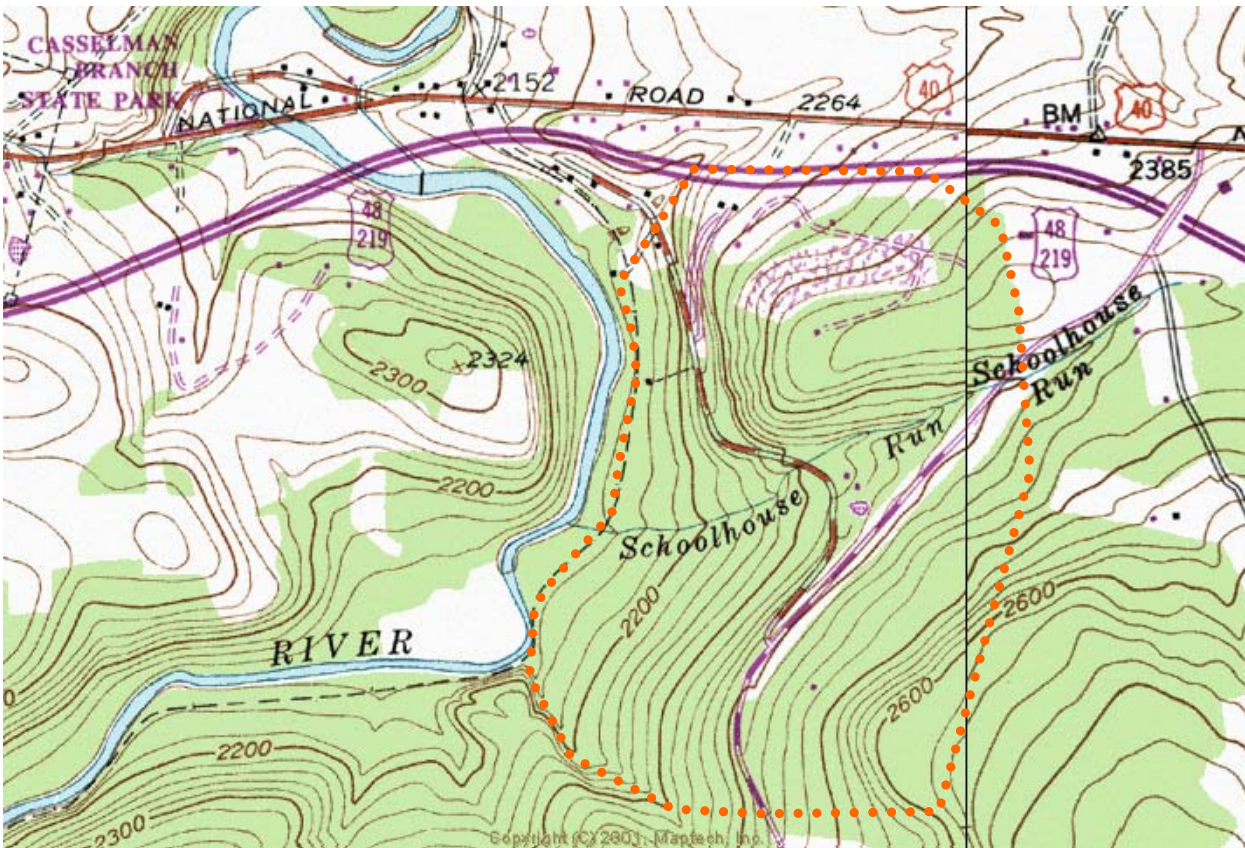
POTENTIAL LOCATION OF DEER PARK COUNTY DUMP



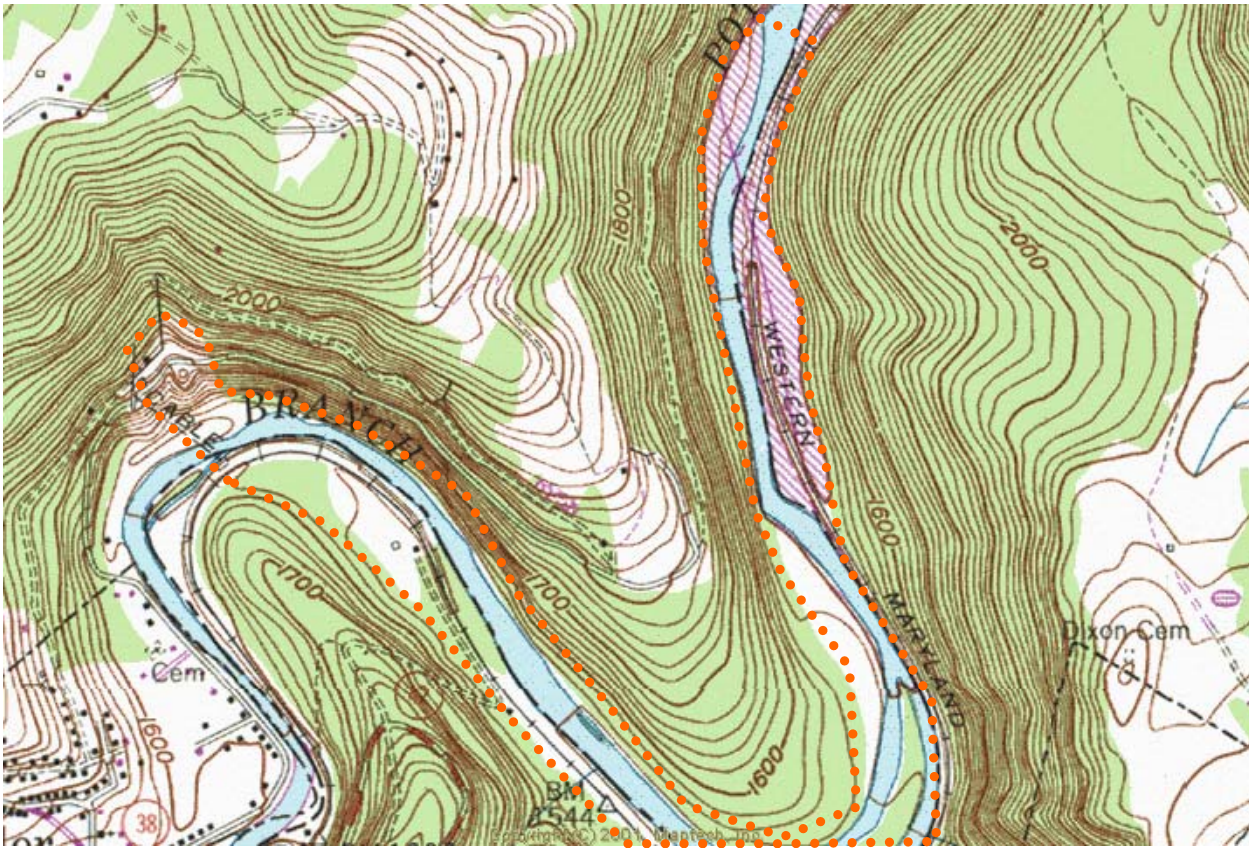
POTENTIAL LOCATION OF DEER PARK OPEN DUMP



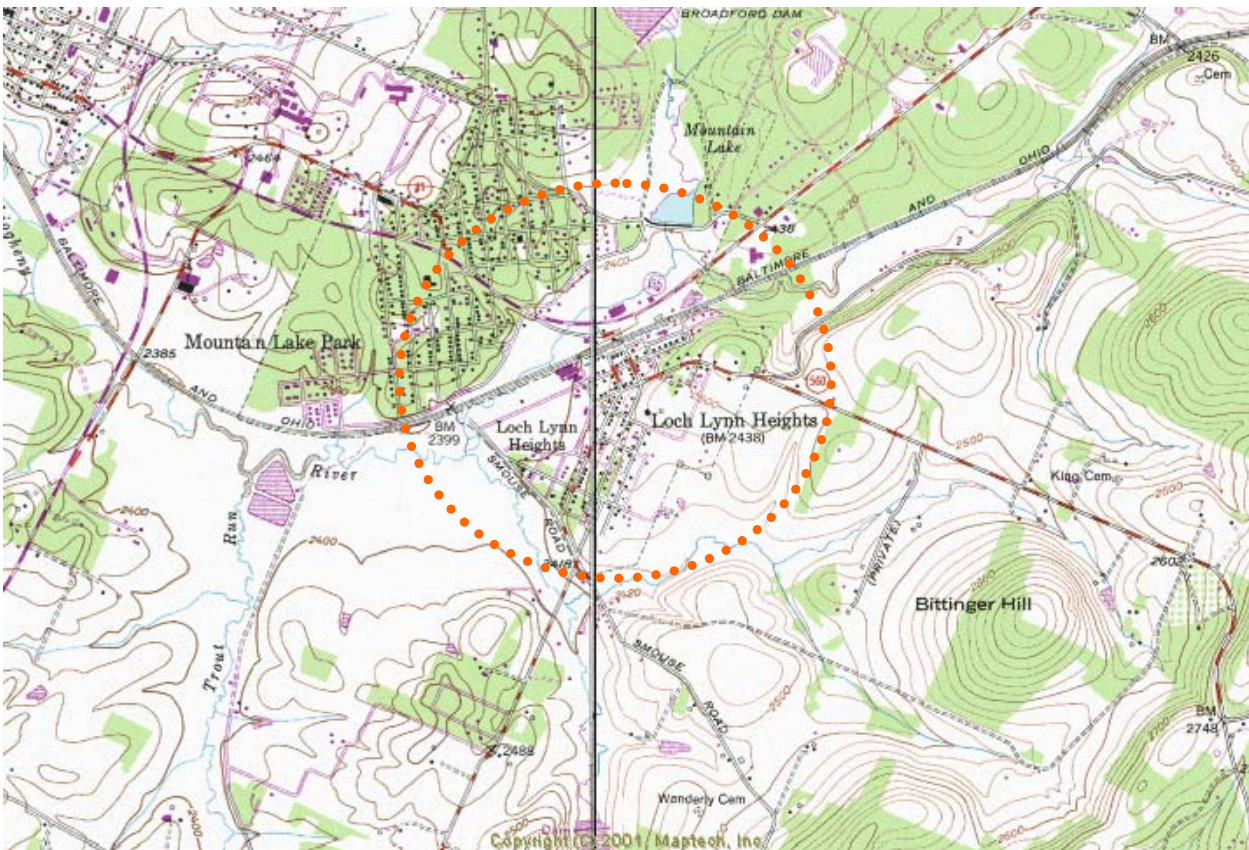
POTENTIAL LOCATION OF FRIENDSVILLE DISPOSAL SITE



POTENTIAL LOCATION OF GRANTVILLE REFUSE DISPOSAL SITE

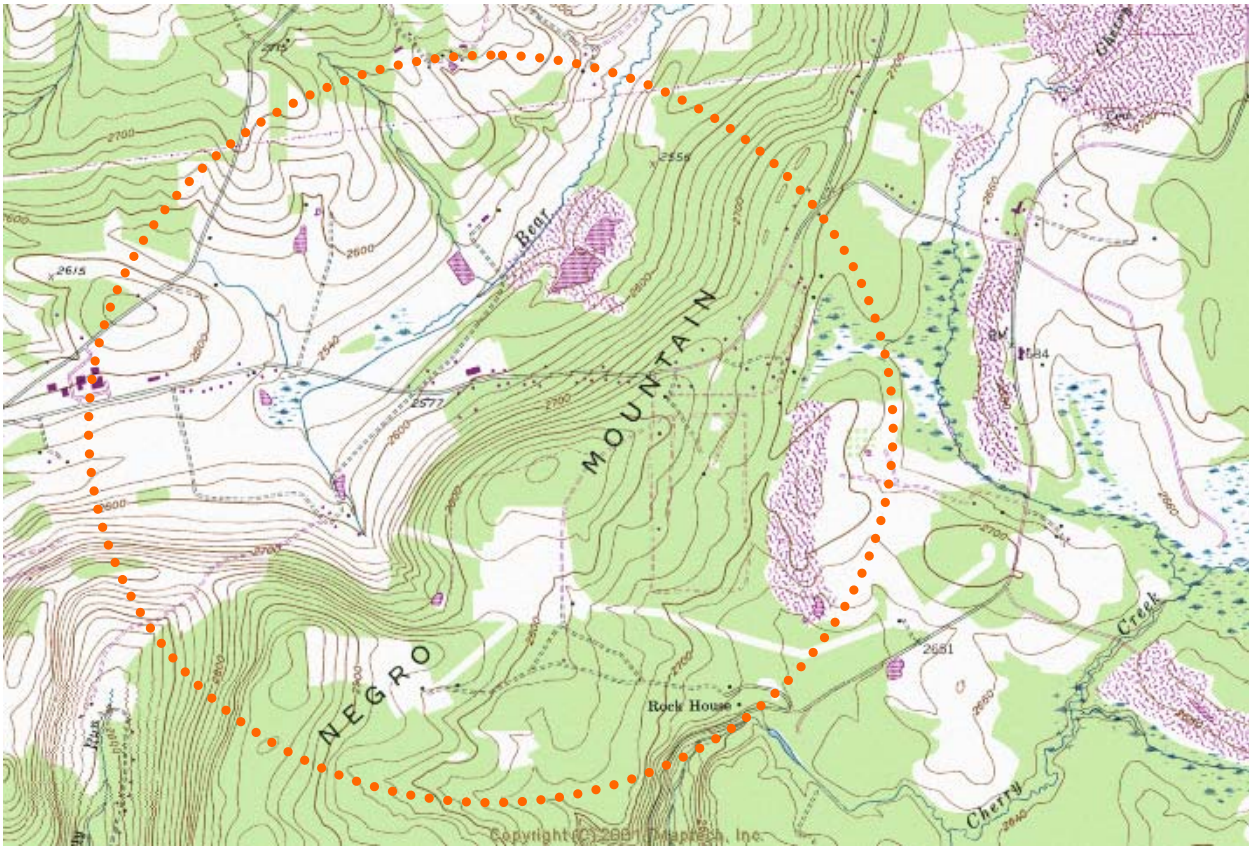


POTENTIAL LOCATION OF KITZMILLER REFUSE COLLECTION

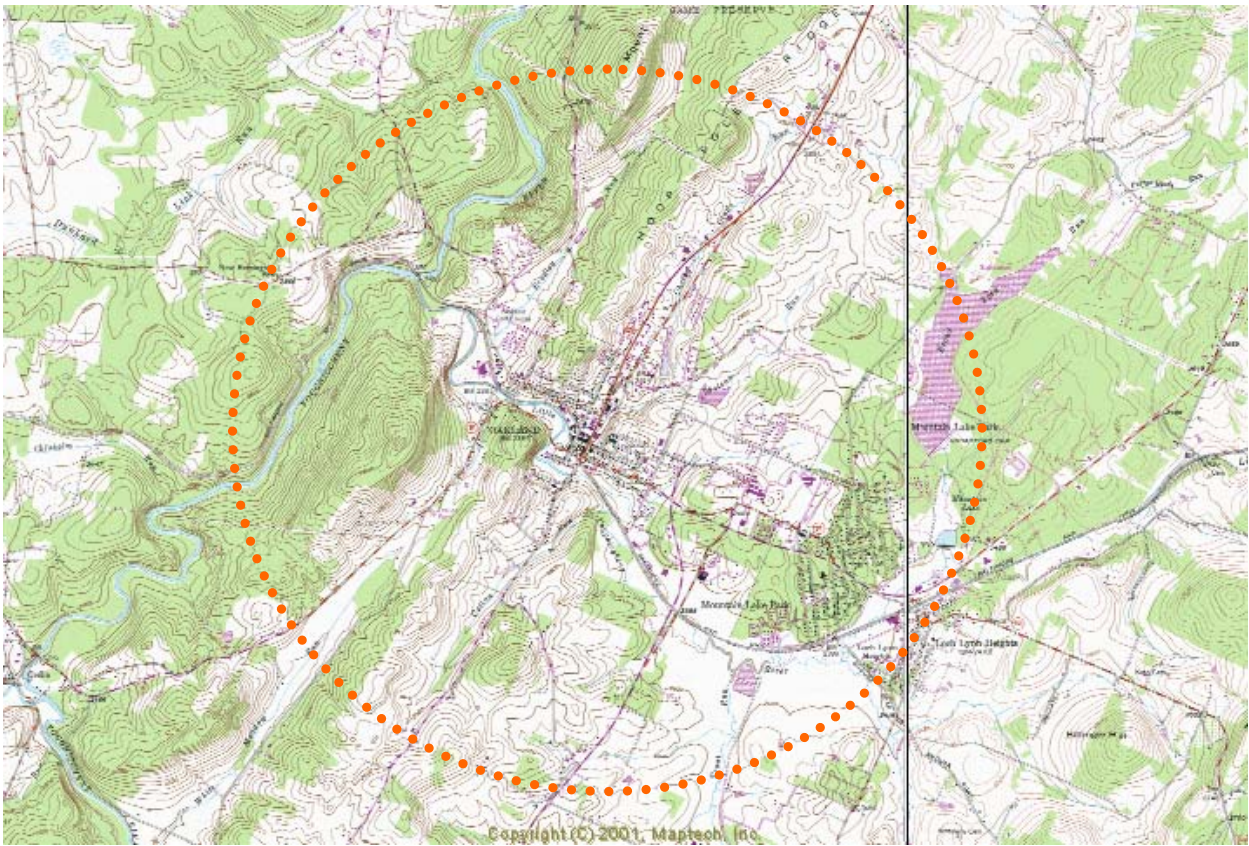


POTENTIAL LOCATION OF LOCH LYNN DISPOSAL SITE

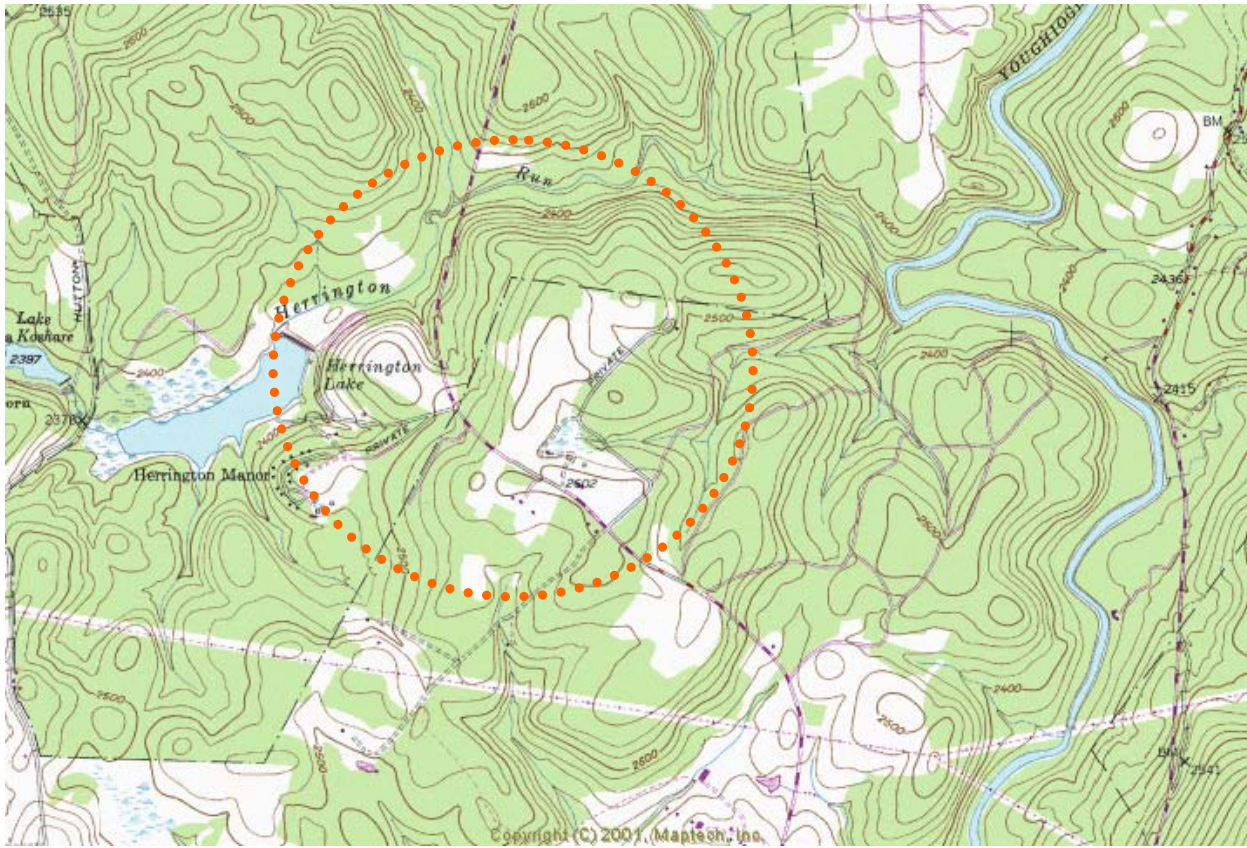




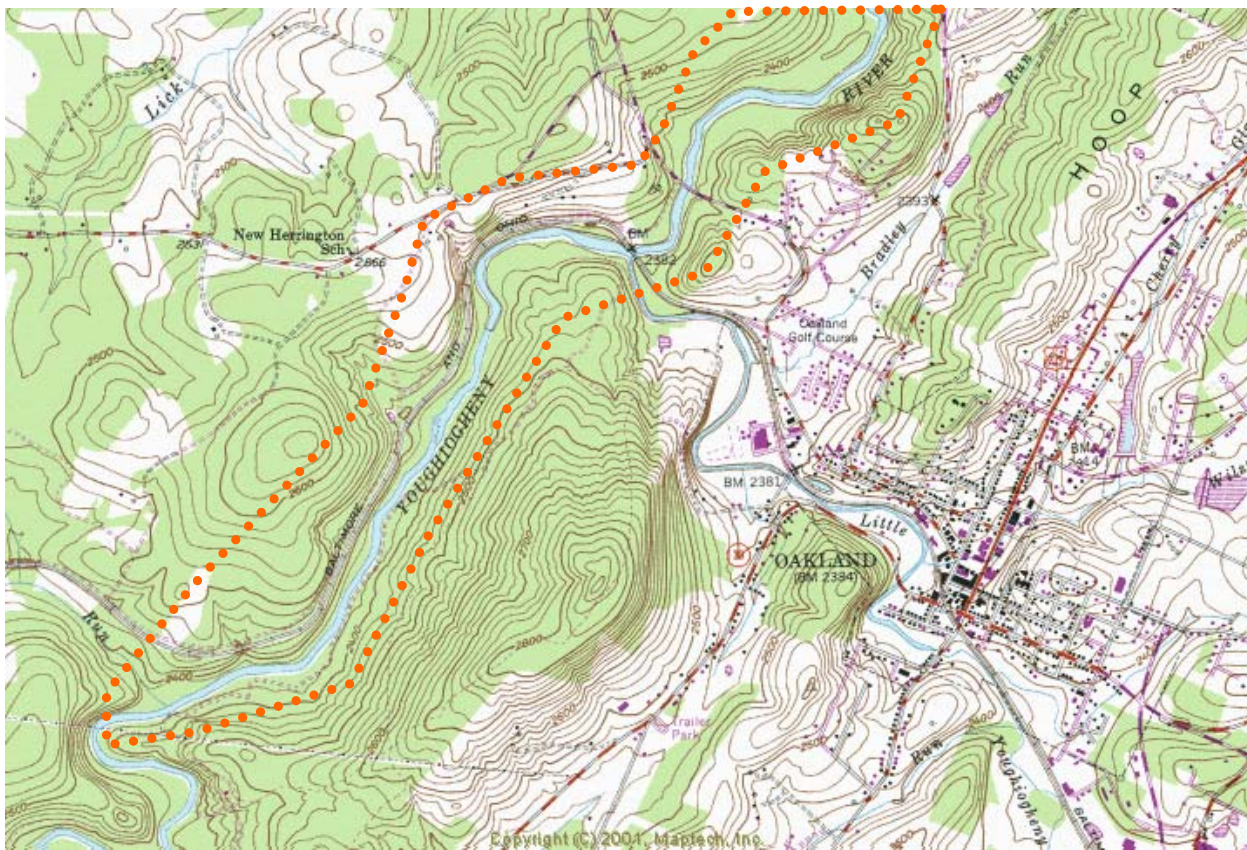
POTENTIAL LOCATION OF NEGRO MOUNTAIN LANDFILL



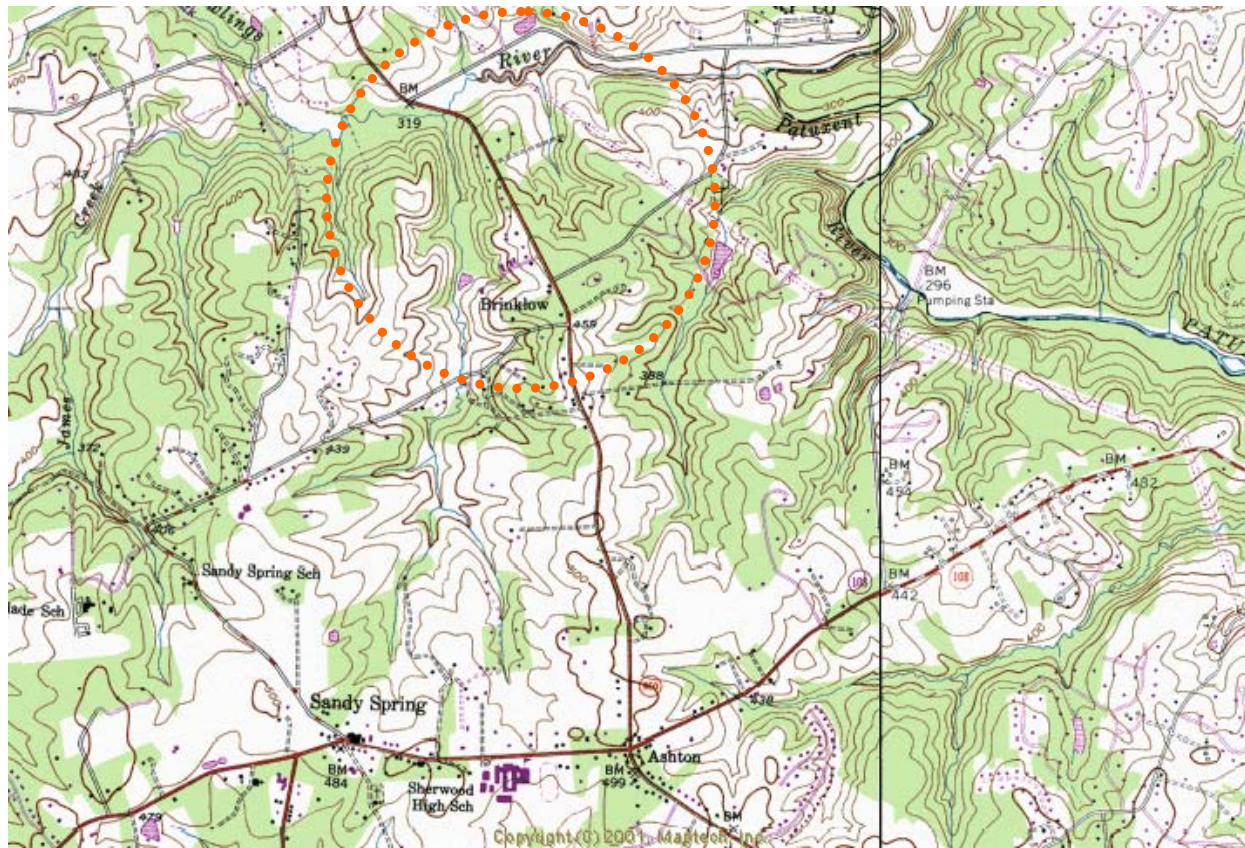
POTENTIAL LOCATION OF OAKLAND DUMP



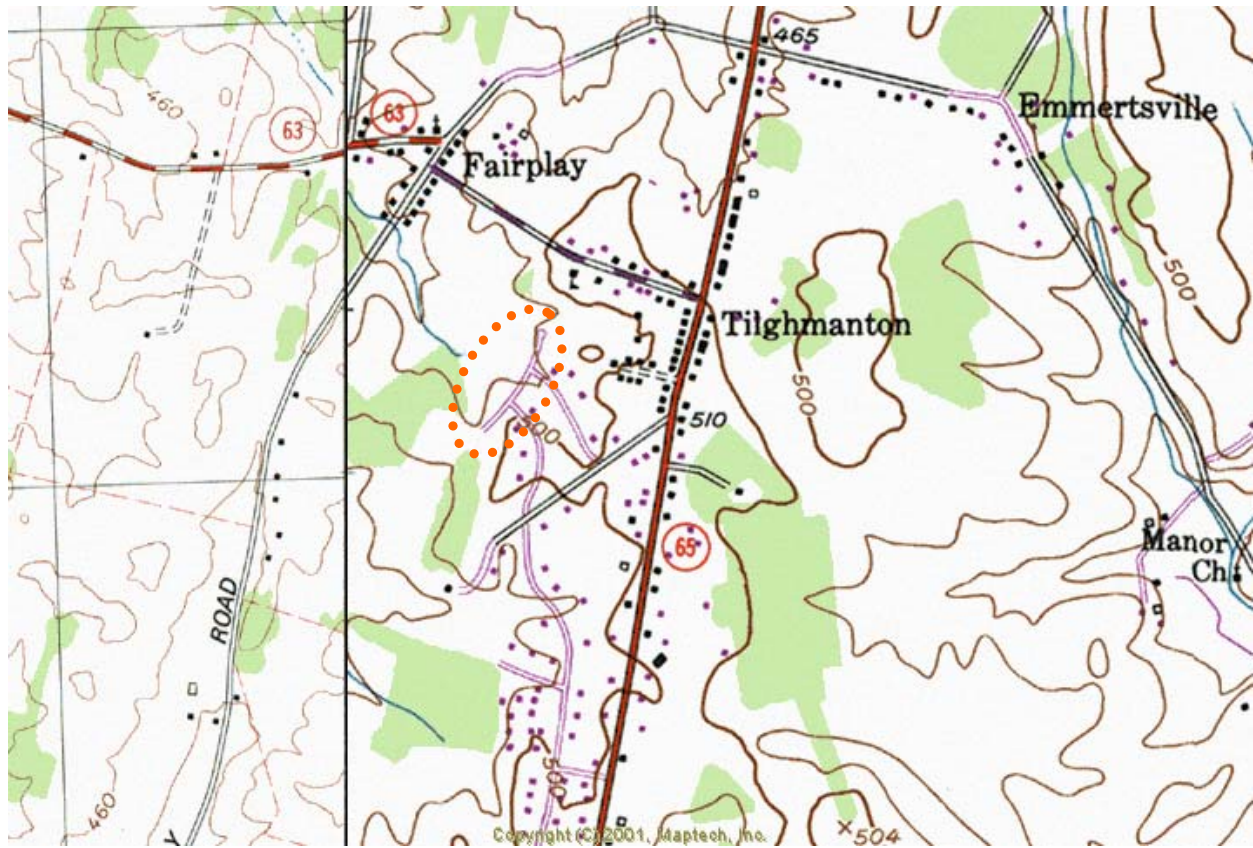
POTENTIAL LOCATION OF OAKLAND GARRETT COUNTY DUMP II



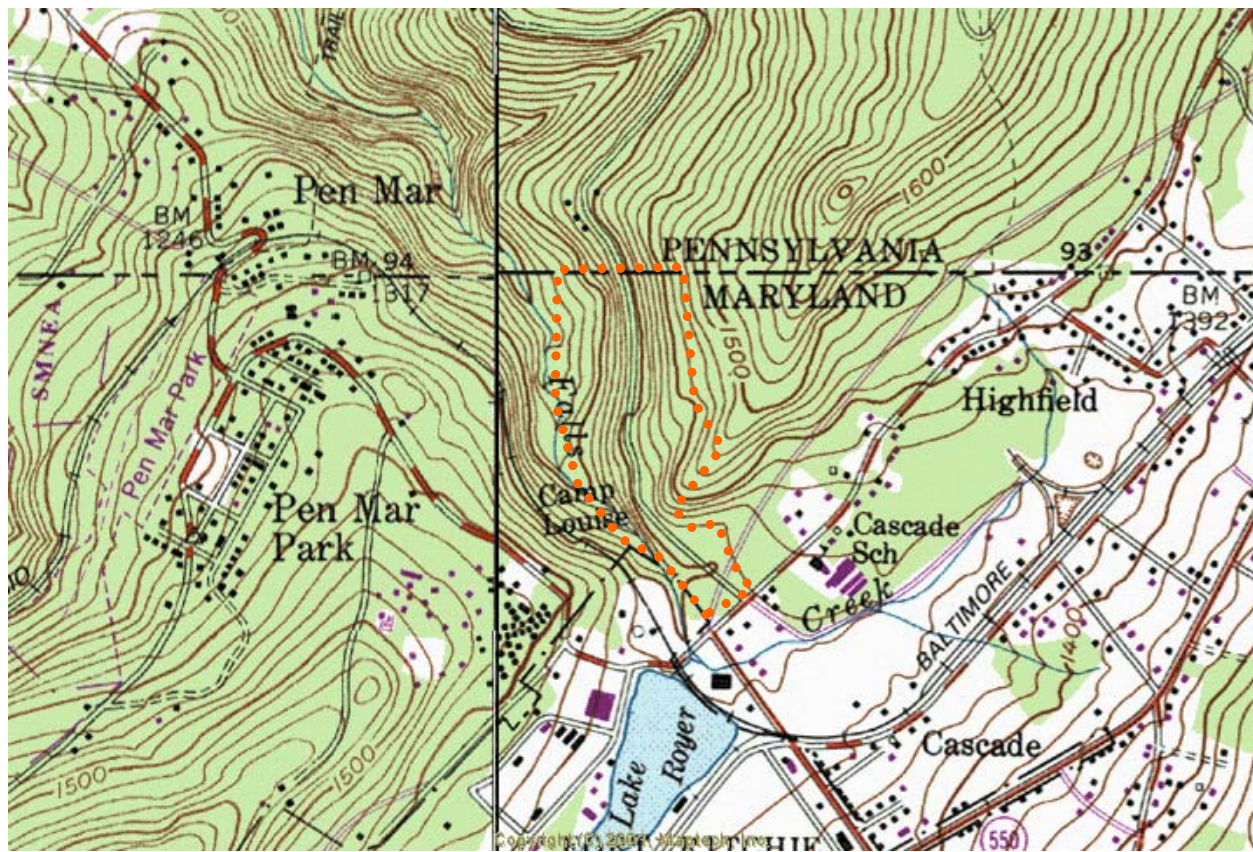
POTENTIAL LOCATION OF OAKLAND REFUSE DISPOSAL SITE III



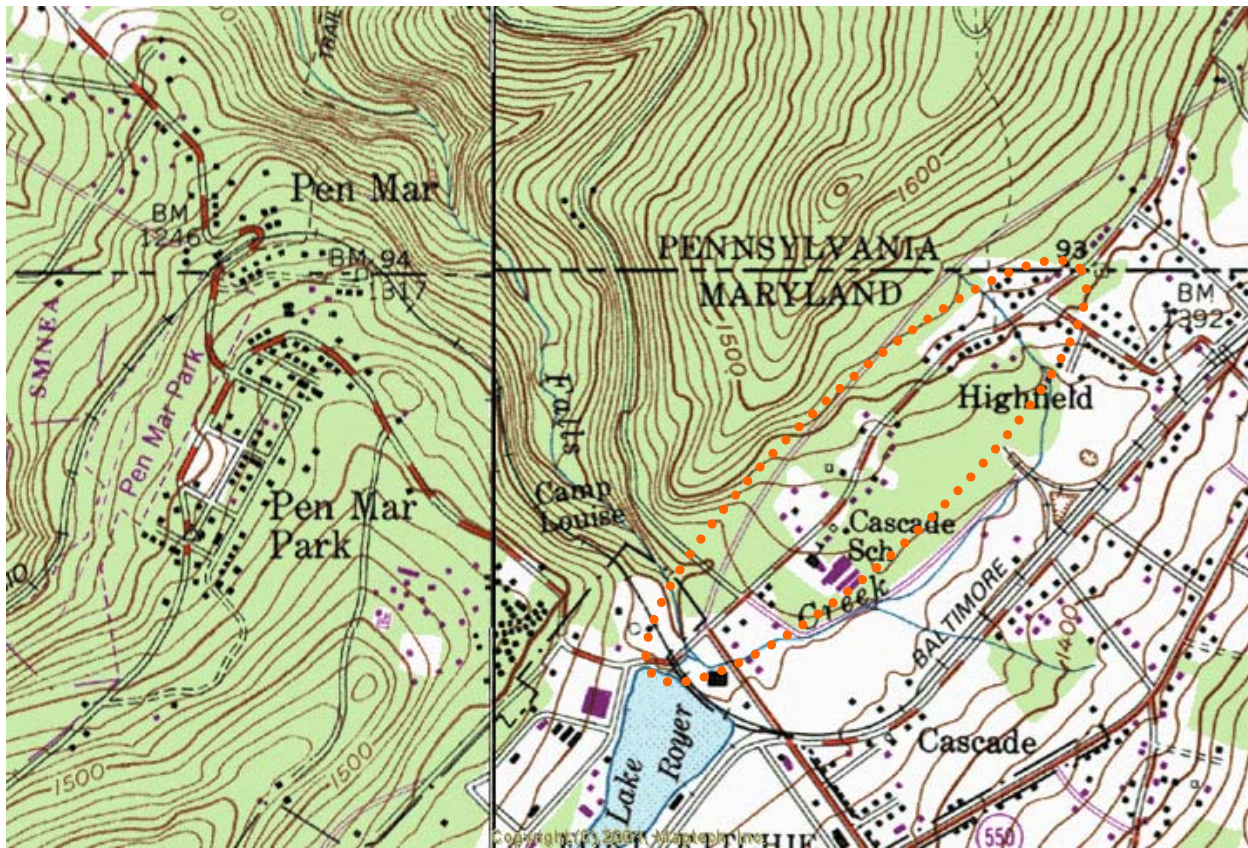
POTENTIAL LOCATION OF ASHTON DUMP/HALL FARM



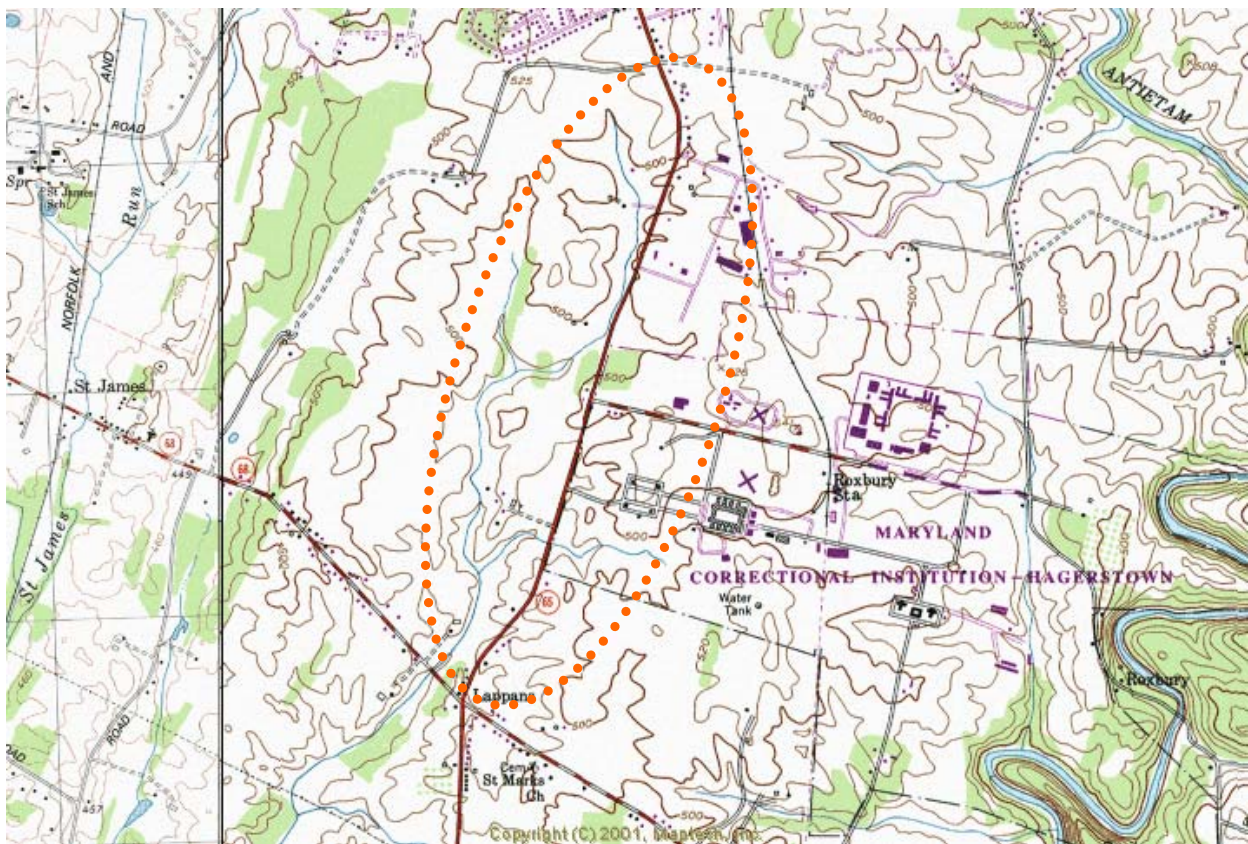
LOCATION OF ABBOT DRIVE SITE



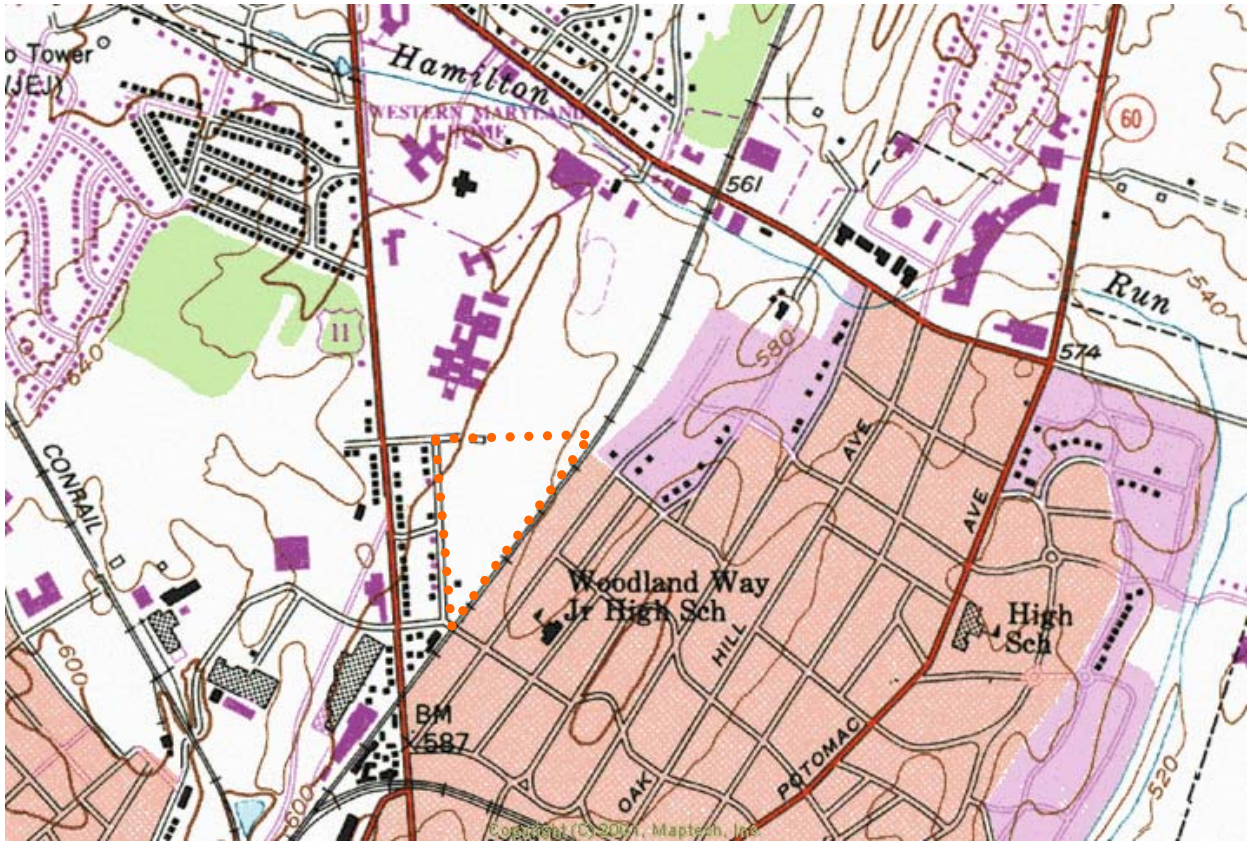
LOCATION OF BUENE VISTA ROAD SITE



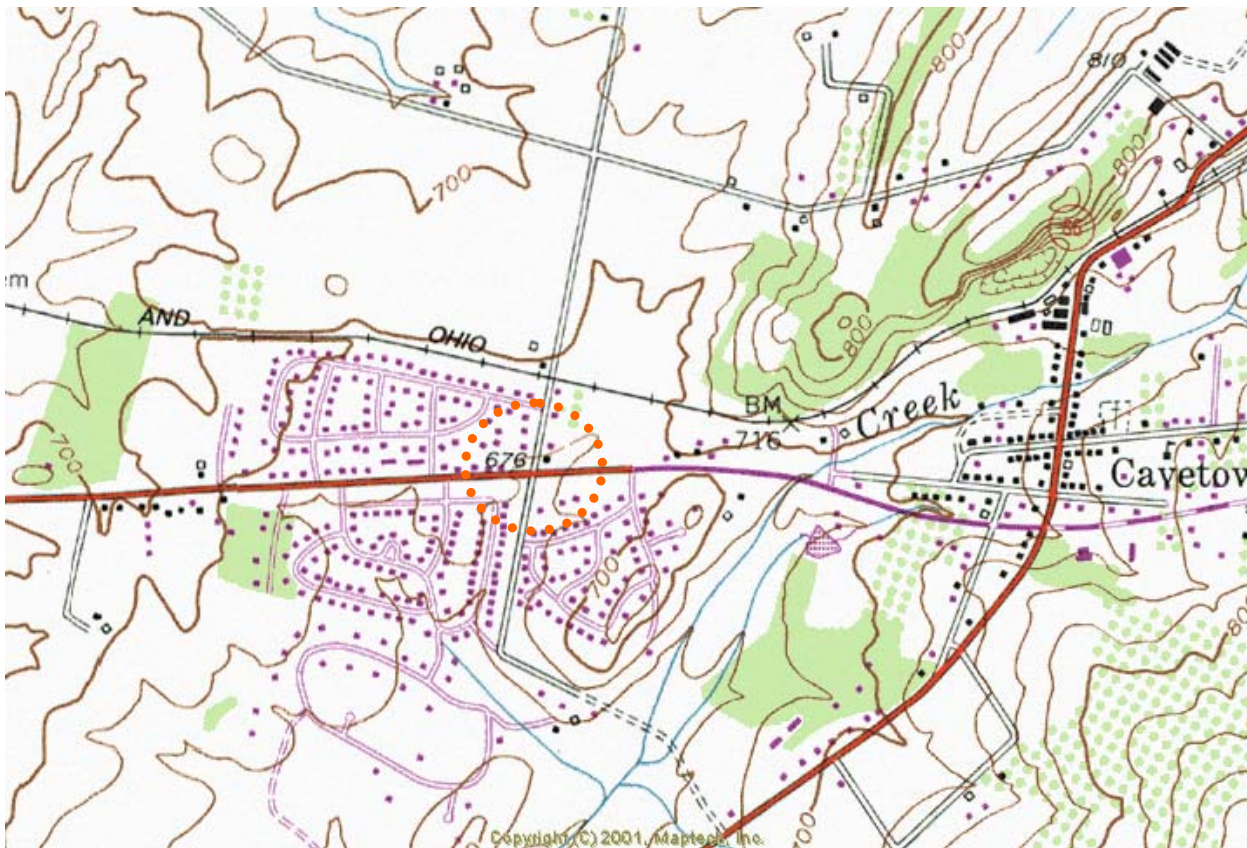
LOCATION OF CASCADE ENTERPRISES SITE



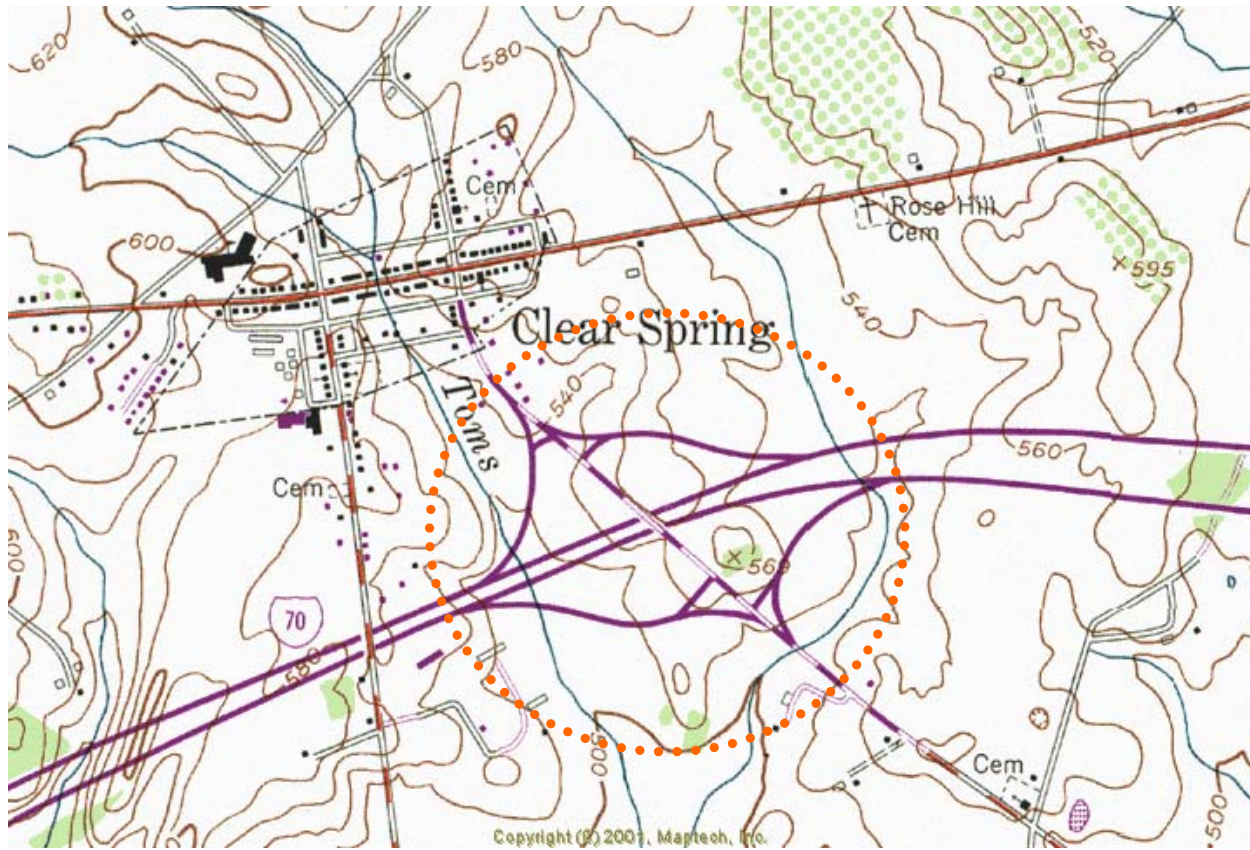
LOCATION OF MCIH LANDFILL



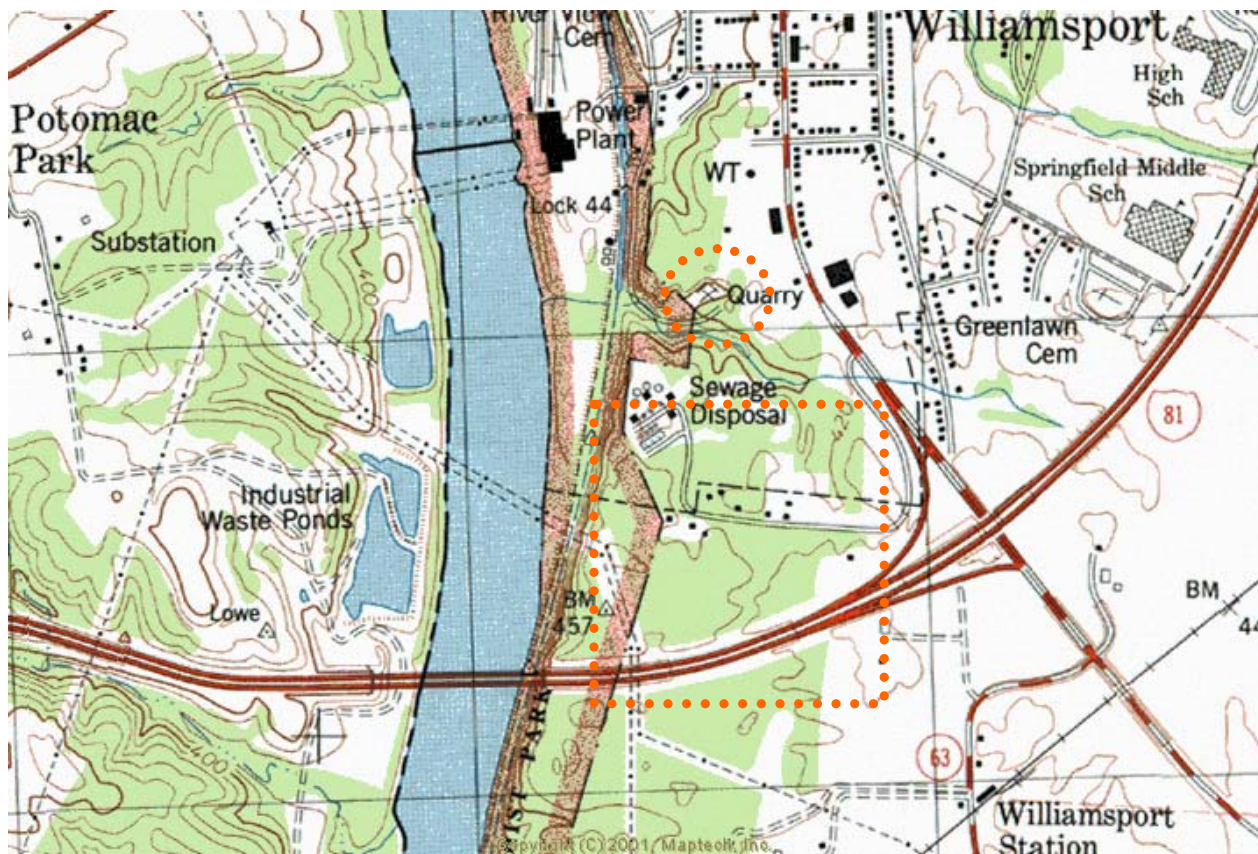
LOCATION OF KOPPERS ST. CLAIR STREET SITE



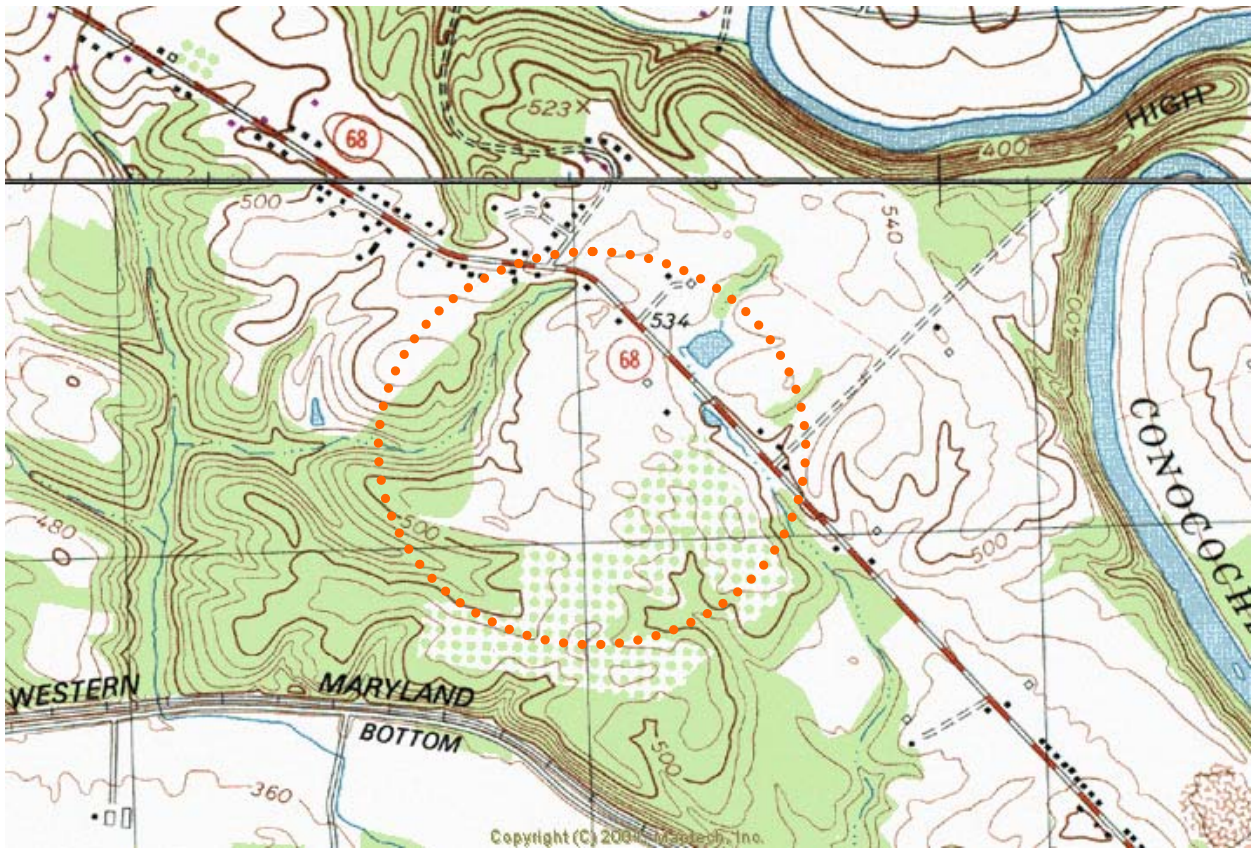
LOCATION OF RICE I SITE



LOCATION OF SHARER SITE



POTENTIAL LOCATIONS OF WILLIAMSPORT TOWN DUMP I



POTENTIAL LOCATION OF WILLIAMSPORT LANDFILL II