






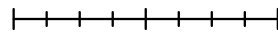


Baltimore County

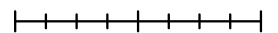
-  Major Basin Boundaries
 -  Segment-shed Boundaries
 -  County Boundaries
 -  Liberty Reservoir
- | | |
|-------------------|--|
| Bay Effectiveness |  Low |
| |  Medium |
| |  High |



0 2 4 8 Miles



0 3 6 12 Kilometers



Data Sources:
 Major Basins - CBP
 Segment-sheds - CBP
 Counties - SHA
 Bay Effectiveness - MDE



MARYLAND

Martin O'Malley, Governor
 Anthony G. Brown, Lt. Governor
 Robert Summers, Secretary