






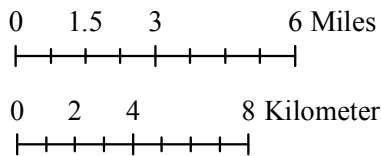


# Carroll County

-  Major Basin Boundaries
  -  Segment-shed Boundaries
  -  County Boundaries
  -  Liberty Reservoir
- Bay Effectiveness
-  Low
  -  Medium
  -  High



Data Sources:  
 Major Basins - CBP  
 Segment-sheds - CBP  
 Counties - SHA  
 Bay Effectiveness - MDE



  
**MARYLAND**  
 Martin O'Malley, Governor  
 Anthony G. Brown, Lt. Governor  
 Robert Summers, Secretary