

Signatory needs to log into the Account.

If walking through the NOI application process, once you get to the Documents for Upload screen, click on Add File for Upload. Select 'Turbidity Monitoring Report'

stage.egov.maryland.gov/mde/npdes/StormWaterPermit/DocumentForUpload/4253

Go to Main Page | Log Out

MDE e-Permits

Logged in as: ehammondnpdes

Notice of Intent for Stormwater Associated with Construction Activity

## Documents for Upload

### File Upload

You are required to submit the following documents with this application:

- **Certification of Erosion and Sediment Control Plan Approval**
- **Vicinity Map**
- **Tier II Watershed Supporting Documentation**
- **Stormwater Pollution Prevention Plan (SWPPP)**
- **Request for Use of Cationic Chemical Additives**

You must provide all required documentation before MDE will review your application. Upload Erosion and Sediment Control plan approval documentation (letter or plan page with signature/stamp of plan approval authority). More information is available on MDE's webpage ([General Permit for Stormwater Associated with Construction Activity](#)).

If the site is located in a Tier II Watershed with no assimilative capacity you must contact MDE Tier II Review: [Tier II General Construction Permit](#)

Upload the documents below. Click 'Add File for Upload', then click 'Choose File' to browse for and select the document. Select the appropriate Document Description from the drop-down list, then click 'Save'. When you have saved all your documents for upload, click 'Save and Continue'.

The following file formats are accepted: DOC, DOCX, GIF, JPEG, JPG, PDF, PNG, TIF, TIFF, TXT.

[Add File for Upload](#)

Document Description	File Name
----------------------	-----------

**Your Progress**

- ✓ Storm Water Pollution Prevention Plan
- ✓ Erosion and Sediment Control
- ✓ General Information
- ✓ Site Information
- ✓ Project Information

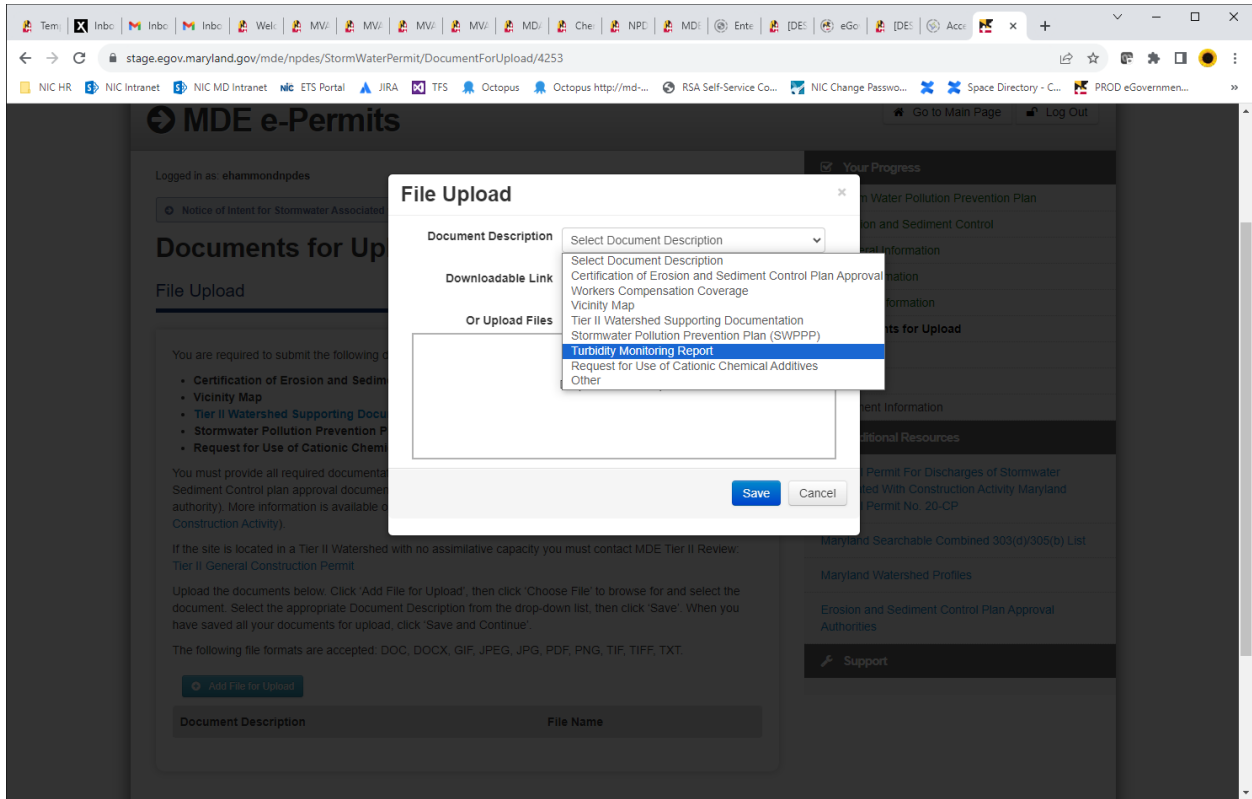
**Documents for Upload**

- Review
- Certify
- Payment Information

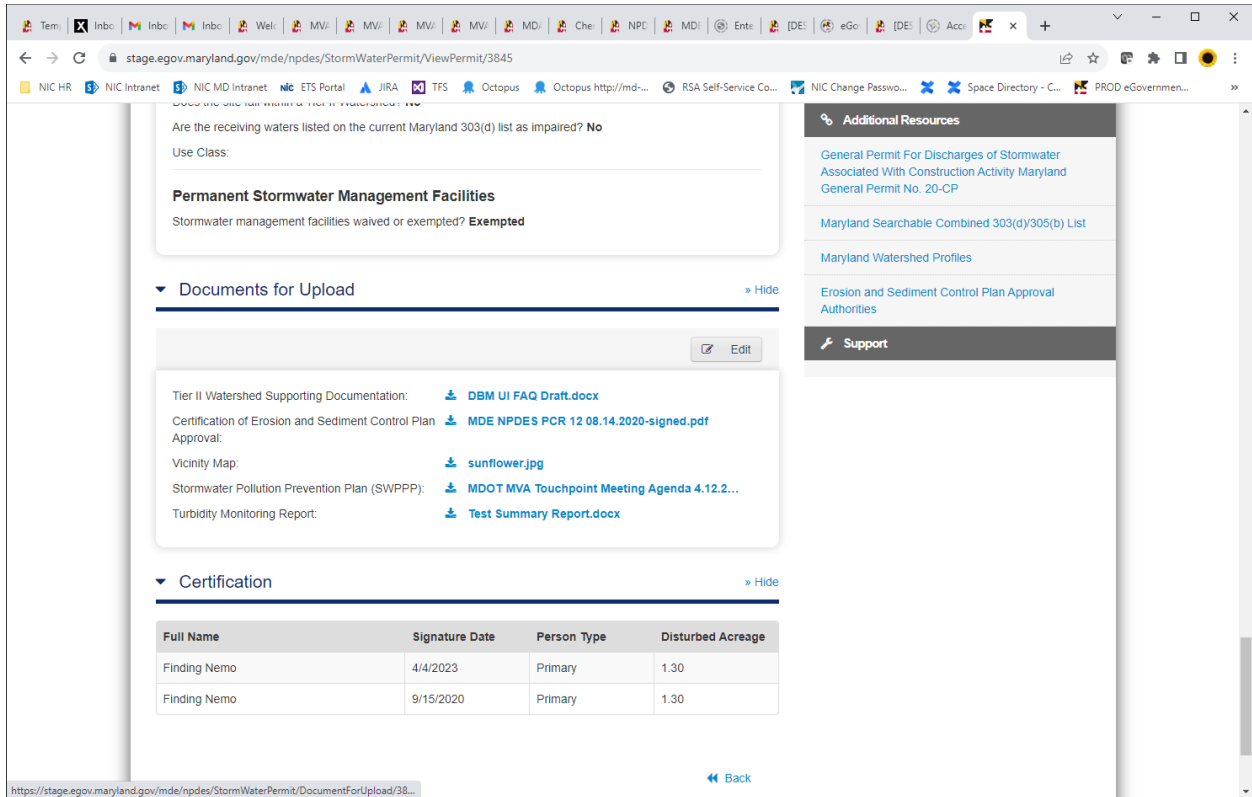
**Additional Resources**

- [General Permit For Discharges of Stormwater Associated With Construction Activity Maryland General Permit No. 20-CP](#)
- [Maryland Searchable Combined 303\(d\)/305\(b\) List](#)
- [Maryland Watershed Profiles](#)
- [Erosion and Sediment Control Plan Approval Authorities](#)

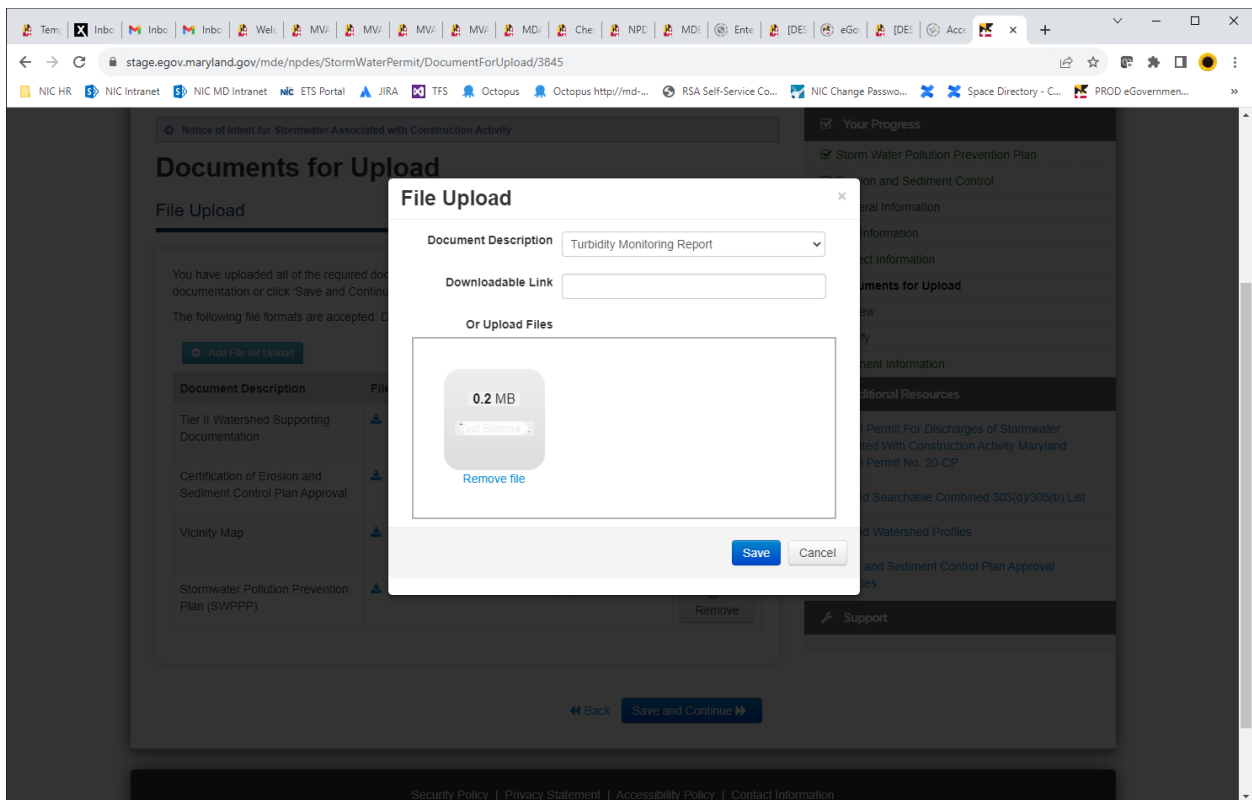
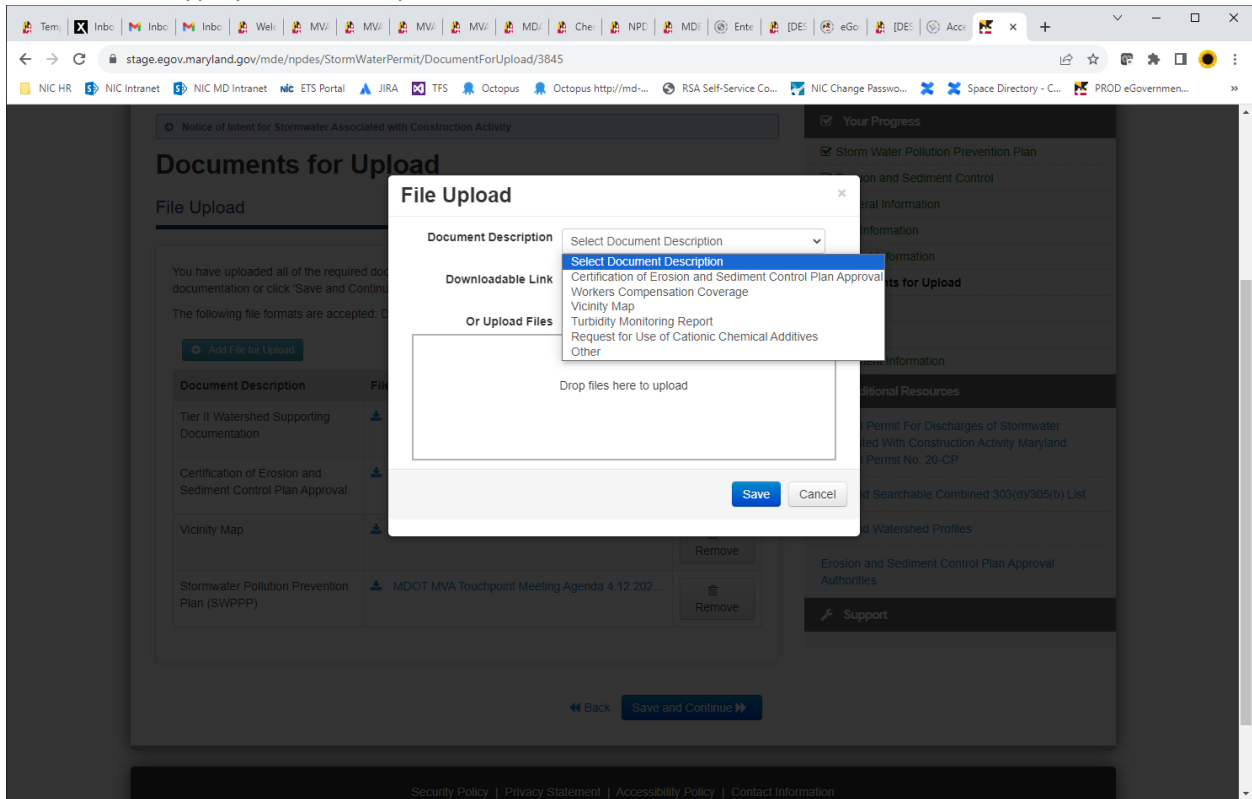
**Support**



If submission complete, you can Edit Documents for Upload:



Select the file type you want to upload:



Select file and then click on Save